

Kansas Department of Agriculture
 Division of Water Resources
CHANGE: P/U WORKSHEET

Document Signature _____

1. File Number: 45,452	2. Status Change Date: <i>10/6/2016</i>	3. Change Num: C1	4. Field Office: 04	5. GMD: 03
6. Status: <input type="checkbox"/> Approved <input type="checkbox"/> Denied by DWR/GMD <input type="checkbox"/> Dismiss by Request/Failure to Return				7. Filing Date of Change: 06-JUN-2016
8a. Applicant(s) New to system <input type="checkbox"/> WADE D GREENWOOD 1500 S MONROE ST HUGOTON KS 67951		8c. Landowner(s) New to system <input type="checkbox"/> WADE D GREENWOOD REV TRUST 1500 S MONROE ST HUGOTON KS 67951		
8b. Landowner(s) New to system <input type="checkbox"/> WADE D GREENWOOD REV TRUST 1500 S MONROE ST HUGOTON KS 67951		8d. WUC New to system <input type="checkbox"/> NO CHANGE WADE D GREENWOOD REV TRUST 1500 S MONROE ST HUGOTON KS 67951		
9. Documents and Enclosure(s): <input checked="" type="checkbox"/> DWR Meter(s) Date to Comply: 12/31/2016 <input type="checkbox"/> N & P Date to Comply: _____				
<input type="checkbox"/> Anti-Reverse Meter <input type="checkbox"/> Meter Seal <input checked="" type="checkbox"/> Check Valve <input type="checkbox"/> N & P Form <input type="checkbox"/> Water Tube <input type="checkbox"/> Driller Copy <input type="checkbox"/> H & E Letter <input type="checkbox"/> Conservation Plan Date Required: _____ Date Approved: _____ Date to Comply: _____				
10. Use Made of Water From: _____ To: _____				
Date Prepared: 09/19/16 By: RAK Date Entered: <i>10/6/2016</i> By: <i>LLM</i>				

File No. **45452** 11. County: **SV** Basin: **CIMARRON RIVER** Stream: Formation Code: **200/211** Special Use:

12. Points of Diversion										Rate and Quantity									
MOD	DEL	PDIV	Qualifier	S	T	R	ID	'N	'W	Comment	Authorized		Additional						
ENT											Rate gpm/cfs	Quantity af/mgy	Rate gpm/cfs	Quantity af/mgy	Overlap PD Files				
MOD	23487	NC	NW¼	28	34	36W	2	3889	3930		1220	gpm	599	AF	310	gpm	249	AF	29361

13. Storage: Rate _____ NF Quantity _____ ac/ft Additional Rate _____ NF Additional Quantity _____ ac/ft

14. Limitation: _____ gpm (_____ cfs) when combined with file number(s) _____
 Limitation: **599** af/yr at **1220** gpm (**2.72** cfs) when combined with file number(s) **29361**

15. 5YR Allocation: Allocation Type _____ Start Year _____ 5 YR Amount _____ Amount Unit _____ Base Acres _____ Comment _____

16. Place of Use										NE¼				NW¼				SW¼				SE¼				Total	Owner	Chg?	Overlap Files			
MOD	DEL	ENT	PUSE	S	T	R	ID	NE ¼	NW ¼	SW ¼	SE ¼	NE ¼	NW ¼	SW ¼	SE ¼	NE ¼	NW ¼	SW ¼	SE ¼	NE ¼	NW ¼	SW ¼	SE ¼									
MOD	40222	28	34S	36W	1			32.50	32.50	32.50	32.50	32.50	32.50	32.50	32.50	32.50	32.50	32.50	32.50	32.50	32.50	32.50	32.50	32.50	32.50	32.50	32.50	32.50	497.50	8B	NO	29361; 45452 & 45502
✓	20696	33	34S	36W	2							32.50	32.50	32.50	32.50													130.00	8B	NO	29361; 45452 & 45502	

Comments: **TOTAL 627.50 ACRES**

KANSAS DEPARTMENT OF AGRICULTURE
Division of Water Resources
M E M O R A N D U M

TO: Files

DATE: September 20, 2016

FROM: Richelle A. Krueger

RE: Water Right
File Nos. 29,361, 45,452 and
45,502

Wade D. Greenwood, on behalf of Wade D. Greenwood Revocable Trust, water right owner, has filed applications for approval to change the authorized place of use for the referenced file numbers, authorized for irrigation use in the Cimarron River basin. The referenced change applications are being processed along with certificates for File Nos. 45,452 and 45,502.

The referenced files do not appear abandoned as per K.S.A. 82a-718.

File Nos. 29,361, 45,452 and 45,502 are authorized a limited total of 1,000 acre-feet of groundwater for irrigation of the same 617.5 acres located in Sections 28 and 33, Township 34 South, Range 36 West, Stevens County. File Nos. 29,361 and 45,452 are authorized a limited total of 599 acre-feet from the same well while File No. 45,502 is authorized a separate well. The water right owner proposes to correct the authorized place of use to the land actually covered by the pivots, increasing the place of use to 627.5 acres located in the aforementioned sections. The application complies with K.A.R. 5-5-11 *Applications for change in place of use*. The total quantity of water to be authorized for the proposed place of use, 1,000 acre-feet, will irrigate the 627.5 acres with 1.59 acre-feet per acre. The 50% net irrigation requirement for the full irrigation of corn with 85% efficiency in Stevens County is 1.45 acre-feet per acre, so the proposal appears reasonable.

Water well owners within one-half mile of the authorized points of diversion were notified by letters dated August 25, 2016 of the proposed changes in place of use in order to comply with Senate Bill No. 337 enacted by the Legislature of the State of Kansas, effective July 1, 2016.

The authorized points of diversion for File Nos. 29,361 and 45,452 will be better described with g.p.s. feet distances obtained during April 15, 2008 field inspections by Garden City Field Office staff.

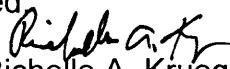
The same local source of supply will not change, which has been previously determined to be Tertiary System (200)/Ogallala Formation (211).

Southwest Kansas Groundwater Management District No. 3 recommended approval of the referenced applications in a letter dated September 9, 2016 from Jason Norquest, Assistant Manager.

In an e-mail dated September 19, 2016, Mike Meyer, Water Commissioner of the Garden City Field Office, indicated that he is not opposed to approval of the applications.

Water flow meters are required. Check valves are required if any chemical or foreign substance is injected into the water through the diversion works.

Based on the above discussion, that the changes are reasonable, that impairment to existing water rights is unlikely, and that no change in the local source of supply will occur, it is recommended that the applications be approved.


Richelle A. Krueger
Environmental Scientist

1320 Research Park Drive
Manhattan, Kansas 66502
(785) 564-6700



900 SW Jackson, Room 456
Topeka, Kansas 66612
(785) 296-3556

Jackie McClaskey, Secretary

Governor Sam Brownback

October 6, 2016

WADE D GREENWOOD REV TRUST
ATTN WADE D GREENWOOD
1500 S MONROE ST
HUGOTON KS 67951

FILE COPY

RE: Water Right, File Nos. 29,361; 45,452 and 45,502

Dear Mr. Greenwood:


Enclosed are the orders executed by the Chief Engineer, Division of Water Resources, Kansas Department of Agriculture, approving the applications for change under the above referenced file numbers.

Your attention is directed to the enclosures and to the terms, conditions, and limitations specified in these approvals for change. A condition of these approvals is that acceptable water flow meters must be installed on the diversion works authorized under the referenced file numbers. Please return the required notification of completion of the installation of the required meters as soon as these actions are completed.

Since the orders for the referenced file numbers modify the original documents referred to above they should be recorded with the Register of Deeds as other instruments affecting real estate.

If you have any questions, please contact this office. If you call, please reference the file number so we can help you more efficiently.

Sincerely,


Brent A. Turney, P.G.
Change Application Unit Supervisor
Water Appropriation Program

Enclosures

pc: Garden City Field Office
Groundwater Management District No. 3

KANSAS DEPARTMENT OF AGRICULTURE
Jackie McClaskey, Secretary of Agriculture

DIVISION OF WATER RESOURCES
David W. Barfield, Chief Engineer

**APPROVAL OF APPLICATION
FOR
CHANGE IN PLACE OF USE AND
ORDER BETTER DESCRIBING THE LOCATION OF THE
AUTHORIZED POINT OF DIVERSION
WATER RIGHT
FILE NO. 45,452**

The Chief Engineer, Division of Water Resources, Kansas Department of Agriculture, after due consideration of the written application of Wade D. Greenwood, on behalf of the Wade D. Greenwood Revocable Trust, 1500 South Monroe Street, Hugoton, Kansas, 67951, received in this office on June 6, 2016, for approval of a change in the location of the place of use under the certificate of appropriation issued pursuant to the application for permit to appropriate water for beneficial use, finds that the change is reasonable and will not impair existing rights, and that the application should be and is hereby approved.

The effective date of the change shall be the date this order is executed by the Chief Engineer, after which the authorized location of the place of use shall be:

Sec.	Twp.	Range	NE¼				NW¼				SW¼				SE¼				TOTAL ACRES
			NE¼	NW¼	SW¼	SE¼	NE¼	NW¼	SW¼	SE¼	NE¼	NW¼	SW¼	SE¼	NE¼	NW¼	SW¼	SE¼	
28	34S	36W	32.50	32.50	32.50	32.50	32.50	32.50	32.50	32.50	32.50	10.00	32.50	32.50	32.50	32.50	32.50	497.50	
33	34S	36W					32.50	32.50	32.50	32.50								130.00	

a total of 627.50 acres in Township 34 South, Range 36 West, Stevens County, Kansas,

located substantially as shown on the map accompanying the application to change the place of use, and the location of the authorized point of diversion is better described as:

one(1) well located near the center of the Northwest Quarter (NW¼) of Section 28, more particularly described as being near a point 3,889 feet North and 3,930 feet West of the Southeast corner of said section, in Township 34 South, Range 36 West, Stevens County, Kansas.

All diversion works into which any type of chemical or other foreign substance will be injected into the water pumped from the diversion works shall be equipped with an in-line, automatic, quick-closing check valve capable of preventing pollution of the source of the water supply. The type of valve installed shall meet specifications adopted by the Chief Engineer and shall be maintained in an operating condition satisfactory to the Chief Engineer.

The water right owner shall properly install an acceptable water meter on the diversion works authorized under this water right, prior to the use of water, in strict accordance with the Kansas Administrative Regulations 5-1-4 through 5-1-12 adopted by the Chief Engineer. The water right owner shall notify the Chief Engineer when installation of the water meter has been completed. The water right owner shall maintain the water meter in an operating condition satisfactory to the Chief Engineer, at all times during diversion of water and shall maintain records from which the total quantity of water diverted may be determined. The water right owner shall also report the reading of said water meter and the total quantity of water diverted annually to the Chief Engineer. Such records shall be furnished to the Chief Engineer by March 1 following the end of each calendar year.

In all other respects, the Certificate of Appropriation issued pursuant to Approval of Application, File No. 45,452, for permit to appropriate water for beneficial use, is as stated and set forth in the Certificate of Appropriation dated 10, 3, 2016.


This Order shall become a final agency action, as defined by K.S.A. 77-607(b), without further notice to the parties, if a request for hearing or a petition for administrative review is not filed as set forth below.

Request for Hearing. According to K.A.R. 5-14-3(c), any party who desires a hearing must submit a request within 15 days after the date shown on the Certificate of Service attached to this Order. Filing a request for a hearing will give you the opportunity to submit additional facts for consideration, contest any findings made by the Chief Engineer or present any other information you believe should be considered in this matter. A timely-filed request for hearing will stay the deadline for requesting administrative review of this Order pending the outcome of the hearing.

Petition for Review. Any person aggrieved by this Summary Order may petition for administrative review, pursuant to K.S.A. 82a-708b(a) and K.S.A. 82a-1901(a). The petition must be filed within 30 days after the date shown on the Certificate of Service attached to this Order and must set forth the basis for the review, unless stayed by the timely filing of a request for hearing.

Any request for hearing or petition for administrative review shall be in writing and shall be submitted to the attention of: Chief Legal Counsel, Kansas Department of Agriculture, 1320 Research Park Drive, Manhattan, Kansas 66502, Fax: (785) 564 - 6777.

Ordered this 6th day of October, 2016, in Topeka, Shawnee County, Kansas.



David W. Barfield

David W. Barfield, P.E.
Chief Engineer
Division of Water Resources
Kansas Department of Agriculture

State of Kansas)
County of Riley) SS

The foregoing instrument was acknowledged before me this 6th day of October, 2016, by David W. Barfield, P.E., Chief Engineer, Division of Water Resources, Kansas Department of Agriculture.



Karen Hunter

Notary Public

CERTIFICATE OF SERVICE

On this 6th day of October, 2016, I hereby certify that the attached Approval of Application for the Change in Place of Use, File No. 45,452, dated Oct. 6, 2016 was mailed postage prepaid, first class, US mail to the following:

WADE D GREENWOOD REV TRUST
ATTN WADE D GREENWOOD
1500 S MONROE ST
HUGOTON KS 67951

with photocopies to:

Garden City Field Office
Groundwater Management District No .3

Danielle Wilson

Division of Water Resources

Submit To: CHIEF ENGINEER
Division of Water Resources
Kansas Department of Agriculture
1320 Research Park Drive
Manhattan, Kansas 66502
http://agriculture.ks.gov/dwr

**APPLICATION FOR APPROVAL TO
CHANGE THE PLACE OF USE, THE
POINT OF DIVERSION OR THE USE
MADE OF THE WATER UNDER AN
EXISTING WATER RIGHT**



State of Kansas

Filing Fee Must Accompany the Application
(Please refer to Fee Schedule on signature page of application form.)

Paragraph Nos. 1, 2, 3, 4 & 8 must be completed. Complete all other applicable portions. A topographic map or detailed plat showing the authorized and proposed points(s) of diversion and /or place of use must accompany this application.

1. Application is hereby made for approval of the Chief Engineer to change the

- Place of Use
 Point of Diversion
 Use Made of Water

(Check one or more)

WATER RESOURCES
RECEIVED

AUG 24 2016

12:44

KS DEPT OF AGRICULTURE

WATER RESOURCES
RECEIVED

JUN 06 2016

1:17

KS DEPT OF AGRICULTURE

File No. 45452

2. Name of applicant: WADE D GREENWOOD

Address: 1500 S MONROE ST

City, State and Zip: HUGOTON KS 67951

Phone Number: (620)544-2948

E-mail address: _____

What is your relationship to the water right; owner tenant agent other? If other, please explain. _____

Name of water use correspondent: WADE D GREENWOOD REV TRUST

Address: same as applicant

City, State and Zip: same as applicant

Phone Number: (_____) _____

E-mail address: _____

3. The change(s) proposed herein are desired for the following reasons (please be specific): To correct maximum authorized acres to the currently irrigated acres.

The change(s) (will be) completed by 6/19/2016

(Date)

For Office Use Only:

F.O. 4 GMD 3 Meets K.A.R. 5-5-1 (YES / NO) Use IRR Source G/S County SV By APW Date 6/6/16
Code CPD Fee \$ 200 TR # _____ Receipt Date 6/6/16 Check # 22355

9 15 16
TRAIL

SCANNED

SCANNED

6/6/2016 LLM

4. The presently authorized place of use is:

Owner of Land — NAME: WADE D GREENWOOD REV TRUST

ADDRESS: 1500 S MONROE ST HUGOTON KS 67951

Sec.	Twp.	Range	NE¼				NW¼				SW¼				SE¼				TOTAL ACRES	
			NE¼	NW¼	SW¼	SE¼	NE¼	NW¼	SW¼	SE¼	NE¼	NW¼	SW¼	SE¼	NE¼	NW¼	SW¼	SE¼		
28	34	36W	32.5	32.5	32.5	32.5	32.5	32.5	32.5	32.5	32.5	32.5	32.5	32.5	32.5	32.5	32.5	32.5	32.5	487.5
33	34	36W					32.5	32.5	32.5	32.5										130

List any other water rights that cover this place of use. 29361 & 45502

Owner of Land — NAME: _____

ADDRESS: _____

Sec.	Twp.	Range	NE¼				NW¼				SW¼				SE¼				TOTAL ACRES	
			NE¼	NW¼	SW¼	SE¼	NE¼	NW¼	SW¼	SE¼	NE¼	NW¼	SW¼	SE¼	NE¼	NW¼	SW¼	SE¼		

List any other water rights that cover this place of use. _____

(If there are more than two landowners, attach additional sheets as necessary.)

5. It is proposed that the place of use be changed to:

Owner of Land — NAME: WADE D GREENWOOD REV TRUST

ADDRESS: 1500 S MONROE ST HUGOTON KS 67951

Sec.	Twp.	Range	NE¼				NW¼				SW¼				SE¼				TOTAL ACRES	
			NE¼	NW¼	SW¼	SE¼	NE¼	NW¼	SW¼	SE¼	NE¼	NW¼	SW¼	SE¼	NE¼	NW¼	SW¼	SE¼		
28	34	36W	32.5	32.5	32.5	32.5	32.5	32.5	32.5	32.5	32.5	32.5	10	32.5	32.5	32.5	32.5	32.5	32.5	497.5
33	34	36W					32.5	32.5	32.5	32.5										130

List any other water rights that cover this place of use. 29361 & 45502

Owner of Land — NAME: _____

ADDRESS: _____

Sec.	Twp.	Range	NE¼				NW¼				SW¼				SE¼				TOTAL ACRES	
			NE¼	NW¼	SW¼	SE¼	NE¼	NW¼	SW¼	SE¼	NE¼	NW¼	SW¼	SE¼	NE¼	NW¼	SW¼	SE¼		

WATER RESOURCES RECEIVED

AUG 24 2016

KS DEPT OF AGRICULTURE

WATER RESOURCES RECEIVED

JUN 06 2016

KS DEPT OF AGRICULTURE

List any other water rights that cover this place of use. _____

IF MORE SPACE IS NEEDED, ATTACH ADDITIONAL SHEETS AS NECESSARY

* per draft cert...
sent 8/11/16 * RAK done 8/11/16

** corrected
* RAK done 8/11/16

SCANNED

SCANNED

6. The presently authorized point(s) of diversion is _____
(Provide description and number of points)

7. The proposed point(s) of diversion is _____
(Provide description and number of points)

List all presently authorized point(s) of diversion:

8. **Presently authorized point of diversion:**

* One in the _____ Quarter of the _____ Quarter of the NE Quarter of the NW Quarter of Section 28, Township 34 South, Range 36 (W), in Stevens County, Kansas, 3130 feet North 3930 feet West of Southeast corner of section. Authorized Rate _____ Authorized Quantity _____
(DWR use only: Computer ID No. 2 GPS 3889 feet North 3930 feet West)
 This point will not be changed This point will be changed as follows: old pt # 2936

Proposed point of diversion: (Complete only if change is requested)

One in the _____ Quarter of the _____ Quarter of the _____ Quarter of Section _____, Township _____ South, Range _____ (EW), in _____ County, Kansas, _____ feet North _____ feet West of Southeast corner of section. Proposed Rate _____ Proposed Quantity _____
This point is: Additional Well Geo Center List other water rights that will use this point _____

9. **Presently authorized point of diversion:**

One in the _____ Quarter of the _____ Quarter of the _____ Quarter of Section _____, Township _____ South, Range _____ (EW), in _____ County, Kansas, _____ feet North _____ feet West of Southeast corner of section. Authorized Rate _____ Authorized Quantity _____
(DWR use only: Computer ID No. _____ GPS _____ feet North _____ feet West)
 This point will not be changed This point will be changed as follows:

Proposed point of diversion: (Complete only if change is requested)

One in the _____ Quarter of the _____ Quarter of the _____ Quarter of Section _____, Township _____ South, Range _____ (EW), in _____ County, Kansas, _____ feet North _____ feet West of Southeast corner of section. Proposed Rate _____ Proposed Quantity _____
This point is: Additional Well Geo Center List other water rights that will use this point _____

10. **Presently authorized point of diversion:**

One in the _____ Quarter of the _____ Quarter of the _____ Quarter of Section _____, Township _____ South, Range _____ (EW), in _____ County, Kansas, _____ feet North _____ feet West of Southeast corner of section. Authorized Rate _____ Authorized Quantity _____
(DWR use only: Computer ID No. _____ GPS _____ feet North _____ feet West)
 This point will not be changed This point will be changed as follows:

Proposed point of diversion: (Complete only if change is requested)

One in the _____ Quarter of the _____ Quarter of the _____ Quarter of Section _____, Township _____ South, Range _____ (EW), in _____ County, Kansas, _____ feet North _____ feet West of Southeast corner of section. Proposed Rate _____ Proposed Quantity _____
This point is: Additional Well Geo Center List other water rights that will use this point _____

11. Describe the current condition of and future plans for any point(s) of diversion which will no longer be used. _____

IF MORE SPACE IS NEEDED, ATTACH ADDITIONAL SHEETS AS NECESSARY

* PD modified per GPS in WAAS 1/15/04
Field Engineer's Report File No 15452
* PA 1/15/04

12. The presently authorized use of water is for _____ purposes.

It is proposed that the use be changed to _____ purposes.

13. If changing the place of use and/or use made of water, describe how the consumptive use will not be increased.

(Please show any calculations here.)

14. It is requested that the maximum annual quantity of water be reduced to _____ (acre-feet or million gallons).

15. It is requested that the maximum rate of diversion of water be reduced to _____ gallons per minute (____ c.f.s.).

16. The application must include either a topographic map or detailed plat. A U.S. Geological Survey Topographic Map, scale 1:24,000, is available through the Kansas Geological Survey, 1930 Constant Avenue, University of Kansas, Lawrence, Kansas 66047-3726 (www.usgs.gov). The map should show the location of the presently authorized point(s) of diversion. Distances North and West of the Southeast corner of the section must be shown. The presently authorized place of use should also be shown. Identify the center of the section, the section lines and the section corners and show the appropriate section, township, and range numbers on the map. In addition the following information must also be shown on the map.

a. If a change in the location of the point(s) of diversion is proposed, show:

- 1) The location of the proposed point(s) of diversion. Distances North and West of the Southeast corner of the section must be shown. Please be certain that the information shown on the map agrees with the information shown in Paragraph Nos. 9, 10 and 11 of the application.
- 2) If the source of supply is groundwater, please show the location of existing water wells of any kind, including domestic wells, within 1/2 mile of the proposed well or wells. Identify each well as to its use and furnish name and mailing address of the property owner or owners. If there are no wells within 1/2 mile, please indicate so on the map.
- 3) If the source of supply is surface water, the names and mailing addresses of all landowner(s) 1/2 mile downstream and 1/2 mile upstream from your property lines must be shown.

b. If a change in the place of use is desired, show the proposed place of use by crosshatching on the map. Please be certain that the information shown on the map agrees with the information shown in Paragraph No. 5 of the application.

17. Attach documentation to show the change(s) proposed herein will not impair existing water rights and relates to the same local source of supply as to which the water right relates. This information may include statements, plats, geology reports, well logs, test hole logs, and other information as necessary information to show the above. Additional comments may be made below.

Change meets K.A.R 5-5-11.

18. If the proposed change(s) does not meet all applicable rules and regulations of the Kansas Water Appropriation Act, please identify the rules and regulations for which you request a waiver. State the reason why a waiver is needed and why the request should be granted. Attach documentation showing that granting the request will not impair existing water rights and will not prejudicially and unreasonably affect the public interest.

WATER RESOURCES
RECEIVED

WATER RESOURCES
RECEIVED

JUN 06 2016

AUG 24 2016

KS DEPT OF AGRICULTURE

IF MORE SPACE IS NEEDED, ATTACH ADDITIONAL SHEETS AS NECESSARY

KS DEPT OF AGRICULTURE

SCANNED

SCANNED

Any use of water that is not as authorized by the water right or permit to authorize water **before** the chief engineer approves this application is a violation of the Kansas Water Appropriation Act for which criminal or civil penalties may be assessed. Such violation is a class C misdemeanor, punishable by a fine not to exceed \$500 and/or a term of confinement not to exceed one month in the county jail. K.S.A. 82a-728(b). Civil penalties shall be not less than \$100 nor more than \$1,000 per violation. In the case of a continuing violation, each day such violation continues may be deemed a separate violation. In addition to these penalties the water right may be modified or suspended. K.S.A. 82a-737, as amended.

The application must be signed by all owners of the place of use authorized under the water right and his or her spouse, if married. Please indicate if there is no spouse. If land is being purchased under contract, the seller must sign as landowner until such time as the contract is completed.

In the event that all applicants cannot appear before one notary public, they may as necessary sign separate copies of the application before any notary public conveniently available to them. All copies signed in this manner shall be considered to be valid parts of the application.

If the request is signed on behalf of any Owner by someone with legal authority to do so (for example, an agent, one who has power of attorney, or an executor, executrix, conservator), it will be necessary to attach proper documents showing such authority.

I declare that I am an owner of the currently authorized place of use as identified herein, or that I represent all such owners and am authorized to make this application on their behalf, and declare further that the statements contained herein are true, correct, and complete. By filing this application I authorize the chief engineer to permanently reduce the quantity of water and/or rate of diversion as specified in sections 14 and 15 of this application.

Dated at Harden City Kansas, this 31st day of May, 2016.

Wade D. Greenwood
(Owner)

(Spouse)

Wade D. Greenwood
(Please Print)

(Please Print)

(Owner)

(Spouse)

(Please Print)

(Please Print)

(Owner)

(Spouse)

(Please Print)

(Please Print)

State of Kansas }
County of Stimmes } SS

I hereby certify that the foregoing application was signed in my presence and sworn to before me this 31st day of May, 2016.



Julie Jones
Notary Public

My Commission Expires _____

FEE SCHEDULE

Each application to change the place of use, the point of diversion or the use made of the water under this section shall be accompanied by the application fee set forth in the schedule below:

- (1) Application to change a point of diversion 300 feet or less \$100
- (2) Application to change a point of diversion more than 300 feet \$200
- (3) Application to change the place of use \$200
- (4) Application to change the use made of the water \$300

Make check payable to **Kansas Department of Agriculture.**

Krueger, Richelle

From: Meyer, Mike
Sent: Monday, September 19, 2016 1:02 PM
To: Krueger, Richelle
Cc: Makens, Thom; Philip, Charlotte
Subject: RE: Request for Recommendation Changes in PU File Nos. 29361,45452,45502 Wade Greenwood

Yes I recommend approval one day after the certificates are issued.

thanks


Mike

From: Krueger, Richelle
Sent: Monday, September 19, 2016 11:05 AM
To: Meyer, Mike <Mike.Meyer@ks.gov>
Cc: Makens, Thom <Thom.Makens@ks.gov>; Philip, Charlotte <Charlotte.Philip@ks.gov>
Subject: Request for Recommendation Changes in PU File Nos. 29361,45452,45502 Wade Greenwood

Hi Mike,

Attached is a draft memo for the referenced changes in pu, which will be processed along with certificates Charlotte has drafted. Do you recommend approval of the referenced applications?

Thanks,
Richelle



**Southwest Kansas
Groundwater Management District No. 3**
2009 E. Spruce Street
Garden City, Kansas 67846
(620) 275-7147 phone (620) 275-1431 fax
www.gmd3.org

September 9, 2016

Richelle A. Krueger
Kansas Department of Agriculture
Division of Water Resources
1320 Research Park Drive
Manhattan, Kansas 66502


RE: Change Application,
Water Right, File Nos. 29,361; 45,452 & 45,502

Dear Richelle:

We have completed a review of the applications for the above referenced water rights. The proposals are not in conflict with the Management Program of the Southwest Kansas Groundwater Management District No. 3 (GMD3). The requested change in place of use will bring in new acres which will more accurately and correctly describe the acres irrigated is within the criteria set forth in K.A.R. 5-5-11. It is therefore recommended that the applications be approved at this time.

Thank you for the opportunity to review the applications and to provide a recommendation. If you have any questions, please don't hesitate to contact us.

Sincerely,


Jason L. Norquest
Assistant Manager

WATER RESOURCES
RECEIVED

SEP 15 2016

KS DEPT OF AGRICULTURE

SCANNED

1320 Research Park Drive
Manhattan, Kansas 66502
(785) 564-6700



900 SW Jackson, Room 456
Topeka, Kansas 66612
(785) 296-3556

Jackie McClaskey, Secretary

Governor Sam Brownback

August 25, 2016

SOUTHWEST KANSAS GROUNDWATER
MANAGEMENT DISTRICT NO 3
ATTN JASON NORQUEST
2009 E SPRUCE ST
GARDEN CITY KS 67846

FILE COPY

Re: Water Right, File No. 29,361 Appropriation of Water, File Nos. 45,452 and 45,502

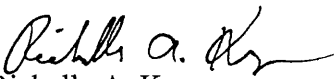
Dear Jason:

We are enclosing copies of the applications to change the place of use for the referenced file numbers.

We are delaying further action for a period of 15 days from the date of this letter to allow you time to submit your recommendations concerning these applications.

Please submit your recommendations within the allowed time, or any authorized extension of time thereof. If you have any questions, please contact me at (785) 564-6635. If you call, please reference the file number so we can help you more efficiently.

Sincerely,


Richelle A. Krueger
Environmental Scientist
Water Appropriation Program

Enclosures

pc: Garden City Field Office

SCANNED

1320 Research Park Drive
Manhattan, Kansas 66502
(785) 564-6700



900 SW Jackson, Room 456
Topeka, Kansas 66612
(785) 296-3556

Jackie McClaskey, Secretary

Governor Sam Brownback

August 25, 2016

FILE COPY

KU ENDOWMENT ASSN
1ST NATL BANK HUTCHINSON
PO BOX 913
HUTCHINSON KS 67504-0913

RE: Water Right, File No. 29,361, Appropriation of Water, File Nos. 45,452 and 45,502

Dear Sir or Madam:

This is to advise you that the Wade D. Greenwood, has filed applications for approval of the Chief Engineer, Division of Water Resources, Kansas Department of Agriculture, to change the authorized place of use under the above referenced file numbers.

Effective July 1, 2016, Senate Bill No. 337 enacted by the Legislature of the State of Kansas requires the Division of Water Resources to notify all water right owners with a point of diversion within half a mile of a water right pending a request to change the water right. In order to comply with the statute, you are being notified of the above referenced application for change.

The applications are available for your review at:

<http://agriculture.ks.gov/divisions-programs/dwr/water-appropriation/notices>

If you have any questions, please contact me at (620) 564-6635. If you call, please reference the file number so we can help you more efficiently.

Sincerely,

A handwritten signature in cursive script that reads "Richelle A. Krueger".

Richelle A. Krueger
Environmental Scientist
Water Appropriation Program

RAK

pc: Garden City Field Office
Groundwater Management District No. 3
Wade D. Greenwood

SCANNED

1320 Research Park Drive
Manhattan, Kansas 66502
(785) 564-6700



900 SW Jackson, Room 456
Topeka, Kansas 66612
(785) 296-3556

Jackie McClaskey, Secretary

Governor Sam Brownback

August 25, 2016

FILE COPY

ROBERT THOMAS
MARIGAIL GREENWOOD THOMAS
1820 ROAD E
HUGOTON KS 67951-5112

RE: Water Right, File No. 29,361, Appropriation of Water, File Nos. 45,452 and 45,502

Dear Sir or Madam:

This is to advise you that the Wade D. Greenwood, has filed applications for approval of the Chief Engineer, Division of Water Resources, Kansas Department of Agriculture, to change the authorized place of use under the above referenced file numbers.

Effective July 1, 2016, Senate Bill No. 337 enacted by the Legislature of the State of Kansas requires the Division of Water Resources to notify all water right owners with a point of diversion within half a mile of a water right pending a request to change the water right. In order to comply with the statute, you are being notified of the above referenced application for change.

The applications are available for your review at:

<http://agriculture.ks.gov/divisions-programs/dwr/water-appropriation/notices>

If you have any questions, please contact me at (620) 564-6635. If you call, please reference the file number so we can help you more efficiently.

Sincerely,

Richelle A. Krueger
Environmental Scientist
Water Appropriation Program

RAK

pc: Garden City Field Office
Groundwater Management District No. 3
Wade D. Greenwood

SCANNED

1320 Research Park Drive
Manhattan, Kansas 66502
(785) 564-6700



900 SW Jackson, Room 456
Topeka, Kansas 66612
(785) 296-3556

Jackie McClaskey, Secretary

Governor Sam Brownback

August 25, 2016

JERRY H & SANDRA L COX
499 ROAD 18
HUGOTON KS 67951-5108

FILE COPY

RE: Water Right, File No. 29,361, Appropriation of Water, File Nos. 45,452 and 45,502

Dear Sir or Madam:

This is to advise you that the Wade D. Greenwood, has filed applications for approval of the Chief Engineer, Division of Water Resources, Kansas Department of Agriculture, to change the authorized place of use under the above referenced file numbers.

Effective July 1, 2016, Senate Bill No. 337 enacted by the Legislature of the State of Kansas requires the Division of Water Resources to notify all water right owners with a point of diversion within half a mile of a water right pending a request to change the water right. In order to comply with the statute, you are being notified of the above referenced application for change.

The applications are available for your review at:

<http://agriculture.ks.gov/divisions-programs/dwr/water-appropriation/notices>

If you have any questions, please contact me at (620) 564-6635. If you call, please reference the file number so we can help you more efficiently.

Sincerely,

Richelle A. Krueger
Environmental Scientist
Water Appropriation Program

RAK

pc: Garden City Field Office
Groundwater Management District No. 3
Wade D. Greenwood

SCANNED



1320 Research Park Drive
Manhattan, Kansas 66502
(785) 564-6700

900 SW Jackson, Room 456
Topeka, Kansas 66612
(785) 296-3556

Jackie McClaskey, Secretary

Governor Sam Brownback

August 25, 2016

CHERYL B COX
1400 S MONROE
HUGOTON KS 67951

FILE COPY

RE: Water Right, File No. 29,361, Appropriation of Water, File Nos. 45,452 and 45,502

Dear Sir or Madam:

This is to advise you that the Wade D. Greenwood, has filed applications for approval of the Chief Engineer, Division of Water Resources, Kansas Department of Agriculture, to change the authorized place of use under the above referenced file numbers.

Effective July 1, 2016, Senate Bill No. 337 enacted by the Legislature of the State of Kansas requires the Division of Water Resources to notify all water right owners with a point of diversion within half a mile of a water right pending a request to change the water right. In order to comply with the statute, you are being notified of the above referenced application for change.

The applications are available for your review at:

<http://agriculture.ks.gov/divisions-programs/dwr/water-appropriation/notices>

If you have any questions, please contact me at (620) 564-6635. If you call, please reference the file number so we can help you more efficiently.

Sincerely,

Richelle A. Krueger
Environmental Scientist
Water Appropriation Program

RAK

pc: Garden City Field Office
Groundwater Management District No. 3
Wade D. Greenwood

SCANNED

1320 Research Park Drive
Manhattan, Kansas 66502
(785) 564-6700



900 SW Jackson, Room 456
Topeka, Kansas 66612
(785) 296-3556

Jackie McClaskey, Secretary

Governor Sam Brownback

August 16, 2016

WADE D GREENWOOD REV TRUST
1500 S MONROE ST
HUGOTON KS 67951

FILE COPY

RE: Water Right, File No. 29,361
Appropriation of Water, File Nos. 45,452 and 45,502

Dear Mr. Greenwood,

Reference is made to the applications for approval of the Chief Engineer to change the place of use under the referenced file numbers which were received in the office of the Chief Engineer on June 6, 2016. Upon review of the applications, we find that additional information is needed.


Please find enclosed the original applications for File Nos. 29,361, 45,452 and 45,502. Effective July 1, 2016, Senate Bill No. 337 enacted by the Legislature of the State of Kansas requires the Division of Water Resources to notify all water right owners with a point of diversion within half a mile of a water right pending a request to change the water right. Please indicate on your submitted maps the location of all water wells of any kind (including domestic wells) within one-half mile of the proposed points of diversion and provide well owner names and mailing addresses on the maps. In addition, you must sign where indicated on the application maps certifying that all water wells of any kind located within one-half mile of the requested points of diversion have been plotted on the maps.

I am returning the referenced applications so that you may provide the requested information. **In order that the applications will retain their priorities of filing, the original applications and attachments must be returned, along with the requested additional information, to this office on or before September 17, 2016, or within any authorized extension of time thereof. According to the law, default in the refiling of the completed applications and attachments as outlined above, within the time allowed, shall constitute forfeiture of the priority date and dismissal of the applications.**

Assistance is available from staff at Southwest Kansas Groundwater Management District No. 3 in Garden City should you need assistance. Please call (620) 275-7147 to set an appointment time. Assistance is also available from the Garden City Field Office.

If you have any questions, please contact me at (785) 564-6645. If you wish to discuss a specific file, please have the file number ready so that we may help you more efficiently.

Sincerely,



Brent A. Turney, P.G.
Change Application Unit Supervisor
Water Appropriation Program

BAT

Enclosures
pc: Garden City Field Office
Groundwater Management District No. 3

SCANNED

Krueger, Richelle

From: Makens, Thom
Sent: Monday, August 15, 2016 4:34 PM
To: Krueger, Richelle
Cc: Meyer, Mike
Subject: FW: File Nos. 29361, 45452,45502 changes in PU Wade Greenwood base acres

Good Afternoon. All 3 have the same 617.5 acres base. (after we adjust total acres from 620 to the more accurate 617.5.)

From: Meyer, Mike
Sent: Monday, August 15, 2016 4:03 PM
To: Makens, Thom
Subject: FW: File Nos. 29361, 45452,45502 changes in PU Wade Greenwood base acres

Please follow up on this

From: Krueger, Richelle
Sent: Monday, August 15, 2016 2:15 PM
To: Meyer, Mike <Mike.Meyer@ks.gov>; Makens, Thom <Thom.Makens@ks.gov>
Cc: Philip, Charlotte <Charlotte.Philip@ks.gov>
Subject: File Nos. 29361, 45452,45502 changes in PU Wade Greenwood base acres

Good Afternoon Mike and Thom,

Hope things are well in the GCFO today! I have begun working the referenced changes in pu and Charlotte is working on the certificates. When you get a chance would you mind taking a peek in the files and determining what the individual and combined base acres are for the referenced file numbers?

Also, want to let you know that I will have to return the files due to Senate Bill 337 once I make sure we are okay on base acres.

Thanks, as always, for your help!

Richelle

Richelle Krueger, Environmental Scientist
Kansas Department of Agriculture
Water Appropriation Program
(785) 564-6635
Richelle.Krueger@ks.gov (please note e-mail address change)
www.ksda.gov/dwr

Krueger, Richelle

From: Philip, Charlotte
Sent: Wednesday, July 27, 2016 3:45 PM
To: Krueger, Richelle
Subject: RE: File Nos. 45452 and 45502 Wade Greenwood

Richelle,

We have the proposed certificates here in headquarters, but they have not been drafted yet. Usually, we work the files with the oldest expired perfection period first (we are still working on the 2014 files).

However, we do not want to hold up the process if there are other actions pending in particular cases. Therefore, if you are ready to work the changes, I will draft the certificates as soon as possible.

Charlotte Philip

From: Krueger, Richelle
Sent: Wednesday, July 27, 2016 3:33 PM
To: Philip, Charlotte <Charlotte.Phip@ks.gov>
Subject: File Nos. 45452 and 45502 Wade Greenwood

Heya Charlotte,

I pulled changes in pu for File Nos. 29361, 45452 and 45502 for Wade Greenwood, which propose to authorize some illegally irrigated acres. Can you tell me what the status is on the certification for File Nos. 45452 and 45502? Looks like the perfection period expired on the two files back in 2015 and there is a nonc on 45502.

Thought I would check with you on this before I do too much with them.

Thanks,
Richelle



1320 Research Park Drive
Manhattan, Kansas 66502

Jackie McClaskey, Secretary

Phone: (785) 564-6700

Fax: (785) 564-6777

Email: ksag@kda.ks.gov

www.agriculture.ks.gov

Sam Brownback, Governor

WADE D GREENWOOD
1500 S MONROE ST
HUGOTON KS 67951

June 6, 2016

RE: File No. 45452

Dear Sir or Madam:

An application for approval of the Chief Engineer to change the following condition or conditions of the file number referred to above has been received:

- place of use PU
- point of diversion
- use made of water

As a matter of record, the Division of Water Resources has on hand a large number of applications awaiting processing. Therefore to be fair to all concerned, and so that we can process those applications on hand in the order they were received, we intend to concentrate on the backlog of applications until the issue is resolved. You will be contacted regarding this application as soon as it has been examined.

In accordance with the provisions of the Kansas Water Appropriation Act, a portion of which is included below, the use of water prior to approval of the application is unlawful. You should not proceed and divert water as indicated by your plans in your application for a change for this file until you receive approval for this change from the Chief Engineer. Once approved, compliance with the terms, conditions and limitations of the permit is necessary. Conservation of the water resources of Kansas is required.

Section 82a-728 of the Kansas Water Appropriation Act, provides (a) except for the appropriation of water for the purpose of domestic use, . . . it shall be unlawful for any person to appropriate or threaten to appropriate water from any source without first applying for and obtaining a permit to appropriate water in accordance with the provisions of the Water Appropriation Act or for any person to violate any condition of a vested right, appropriation right or an approved application for a permit to appropriate water for beneficial use.

(b) (1) The violation of any provision of this section by any person is a class C misdemeanor...

A class C misdemeanor is punishable by a fine not to exceed \$500 and/or a term of confinement not to exceed one month in the county jail. Each day that the violation occurs constitutes a separate offense.

If you have any questions, please contact me at (785) 564-6645. If you wish to discuss a specific file, please have the file number ready so that we may help you more efficiently.

Sincerely,

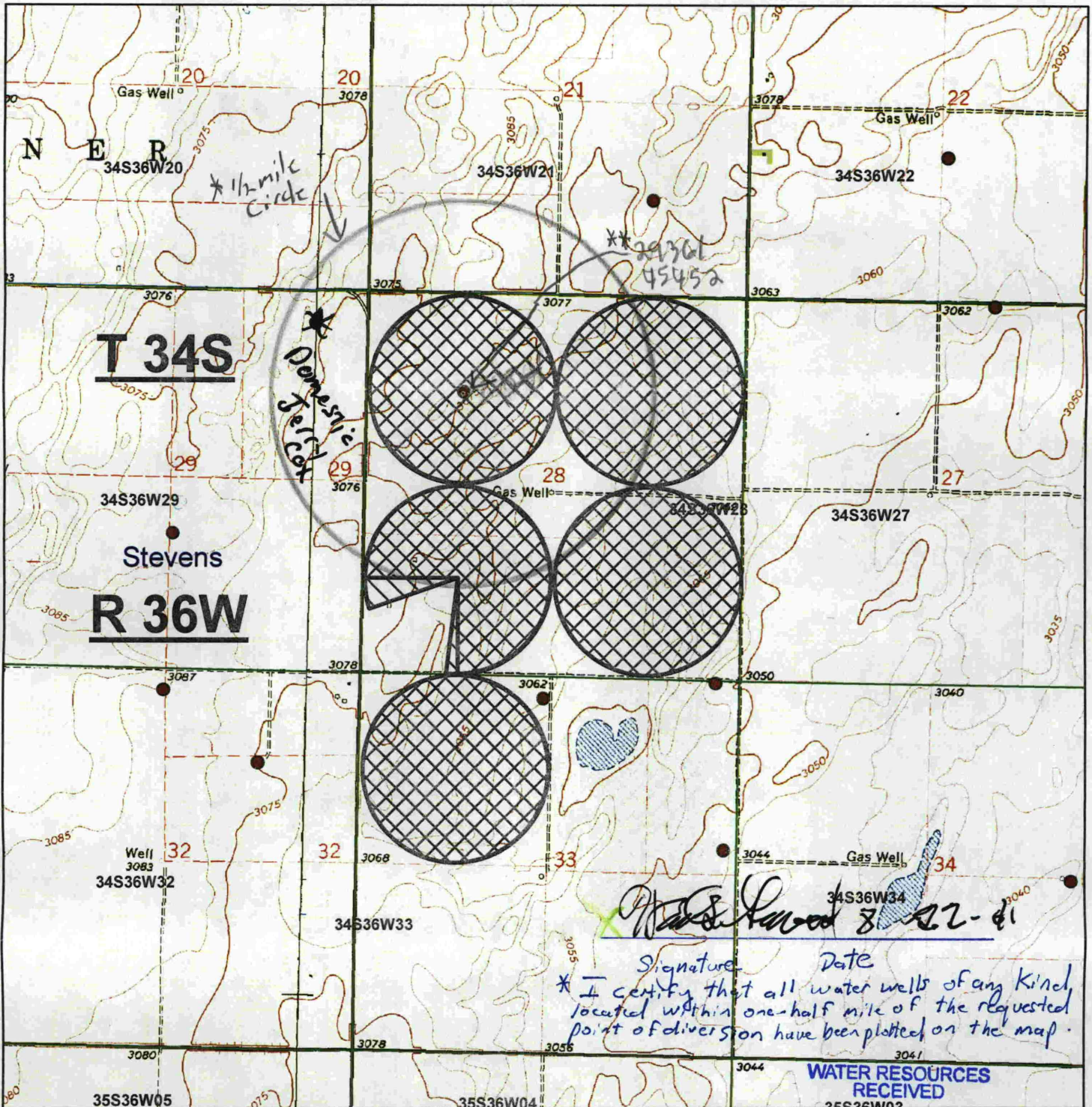
Brent A Turney, L.G.
Change Applications Unit Supervisor
Water Appropriation Program

BAT: DLW

pc: GARDEN CITY Field Office GMD 3

SCANNED

Change PU File Nos. 29361, 45452 & 45502



Signature: *W. S. ...* Date: *8/22-16*
 * I certify that all water wells of any kind located within one-half mile of the requested point of diversion have been plotted on the map.

JUN 06 2016



29361, 45452 & 45502 Currently authorized P/U

KS DEPT OF AGRICULTURE



29361, 45452 & 45502 Proposed P/U

WATER RESOURCES RECEIVED (2015 scaled topographic map)

AUG 24 2016

● Local Irrigation Well

1 inch = 2,000 feet

KS DEPT OF AGRICULTURE

* RAK/DW 8/15/16

SCANNED

SCANNED