

Kansas Department of Agriculture
Division of Water Resources
CHANGE: P/D WORKSHEET Dismiss Change App.

Document Signature _____

1. File Number: 13,655	2. Status Change Date: 1/17/2017	3. Change Num: C2	4. Field Office: 4	5. GMD: 3
6. Status: <input type="checkbox"/> Approved <input type="checkbox"/> Denied by DWR/GMD <input checked="" type="checkbox"/> Dismiss by Failure to Return				7. Filing Date of Change: 7/7/2016
8a. Applicant(s) New to system <input type="checkbox"/> R F LET IT RIDE LLC 11480 S BEEFLAND RD GARDEN CITY KS 67846		Person ID 58600 Add Seq# _____	8c. Landowner(s) New to system <input type="checkbox"/> ROBERT D LIGHTNER 6110 E PLYMELL RD GARDEN CITY KS 67868-9721	
8b. Landowner(s) New to system <input type="checkbox"/> D LIGHTNER FARMS INC PO BOX 992 GARDEN CITY KS 67846-0992		Person ID 10522 Add Seq# _____	8d. WUC New to system <input type="checkbox"/> 8c.	
9. Documents and Enclosure(s): <input type="checkbox"/> DWR Meter(s) Date to Comply: _____ <input type="checkbox"/> N & P Date to Comply: _____				
<input type="checkbox"/> Anti-Reverse Meter <input type="checkbox"/> Meter Seal <input type="checkbox"/> Check Valve <input type="checkbox"/> N & P Form <input type="checkbox"/> Water Tube <input type="checkbox"/> Driller Copy <input type="checkbox"/> H & E Letter				
<input type="checkbox"/> Conservation Plan Date Required: _____ Date Approved: _____ Date to Comply: _____				
10. Use Made of Water From: _____ To: _____				
No information on the back			Date Prepared: 1/5/2017 By: AM Date Entered: 1/17/2017 By: WM	

File No. **13,655** 11. County: FI Basin: ARKANSAS RIVER Stream: Formation Code: Special Use:

12. Points of Diversion
 T
 MOD
 DEL PDIV
 ENT
 Qualifier S T R ID 'N 'W Comment
 Rate and Quantity
 Authorized
 Rate Quantity
 gpm/cfs af/mgy
 Additional
 Rate Quantity
 gpm/cfs af/mgy
 Overlap PD Files

NO CHANGE

13. Storage: Rate _____ NF Quantity _____ ac/ft Additional Rate _____ NF Additional Quantity _____ ac/ft

14. Limitation: _____ af/yr at _____ gpm (_____ cfs) when combined with file number(s) _____
 Limitation: _____ af/yr at _____ gpm (_____ cfs) when combined with file number(s) _____

15. 5YR Allocation: Allocation Type _____ Start Year _____ 5 YR Amount _____ Amount Unit _____ Base Acres _____ Comment _____

16. Place of Use T MOD DEL ENT PUSE S T R ID	NE¼				NW¼				SW¼				SE¼				Total	Owner	Chg?	Overlap Files
	NE ¼	NW ¼	SW ¼	SE ¼	NE ¼	NW ¼	SW ¼	SE ¼	NE ¼	NW ¼	SW ¼	SE ¼	NE ¼	NW ¼	SW ¼	SE ¼				
NO CHANGE																				

Comments: **FAILURE TO RETURN**

KANSAS DEPARTMENT OF AGRICULTURE
Division of Water Resources

M E M O R A N D U M

TO: Files

DATE: January 5, 2017

FROM: Austin McColloch

RE: Dismissal of Application for Change
File No. 13,655

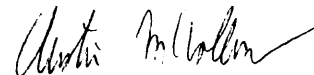
R F Let It Ride LLC, filed an application for change in the point of diversion, File No. 13,655, which was received on July 7, 2016.

On August 17, 2016, the referenced application was returned for additional information and he was afforded the deadline of September 1, 2016, to return the applications or to request additional time to do so. On November 17, 2016 a reminder letter was sent to the applicant providing an additional deadline to submit the requested information of December 17, 2016.

No request for additional time has been received, nor has the application been returned as of the date of this memo.

In accordance with K.S.A. 82a-710, K.A.R. 5-3-1, K.A.R. 5-3-1b and K.A.R. 5-3-4, the application for change, File No. 13,655, should be denied and dismissed for failure to return the application with the required information, within the time allowed.

A Findings and Order has been prepared to dismiss the application for change under the referenced file.



Austin McColloch
Environmental Scientist

1320 Research Park Drive
Manhattan, Kansas 66502
(785) 564-6700



900 SW Jackson, Room 456
Topeka, Kansas 66612
(785) 296-3556

Jackie McClaskey, Secretary

Governor Sam Brownback

R F LET IT RIDE LLC
11480 S BEEFLAND RD
GARDEN CITY KS 67846

January 17, 2017

FILE COPY

RE: Dismissal of Application for Change
File No. 13,655


Dear Sir or Madam:

The referenced application was returned to you for additional information on August 17, 2016 and a reminder letter was sent to you on November 17, 2016. Enclosed are the Findings and Orders by the Chief Engineer, Division of Water Resources, Kansas Department of Agriculture, dismissing Application for Change in Point of Diversion, File No. 13,655, for failure to return the original application and provide the required information, prior to the final deadline of December 17, 2016.

This is a final agency action. If you choose to appeal this decision or any finding or part thereof, you must do so by filing a petition for review in the manner set forth in the enclosed order.

If you have any questions, please contact our office. If you wish to discuss a specific file, please have the file number ready so that we may help you more efficiently.

Sincerely,


Brent A. Turney, P.G.
Change Application Unit Supervisor
Water Appropriation Program

BAT:am

Enclosures

pc: Robert D. Lightner
D Lightner Farms Inc.
Garden City Field Office
Groundwater Management District No. 3



KANSAS DEPARTMENT OF AGRICULTURE
Jackie McClaskey, Secretary of Agriculture

DIVISION OF WATER RESOURCES
David W. Barfield, Chief Engineer

**FINDINGS AND ORDER
IN THE MATTER OF THE
DISMISSAL OF APPLICATION FOR APPROVAL TO CHANGE
THE AUTHORIZED POINT OF DIVERSION
WATER RIGHT
FILE NO. 13,655**

After due consideration, the Chief Engineer, Division of Water Resources, Kansas Department of Agriculture (hereinafter referred to as the "Chief Engineer"), makes the following findings and order:

FINDINGS

1. That on May 19, 1999, the Chief Engineer in accordance with K.S.A. 82a-714, issued a Certificate of Appropriation pursuant to Water Right, File No. 13,655, for permit to appropriate water for irrigation use.
2. That on July 7, 2016, an Application for Approval to Change the Authorized Point of Diversion was received at the Office of the Chief Engineer, under the water right described in paragraph No. 1 of these findings.
3. That the applicant was sent a letter on August 17, 2016, returning the application listed in paragraph No. 1 and requested to supply additional information to complete the application for change. That on November 17, 2016, the applicant was sent a letter reminding the applicant of the request to return the application and information by December 17, 2016, and notified that the application would be dismissed if it was not returned within the time allowed or within any authorized extension of time thereof.
4. That the Application was not returned and no additional written correspondence regarding the Application has been submitted to the office of Chief Engineer, prior to the deadline.
5. That based on the Findings, and as detailed in K.A.R. 5-3-4b, *Deadline for the return of documents*, the Application should be dismissed, and its priority forfeited

ORDER

NOW, THEREFORE, It is the decision and order of the Chief Engineer, Division of Water Resources, Kansas Department of Agriculture, that effective the date of this order, in accordance with the law, the Application for Approval to Change the Point of Diversion Under an Existing Water Right, for Water Right, File No. 13,655, received on July 7, 2016, is herewith dismissed and the priority assigned to it is considered to be forfeited.

In all other respects, the Certificate of Appropriation issued pursuant to Approval of Application, File No. 13,655, for permit to appropriate water for beneficial use, is as stated and set forth in the Certificate of Appropriation dated May 19, 1999.

This is a final agency action. If you choose to appeal this decision or any finding or part thereof, you must do so by filing a petition for review in the manner prescribed by the Kansas Act for Judicial Review and Civil Enforcement of Agency Actions (KJRA K.S.A. 77-601 et seq) within 30 days of service of this order. Your appeal must be made with the appropriate district court for the district of Kansas.

Ordered this 17th day of January, 2017, at Topeka, Shawnee County, Kansas.

Lane P. Letourneau
Lane P. Letourneau, L.G.
Program Manager
Division of Water Resources
Kansas Department of Agriculture

State of Kansas)
) SS
County of Riley)

The foregoing instrument was acknowledged before me this 17th day of January 2017, by Lane P. Letourneau, L.G., Program Manager, Division of Water Resources, Kansas Department of Agriculture.



Danielle Wilson
Notary Public

CERTIFICATE OF SERVICE

On this 17th day of January, 2017, I hereby certify that the Findings and Order in the Matter of the Dismissal of Application for Approval to Change the Authorized Point of Diversion, for Water Right, File No. 13,655, dated _____ was mailed postage prepaid, first class, US Mail to the following:

ROBERT D LIGHTNER
6110 E PLYMELL RD
GARDEN CITY KS 67868-9721

With a Photocopies sent to:

ROBERT D LIGHTNER
6110 E PLYMELL RD
GARDEN CITY KS 67868-9721

D LIGHTNER FARMS INC
PO BOX 992
GARDEN CITY KS 67846-0992

Garden City Field Office

Groundwater Management District No. 3

Danielle Wilson
Division of Water Resource

Submit completed application to:
 Kansas Department of Agriculture
 Division of Water Resources
 Field Office for your area.
 Call for address:

Topeka -- (785) 296-5733
 Stafford -- (620) 234-5311
 Stockton -- (785) 425-6787
 Garden City -- (620) 276-2901
<http://agriculture.ks.gov/dwr>

DWR FIELD OFFICE APPLICATION FOR APPROVAL TO CHANGE THE PLACE OF USE AND/OR THE POINT OF DIVERSION



STATE OF KANSAS

Filing Fee Must Accompany the Application, K.S.A. 82a-708b(b), as amended.
 Fee Schedule is on the third page of this application form.

Paragraph Nos. 1, 2, 3 & 5 must be completed. Complete all other applicable portions. If change in point of diversion is greater than 100 feet, or if place of use will be changed, include a topographic map or detailed plat showing the authorized and proposed point(s) of diversion and/or place of use.

File No. 13655

RECEIVED
4:43pm
 JUL 07 2016

1. Application is hereby made for approval of the Chief Engineer to change the (check one or both):

Place of Use Point of Diversion

Garden City Field Office
 Division of Water Resources

under the water right which is the subject of this application in accordance with the conditions described below.

The source of supply is: Groundwater Surface water

2. Name and address of Applicant: R F LET IT RIDE LLC

11480 S BEEFLAND RD GARDEN CITY KS 67846

Phone Number: () _____ Email address: _____ WATER RESOURCES RECEIVED

Name and address of Water Use Correspondent: R F LET IT RIDE LLC

11480 S BEEFLAND RD GARDEN CITY KS 67846

Phone Number: () _____ Email address: _____ KS DEPT OF AGRICULTURE

3. The presently authorized place of use is:

Owner of Land ---- NAME: R F LET IT RIDE LLC D LIGHTNER FARMS INC ROBERT D LIGHTNER

ADDRESS: 11480 S BEEFLAND RD GARDEN CITY KS 67846

(If there is more than one landowner, attach supplemental sheets as necessary.)

Sec.	Twp.	Range	NE¼				NW¼				SW¼				SE¼				TOTAL ACRES	
			NE¼	NW¼	SW¼	SE¼	NE¼	NW¼	SW¼	SE¼	NE¼	NW¼	SW¼	SE¼	NE¼	NW¼	SW¼	SE¼		

4. If this application is for a change in place of use, it is proposed that the place of use be changed to:

Owner of Land ---- NAME: no change to irrigated acres

ADDRESS: _____

(If there is more than one landowner, attach supplemental sheets as necessary.)

Sec.	Twp.	Range	NE¼				NW¼				SW¼				SE¼				TOTAL ACRES		
			NE¼	NW¼	SW¼	SE¼	NE¼	NW¼	SW¼	SE¼	NE¼	NW¼	SW¼	SE¼	NE¼	NW¼	SW¼	SE¼			

For Office Use Only: Code _____	Fee \$ <u>200</u>	TR # _____	Receipt Date <u>7/7/2016</u>	Check # <u>1793</u>
---------------------------------	-------------------	------------	------------------------------	---------------------

5. **Presently authorized point of diversion:**
 One in the cw Quarter of the nw Quarter of the ne Quarter
 of Section 8 , Township 26 South, Range 31 W,
 in Finney County, Kansas, 4680 feet North 2600 feet West of Southeast corner of section.
 Authorized Rate _____ Authorized Quantity _____ Depth of well _____ (feet)
(DWR use only: Computer ID No. 2 GPS _____ feet North _____ feet West)
 This point will not be changed This point will be changed as follows:
Proposed point of diversion: (Complete only if change is requested)
 One in the _____ Quarter of the _____ Quarter of the _____ Quarter
 of Section _____, Township _____ South, Range _____
 in _____ County, Kansas, _____ feet North _____ feet West of Southeast corner of section.
 Proposed Rate _____ Proposed Quantity _____ Proposed well depth (feet) _____
 This point is: Additional Well Geo Center List other water rights that will use this point _____

6. **Presently authorized point of diversion:**
 One in the cw Quarter of the nw Quarter of the se Quarter
 of Section 8 , Township 26 South, Range 31 W,
 in Finney County, Kansas, 1990 feet North 2520 feet West of Southeast corner of section.
 Authorized Rate _____ Authorized Quantity _____ Depth of well _____ (feet)
(DWR use only: Computer ID No. 2 GPS _____ feet North _____ feet West)
 This point will not be changed This point will be changed as follows:
Proposed point of diversion: (Complete only if change is requested)
 One in the nw Quarter of the nw NC Quarter of the ne SE Quarter
 of Section 8 , Township 26 South, Range 31 W,
 in Finney County, Kansas, 1320 feet North 1320 feet West of Southeast corner of section.
 Proposed Rate _____ Proposed Quantity _____ Proposed well depth (feet) _____
 This point is: Additional Well Geo Center List other water rights that will use this point _____

7. Why do you need a new point of diversion? _____
 old well needs to be replaced _____

8. If a well, is the test hole log attached? Yes No

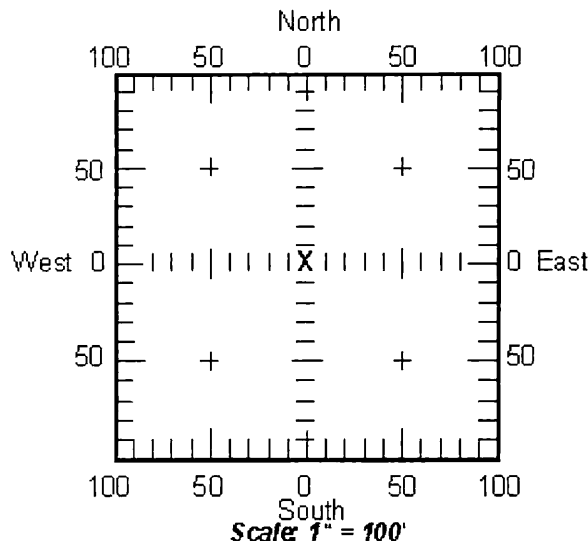
9. When do you propose to complete the new point of diversion?
2016

10. If the point of diversion is a well:
 (a) What are you going to do with the old well?
plug
 (b) When will this be done? 2016

11. Groundwater Management District recommendation attached? Yes No

12. Assisted by tpm

13a. If the proposed point of diversion will be relocated within 100 feet of the existing point of diversion, indicate its location on the diagram below in relation to the existing point of diversion. **(PLEASE NOTE: The "X" in center of diagram below represents presently authorized point of diversion.)**



13b. If the proposed point of diversion will be relocated more than 100 feet but within 1320 feet from the existing point of diversion, attach a topographic map or aerial photograph. For groundwater sources, show all wells (including domestic) within one-half mile of the proposed point of diversion and the names and mailing addresses of the owners. For surface water sources, show the names and addresses of the landowner(s) one-half mile downstream and one-half mile upstream from your property lines.

14. If the proposed groundwater point of diversion is 300 or fewer feet from existing point of diversion, complete the following:

- (a) Does the undersigned represent all owners of the currently authorized place(s) of use identified in this application?
 Yes No (If no, all owners must sign this application.)
- (b) Will the ownership interest of any owner of the currently authorized place(s) of use identified in this application be adversely affected if this application is approved as requested?
 Yes No (If yes, all owners must sign this application.)
- (c) If this application is not approved expeditiously, will there be substantial damage to property, public health or safety?
 Yes No (If no, all owners must sign this application.)

If the application proposes a surface water change in point of diversion, a groundwater change in point of diversion greater than 300 feet, or a change in place of use, the application must be signed by all owners of the currently authorized place of use, or their duly authorized agent (attach notarized statement authorizing representation).

I hereby verify, being first duly sworn upon my oath or affirmation and under penalty of perjury, that I am of lawful age and the owner, the spouse of the owner, or a duly authorized agent of the owner(s) to make this application on their behalf, in regard to the water right(s) to which this application pertains. I further verify that the statements contained in this application are true, correct and complete.

Dated at Warden City, Kansas, this 7th day of July, 2016.

X Lewis E. Wehtkamp
(Owner)
D. Larson / ET 11 2105
(Please Print)

(Spouse)
(Please Print)

(Owner)
(Please Print)

(Spouse)
(Please Print)

(Owner)
(Please Print)

(Spouse)
(Please Print)

State of Kansas }
County of Linney } SS

I hereby certify that the foregoing application was signed in my presence and sworn to before me this 7th day of July, 2016.



My Commission Expires _____

Julie Jones
Notary Public

ONLY COMPLETE APPLICATIONS WILL BE PROCESSED. To be complete, all of the applicable portions of the application form must be completed with accurate information; maps, if necessary, must be included; signatures of all the appropriate owners' must be affixed to the application and notarized; and the appropriate fee must be paid.

FEE SCHEDULE

Each application to change the place of use or the point of diversion under this section shall be accompanied by the application fee set forth in the schedule below: Make checks payable to: **Kansas Department of Agriculture**

- (1) Application to change a point of diversion 300 feet or less \$100
- (2) Application to change a point of diversion more than 300 feet \$200
- (3) Application to change the place of use \$200

WATER RESOURCES
RECEIVED

AUG 15 2016

SCANNED

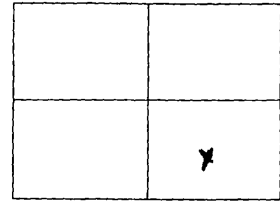
GSPF IRRIGATION SERVICE

710 W Taylor Jones Rd

Holcomb, KS 67851

Phone: 620-277-2503

Fax: 620-277-2581



Customer Name: Gerald Lightner Date: 5-4-16

Address: _____ Test # 1 E Log _____

City & state _____ Driller: Norman Sheldon

County Finney Quarter SE Section: 8 Township: 26 Range: 31

Location: _____ Elev: _____

Rig# 1 WO# _____

%	From	Pay	To	Description of Strata	Static Water Level <u>200'</u> Proposed Well Depth _____
	<u>0</u>		<u>2</u>	<u>Top Sand Soil</u>	
	<u>2</u>		<u>17</u>	<u>Brown sandy clay</u>	
	<u>17</u>		<u>85</u>	<u>Sand fine to med coarse small to large gravel w/ a couple clay stringers</u>	
	<u>85</u>		<u>102</u>	<u>Brown sandy clay</u>	
	<u>102</u>		<u>188</u>	<u>Sand fine to med coarse small gravel w/ some clay stringers</u>	
	<u>188</u>		<u>200</u>	<u>Brown Sandy clay</u>	
<u>5</u>	<u>200</u>	<u>19</u>	<u>219</u>	<u>Sand fine to med</u>	
<u>10</u>	<u>219</u>	<u>37</u>	<u>256</u>	<u>Sand fine to med some coarse "used a little water"</u>	
<u>5</u>	<u>256</u>	<u>18</u>	<u>274</u>	<u>Sand fine w/ some clay stringers</u>	
	<u>274</u>		<u>297</u>	<u>Brown Sandy clay</u>	
<u>5</u>	<u>297</u>	<u>20</u>	<u>317</u>	<u>Sand fine w/ some clay stringers</u>	
	<u>317</u>		<u>325</u>	<u>Soap Stone</u>	WATER RESOURCES RECEIVED
	<u>325</u>		<u>346</u>	<u>Shale</u>	AUG 15 2016
					KS DEPT OF AGRICULTURE
				<u>6- Gel</u>	
				<u>1- Pevona Plug</u>	
				<u>6- Hole Plug</u>	
				<u>1- Set 6 1/4 drag blades</u>	

SCANNED

1320 Research Park Drive
Manhattan, Kansas 66502
(785) 564-6700



900 SW Jackson, Room 456
Topeka, Kansas 66612
(785) 296-3556

Jackie McClaskey, Secretary

Governor Sam Brownback

November 17, 2016

R F LET IT RIDE LLC
11480 S BEEFLAND RD
GARDEN CITY KS 67846

FILE COPY

RE: Water Right, File No. 13,655

Dear Sir or Madam:

Reference is made to the application for approval of the Chief Engineer to change the point of diversion under File No. 13,655, which was received in the office of the Chief Engineer on July 7, 2016. Upon review of the application, we find that additional information is needed.

Please note that K.A.R. 5-5-5 states in part:

"If more than one person is the owner of a water right, and an application is filed for a change in the place of use, point of diversion, use made of the water, or any combination thereof, only the signature(s) of the landowner(s) whose portion of the water right(s) is (are) involved in the change shall be required on the application. If the extent of each owners interest in the water right has not been legally determined, then all landowners holding an undetermined portion of the water right must sign the change application . . . "

Records in this office indicate that D. Lightner Farms, Inc., and Robert D. Lightner are also owners of the currently authorized place of use. Because the application contains only a signature for R F let it Ride, LLC., the application cannot be approved as filed.

The original application is being returned to you so that the requested information may be furnished. In order for the application to retain its priority of filing it must be completed and returned to this office on or before **December 17, 2016**. According to law, default in refileing of the completed application and attachments as outlined above within the time allowed or any authorized extension of time, shall cause dismissal of the application for change under the above referenced file number.

If you do not request more time within the 30 day period, the above referenced application will be submitted to the Chief Engineer for final decision based on the K.A.R. 5-5-5. If you do submit additional information within the 30 day period (or any authorized extension), that information will be given due consideration prior to final action on the application.

(over)

SCANNED

R F LET IT RIDE LLC
November 17, 2016
File No. 13,655
Page No. 2

If you plan to go to the Division of Water Resources Field Office in your area for assistance, please take this letter, your applications and attachments with you.

If you have any questions, please contact me at (785) 564-6643. If you wish to discuss a specific file, please have the file number ready so that we may help you more efficiently.

Sincerely,



Austin McColloch
Environmental Scientist
Water Appropriation Program

Enclosures

pc: Garden City Field Office
Groundwater Management District No. 3

1320 Research Park Drive
Manhattan, Kansas 66502
(785) 564-6700



900 SW Jackson, Room 456
Topeka, Kansas 66612
(785) 296-3556

Jackie McClaskey, Secretary

Governor Sam Brownback

August 17, 2016

R F LET IT RIDE LLC
11480 S BEEFLAND RD
GARDEN CITY KS 67846

RE: Water Right, File No. 13,655

Dear Sir or Madam:

Reference is made to the application for approval of the Chief Engineer to change the point of diversion under File No. 13,655, which was received in the office of the Chief Engineer on July 7, 2016. Upon review of the application, we find that the application to change the point of diversion cannot be approved as proposed.

Please note that K.A.R. 5-5-5 states in part:

"If more than one person is the owner of a water right, and an application is filed for a change in the place of use, point of diversion, use made of the water, or any combination thereof, only the signature(s) of the landowner(s) whose portion of the water right(s) is (are) involved in the change shall be required on the application. If the extent of each owners interest in the water right has not been legally determined, then all landowners holding an undetermined portion of the water right must sign the change application . . . "

Records in this office indicate that D. Lightner Farms, Inc., and Robert D. Lightner are also owners of the currently authorized place of use. Because the application contains only a signature for R F let it Ride, LLC., the application cannot be approved as filed.

For the reason given above, it will be recommended to the Chief Engineer that the Application for Approval to Change the Authorized Point of Diversion under Water Right, File Nos. 13,655, be denied and dismissed for failure to comply with K.A.R. 5-5-5.

We are advising you of this recommendation in order to allow you to submit additional information to show why the evaluation should be reconsidered. You have a period of **15 days (until September 1, 2016)** to either (1) submit additional information to our office or (2) to request additional time beyond the 15 days to submit additional information. If you wish to request additional time, you must do so in writing, before the 15 day period expires. Such a request should state what steps are being taken to obtain the information and the amount of time you will need to supply the information to our office.

SCANNED

(over)

R F LET IT RIDE LLC

August 17, 2016

File No. 13,655


Page No. 2

If you do not request more time within the 15 day period, or if your request is not granted, the above referenced application will be submitted to the Chief Engineer for final decision based on the recommendation stated above. If you do submit additional information within the 15 day period (or any authorized extension), that information will be given due consideration prior to final action on the application.

If you plan to go to the Division of Water Resources Field Office in your area for assistance, please take this letter, your applications and attachments with you.

If you have any questions, please contact me at (785) 564-6645. If you wish to discuss a specific file, please have the file number ready so that we may help you more efficiently.

Sincerely,



Brent A. Turney, P. G.
Change Application Unit Supervisor
Water Appropriation Program

BAT:am
Enclosures

pc: Garden City Field Office
Groundwater Management District No. 3
Robert D. Lightner
D Lightner Farms Inc.

**Kansas Department of Agriculture / Division of Water Resources
Garden City Field Office**

TO: HEADQUARTERS

RE Vested Right; Water Right; Appropriation of Water; Application

File No(s). 13655 County FI

Enclosed are the following checked items:

A FIR Full Partial Inspection Return to Field Office
 Proposed Certificate to deliver to Certificate Unit

A Compliance Check Inspection on
 Meter Install New App Chg App Other
 In Compliance Not in Compliance, why
 Modify Point of Diversion No Yes, document attached
 Indicate all overlapping p/d files

An application and judgment sheet with recommendation.
 A memorandum dated
 A request for an extension of time to perfect or complete.
 A verified report.
 A closure request.
 A field investigation report.
 Notice of Non-Compliance
 An ownership change (name(s) and address(es) below).
 A water use report for
 A letter dated

**WATER RESOURCES
RECEIVED**

AUG 15 2016

KS DEPT OF AGRICULTURE

A copy of an **Approval** to Change the place of use and/or point of diversion,
 Filing Fee attached.

An Advanced **copy** of a change application and the filing fee, to be processed at the field office.

An original field office change **application** and the ~~filing fee~~ needing headquarters office review and further processing.

Other: LACK'S ROBERT LICHTENBERG SIGNATURE.
ROBERT CAME IN ON 7/26/16 TO SAY HE WILL SIGN
"WHEN APPLICANT SETS UP WHAT THEY USE HIM"

-1 PM

Water Commissioner

8/11/16

Date

8/17/2016 UM

SCANNED

Kansas

Department of Agriculture
Division of Water Resources

Garden City Field Office
2508 Johns Street
Garden City, Kansas 67846-2804

Jackie McClaskey, Secretary
David W. Barfield, Chief Engineer
Michael A. Meyer, Water Commissioner

Phone: (620) 276-2901
Fax: (620) 276-9315
www.agriculture.ks.gov
Sam Brownback, Governor

July 13, 2016

ROBERT D LIGHTNER
6110 E PLYMELL RD
GARDEN CITY KS 67868-9721

RE: Change in point of diversion Water Rights, File No 13655

Dear Mr. Lightner:

Enclosed you will find applications to redrill the Let it Ride water well as we have discussed in the past. As before, because you also own a well on this water right your signature is required to approve this new location. I know in the past you have told us you did not want to allow this redrill.

If you have changed your mind, please sign the signature pages in the presence of a notary. Please return to us at the Division of Water Resources **by August 3, 2016**.

After August 3, 2016 without your signature we here at the Division of Water Resources could very likely dismiss the application this well limiting them to the currently authorized.

Should you have any questions, please feel free to call or write this office. If you would prefer, you could arrange an appointment for additional assistance.

Sincerely,



Thomas P. Makens
Assistant Water Commissioner

TPM:tpm
Enclosures
GMD#3

WATER RESOURCES
RECEIVED

AUG 15 2016

KS DEPT OF AGRICULTURE

SCANNED