

Garden City Field Office  
2508 Johns Street  
Garden City, Kansas 67846-2804

Jackie McClaskey, Secretary  
David W. Barfield, Chief Engineer  
Michael A. Meyer, Water Commissioner

**Kansas**  
Department of Agriculture  
*Division of Water Resources*

Phone: (620) 276-2901  
Fax: (620) 276-9315  
[www.agriculture.ks.gov](http://www.agriculture.ks.gov)  
Sam Brownback, Governor

May 25, 2017

PELAJO PROPERTIES  
SUSAN B. HUDSON  
1861 RIDGE ROAD  
POTTSTOWN PA 19465

RE: Application to Change the Place of Use  
File Nos. 27993, 27994, 40961, 40979, 40992, 41004.

Dear Ms. Hudson:

Enclosed you will find a *Summary Order Approving Application for Change in Place of Use* for the above referenced files. Since these orders modify the original documents, it should be recorded at the County Register of Deeds.

These orders modify the authorized acres that can be irrigated by these files. The authorized place of use is as shown on the plats within the change approvals.

A condition of this order is that an acceptable flow meter must be properly installed on the diversion works authorized under the referenced file number in accordance with the Kansas Administrative Regulations 5-1-4 through 5-1-12. This water flow meter shall be used to provide information required on the annual water use report (including the meter reading at the beginning and end of the report year).

This order shall become final if a request for a hearing is not filed with the Chief Engineer within 15 days of the date of service of this order. The date of service is the date listed on the enclosed *Certificate of Service*.

Should you have any questions, please feel free to call this office or arrange an appointment for additional assistance. Please refer to the file number when you contact us if you wish to discuss a specific file.

Sincerely,



Thomas P. Makens  
Assistant Water Commissioner

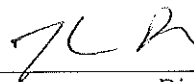
TPM:tpm  
Enclosures  
GMD#3

**CERTIFICATE OF SERVICE**

On this 26<sup>th</sup> day of May 2017, I hereby certify that the attached original Approval of Application to Change the Place of Use under Water Right, 27993, 27994, 40961, 40979, 40992, 41004 dated May 25, 2017, was mailed postage prepaid, first class, US mail to the following:

PELAJO PROPERTIES  
SUSAN B. HUDSON  
1861 RIDGE ROAD  
POTTSTOWN PA 19465

Copy provided to GMD#3

A handwritten signature in black ink, appearing to be 'JLR', is written over a horizontal line.

Division of Water Resources

Submit completed application to:  
 Kansas Department of Agriculture  
 Division of Water Resources  
 Field Office for your area.  
 Call for address:

Topeka -- (785) 296-5733  
 Stafford -- (620) 234-5311  
 Stockton -- (785) 425-6787  
 Garden City -- (620) 276-2901  
<http://agriculture.ks.gov/dwr>

## DWR FIELD OFFICE APPLICATION FOR APPROVAL TO CHANGE THE PLACE OF USE AND/OR THE POINT OF DIVERSION



STATE OF KANSAS

Filing Fee Must Accompany the Application, K.S.A. 82a-708b(b), as amended.  
 Fee Schedule is on the third page of this application form.

Paragraph Nos. 1, 2, 3 & 5 must be completed. Complete all other applicable portions. If change in point of diversion is greater than 100 feet, or if place of use will be changed, include a topographic map or detailed plat showing the authorized and proposed point(s) of diversion and/or place of use.

File No. 41004

RECEIVED  
 10:05 A.M.  
 APR 18 2017

Garden City Field Office  
 DIVISION OF WATER RESOURCES

1. Application is hereby made for approval of the Chief Engineer to change the (check one or both):

Place of Use                       Point of Diversion

under the water right which is the subject of this application in accordance with the conditions described below.

The source of supply is:                       Groundwater                       Surface water

2. Name and address of Applicant: PELAJO PROPERTIES SUSAN B. HUDSON

1861 RIDGE ROAD POTTSTOWN PA 19465

Phone Number: (     )                      Email address: \_\_\_\_\_

Name and address of Water Use Correspondent: PELAJO PROPERTIES SUSAN B. HUDSON

1861 RIDGE ROAD POTTSTOWN PA 19465

Phone Number: (     )                      Email address: \_\_\_\_\_

3. The presently authorized place of use is:

Owner of Land ---- NAME: PELAJO PROPERTIES SUSAN B. HUDSON

ADDRESS: 1861 RIDGE ROAD POTTSTOWN PA 19465

(If there is more than one landowner, attach supplemental sheets as necessary.)

Sec.	Twp.	Range	NE¼				NW¼				SW¼				SE¼				TOTAL ACRES
			NE¼	NW¼	SW¼	SE¼	NE¼	NW¼	SW¼	SE¼	NE¼	NW¼	SW¼	SE¼	NE¼	NW¼	SW¼	SE¼	
19	33	37w									34	34	34	34					136
30	33	37w	40	40	40	40	40	37.08	37.2	40	40	37.32	37.44	40	40	40	40	40	629.04
24	33	38w					36	13	36	40	40	36	13	36	34	34	34	34	386

4. If this application is for a change in place of use, it is proposed that the place of use be changed to:

Owner of Land ---- NAME: PELAJO PROPERTIES SUSAN B. HUDSON

ADDRESS: 1861 RIDGE ROAD POTTSTOWN PA 19465

(If there is more than one landowner, attach supplemental sheets as necessary.)

Sec.	Twp.	Range	NE¼				NW¼				SW¼				SE¼				TOTAL ACRES
			NE¼	NW¼	SW¼	SE¼	NE¼	NW¼	SW¼	SE¼	NE¼	NW¼	SW¼	SE¼	NE¼	NW¼	SW¼	SE¼	
19	33	37w						L-1	L-2		31	L-3 31	L-4 31	31					124
30	33	37w	13	36	40	36	40	37.08	37.2	40	40	L-3 37.32	L-4 37.44	37	36	40	36	13	556.04
24	33	38w	13	36	40	36	36	13	36	40	40	36	13	36	31	31	31	31	499

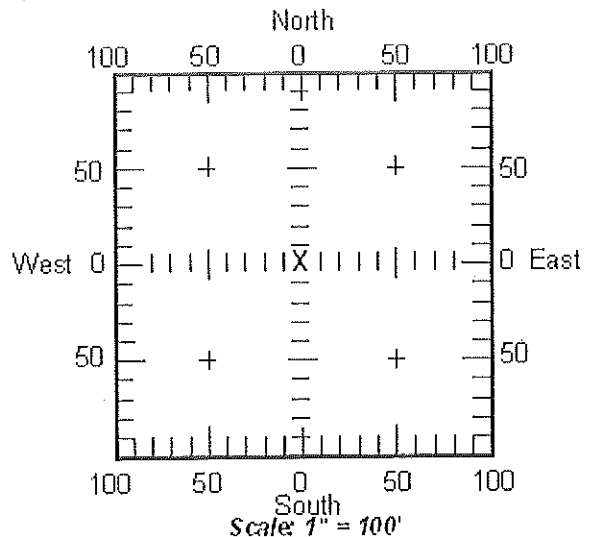
<b>For Office Use Only: Code</b> _____ <b>Fee \$</b> <u>200.00</u> <b>TR #</b> _____ <b>Receipt Date</b> <u>4-18-17</u> <b>Check #</b> <u>136</u>
---

5. **Presently authorized point of diversion:**  
 One in the \_\_\_\_\_ Quarter of the \_\_\_\_\_ Quarter of the \_\_\_\_\_ Quarter  
 of Section \_\_\_\_\_, Township \_\_\_\_\_ South, Range \_\_\_\_\_ (E/W),  
 in \_\_\_\_\_ County, Kansas, \_\_\_\_\_ feet North \_\_\_\_\_ feet West of Southeast corner of section.  
 Authorized Rate \_\_\_\_\_ Authorized Quantity \_\_\_\_\_ Depth of well \_\_\_\_\_ (feet)  
 (DWR use only: Computer ID No. \_\_\_\_\_ GPS \_\_\_\_\_ feet North \_\_\_\_\_ feet West)  
 This point will not be changed     This point will be changed as follows:  
**Proposed point of diversion: (Complete only if change is requested)**  
 One in the \_\_\_\_\_ Quarter of the \_\_\_\_\_ Quarter of the \_\_\_\_\_ Quarter  
 of Section \_\_\_\_\_, Township \_\_\_\_\_ South, Range \_\_\_\_\_ (E/W),  
 in \_\_\_\_\_ County, Kansas, \_\_\_\_\_ feet North \_\_\_\_\_ feet West of Southeast corner of section.  
 Proposed Rate \_\_\_\_\_ Proposed Quantity \_\_\_\_\_ Proposed well depth (feet) \_\_\_\_\_  
 This point is:  Additional Well     Geo Center    List other water rights that will use this point \_\_\_\_\_

6. **Presently authorized point of diversion:**  
 One in the \_\_\_\_\_ Quarter of the \_\_\_\_\_ Quarter of the \_\_\_\_\_ Quarter  
 of Section \_\_\_\_\_, Township \_\_\_\_\_ South, Range \_\_\_\_\_ (E/W),  
 in \_\_\_\_\_ County, Kansas, \_\_\_\_\_ feet North \_\_\_\_\_ feet West of Southeast corner of section.  
 Authorized Rate \_\_\_\_\_ Authorized Quantity \_\_\_\_\_ Depth of well \_\_\_\_\_ (feet)  
 (DWR use only: Computer ID No. \_\_\_\_\_ GPS \_\_\_\_\_ feet North \_\_\_\_\_ feet West)  
 This point will not be changed     This point will be changed as follows:  
**Proposed point of diversion: (Complete only if change is requested)**  
 One in the \_\_\_\_\_ Quarter of the \_\_\_\_\_ Quarter of the \_\_\_\_\_ Quarter  
 of Section \_\_\_\_\_, Township \_\_\_\_\_ South, Range \_\_\_\_\_ (E/W),  
 in \_\_\_\_\_ County, Kansas, \_\_\_\_\_ feet North \_\_\_\_\_ feet West of Southeast corner of section.  
 Proposed Rate \_\_\_\_\_ Proposed Quantity \_\_\_\_\_ Proposed well depth (feet) \_\_\_\_\_  
 This point is:  Additional Well     Geo Center    List other water rights that will use this point \_\_\_\_\_

7. Why do you need a new point of diversion? \_\_\_\_\_  
 no change to well location \_\_\_\_\_

13a. If the proposed point of diversion will be relocated within 100 feet of the existing point of diversion, indicate its location on the diagram below in relation to the existing point of diversion. (PLEASE NOTE: The "X" in center of diagram below represents presently authorized point of diversion.)



8. If a well, is the test hole log attached?  Yes     No

9. When do you propose to complete the new point of diversion?  
 \_\_\_\_\_

10. If the point of diversion is a well:  
 (a) What are you going to do with the old well?  
 \_\_\_\_\_  
 (b) When will this be done? \_\_\_\_\_

13b. If the proposed point of diversion will be relocated more than 100 feet but within 1320 feet from the existing point of diversion, attach a topographic map or aerial photograph. For groundwater sources, show all wells (including domestic) within one-half mile of the proposed point of diversion and the names and mailing addresses of the owners. For surface water sources, show the names and addresses of the landowner(s) one-half mile downstream and one-half mile upstream from your property lines.

11. Groundwater Management District recommendation attached?  Yes     No

12. Assisted by tpm \_\_\_\_\_

APPLICATION FOR APPROVAL TO CHANGE  
THE PLACE OF USE AND/OR POINT OF DIVERSION  
SUPPLEMENTAL SHEET  
FILE NO. 41004  
MAKE ADDITIONAL COPIES AS NECESSARY

3. *Continued:* The presently authorized place of use is:

Owner of Land ---- NAME: PELAJO PROPERTIES SUSAN B. HUDSON  
ADDRESS: 1861 RIDGE ROAD POTTSTOWN PA 19465

Sec.	Twp.	Range	NE¼				NW¼				SW¼				SE¼				TOTAL ACRES
			NE¼	NW¼	SW¼	SE¼	NE¼	NW¼	SW¼	SE¼	NE¼	NW¼	SW¼	SE¼	NE¼	NW¼	SW¼	SE¼	
25	33	38w					36	13	36	40	40	36	13	36	32	40	40	40	402
35	33	38w													32.5	32.5	32.5	32.5	130
36	33	38w	40	40	40	40	40	31.2	31.2	31.2	31.2	31.2	31.2	31.2	31.2	31.2	31.2	31.2	543.2

Owner of Land ---- NAME: VERNAL & EDWARD C JONES 2995 HWY 50 GRAND JUNCTION CO 81503  
ADDRESS: KENNETH M & MILDRED GREENWOOD PO BOX O HUGOTON KS 67951

Sec.	Twp.	Range	NE¼				NW¼				SW¼				SE¼				TOTAL ACRES
			NE¼	NW¼	SW¼	SE¼	NE¼	NW¼	SW¼	SE¼	NE¼	NW¼	SW¼	SE¼	NE¼	NW¼	SW¼	SE¼	
25	33	38w	13	36	40	36													125

Owner of Land ---- NAME: \_\_\_\_\_  
ADDRESS: \_\_\_\_\_

Sec.	Twp.	Range	NE¼				NW¼				SW¼				SE¼				TOTAL ACRES
			NE¼	NW¼	SW¼	SE¼	NE¼	NW¼	SW¼	SE¼	NE¼	NW¼	SW¼	SE¼	NE¼	NW¼	SW¼	SE¼	

4. *Continued:* If this application is for a change in place of use, it is proposed that the place of use be changed to:

Owner of Land ---- NAME: PELAJO PROPERTIES SUSAN B. HUDSON  
ADDRESS: 1861 RIDGE ROAD POTTSTOWN PA 19465

Sec.	Twp.	Range	NE¼				NW¼				SW¼				SE¼				TOTAL ACRES
			NE¼	NW¼	SW¼	SE¼	NE¼	NW¼	SW¼	SE¼	NE¼	NW¼	SW¼	SE¼	NE¼	NW¼	SW¼	SE¼	
25	33	38w					36	13	36	40	40	36	13	36	28	35	38	36	387
35	33	38w													31	31	31	31	124
36	33	38w	35	37	39.56	40	31.2	31.2	31.2	31.2	31.2	31.2	31.2	31.2	31.2	31.2	31.2	31.2	525.96

Owner of Land ---- NAME: VERNAL & EDWARD C JONES 2995 HWY 50 GRAND JUNCTION CO 81503 - PELAJA  
ADDRESS: KENNETH M & MILDRED GREENWOOD PO BOX O HUGOTON KS 67951

Sec.	Twp.	Range	NE¼				NW¼				SW¼				SE¼				TOTAL ACRES
			NE¼	NW¼	SW¼	SE¼	NE¼	NW¼	SW¼	SE¼	NE¼	NW¼	SW¼	SE¼	NE¼	NW¼	SW¼	SE¼	
25	33	38w	13	36	40	36													125

Owner of Land ---- NAME: \_\_\_\_\_  
ADDRESS: \_\_\_\_\_

Sec.	Twp.	Range	NE¼				NW¼				SW¼				SE¼				TOTAL ACRES
			NE¼	NW¼	SW¼	SE¼	NE¼	NW¼	SW¼	SE¼	NE¼	NW¼	SW¼	SE¼	NE¼	NW¼	SW¼	SE¼	









STATE OF KANSAS, STEVENS COUNTY, ss:

BE IT REMEMBERED, that on this 11<sup>th</sup> day of April, 2017, before me, the undersigned, a Notary Public in and for the County and State aforesaid, came MILDRED GREENWOOD, as Trustee of the MILDRED GREENWOOD REVOCABLE TRUST DATED DECEMBER 6, 2007, who is personally known to me to be the same person who executed the within instrument of writing and such person duly acknowledged the execution of the same.

IN WITNESS WHEREOF, I have hereunto set my hand and affixed my seal, the day and year last above written.




Wayne R. Tate  
Notary Public

STATE OF KANSAS, STEVENS COUNTY, ss:

BE IT REMEMBERED, that on this 11<sup>th</sup> day of April, 2017, before me, the undersigned, a Notary Public in and for the County and State aforesaid, came MILDRED GREENWOOD, as Trustee of the KENNETH M. GREENWOOD REVOCABLE TRUST DATED NOVEMBER 6, 2007, who is personally known to me to be the same person who executed the within instrument of writing and such person duly acknowledged the execution of the same.

IN WITNESS WHEREOF, I have hereunto set my hand and affixed my seal, the day and year last above written.



Wayne R. Tate  
Notary Public

