

Kansas Department of Agriculture  
 Division of Water Resources  
**CHANGE: P/D WORKSHEET**

1. File Number: <b>29855 D1</b>	2. Status Change Date:	3. Change Num: <b>C1</b>	4. Field Office: <b>04</b>	5. GMD: <b>03</b>
6. Status: <input checked="" type="checkbox"/> Approved <input type="checkbox"/> Denied by DWR/GMD <input type="checkbox"/> Dismiss by Request/Failure to Return				7. Filing Date of Change: <b>8/31/2018</b>
8a. Applicant(s) New to system <input type="checkbox"/>  <b>JACOB NEUFELD 10165 W RIVER RD HOLCOMB KS 67851</b>		Person ID <b>61989</b> Add Seq# <b>1</b>	8c. Landowner(s) New to system <input type="checkbox"/>  <b>SANDYHILL ENTERPRISES LLC JACOB NEUFELD 10165 W RIVER RD HOLCOMB KS 67851</b>	
8b. Landowner(s) New to system <input type="checkbox"/>		Person ID _____ Add Seq# _____	8d. WUC New to system <input type="checkbox"/>	
9. Documents and Enclosure(s): <input checked="" type="checkbox"/> DWR Meter(s) Date to Comply: <b>12/31/18</b> <input checked="" type="checkbox"/> N & P Date to Comply: <b>12/31/18</b>				
<input type="checkbox"/> Anti-Reverse Meter <input type="checkbox"/> Meter Seal <input checked="" type="checkbox"/> Check Valve <input checked="" type="checkbox"/> N & P Form <input checked="" type="checkbox"/> Water Tube <input checked="" type="checkbox"/> Driller Copy <input type="checkbox"/> H & E Letter <input type="checkbox"/> Conservation Plan    Date Required: _____    Date Approved: _____    Date to Comply: _____				
10. Use Made of Water    From: _____    To: _____				
			Date Prepared: <b>9/28/18</b>	By: <b>MAM</b>
			Date Entered:	By:

File No. **29855 D1**      11. County: FI      Basin: ARK      Stream:      Formation Code: 211/331      Special Use:

12. Points of Diversion											Rate and Quantity											
CHK	MOD	DEL	PDIV	Qualifier	S	T	R	ID	'N	'W	Comment (AKA Line)	Rate gpm	Quantity af	Rate gpm	Quantity af	Overlap PD Files						
ENT				SENWNE	22	26	34	W	4015'	1540'		845	260	845	260	NONE						
DEL	19288			NCNE	22	26	34	W	3930'	1320'		845	260	845	260	NONE						
<i>CHK 30130 NCNW</i>											<i>22</i>	<i>26</i>	<i>34</i>	<i>W</i>	<i>3970'</i>	<i>1360'</i>		<i>885</i>	<i>260</i>	<i>885</i>	<i>260</i>	<i>NONE</i>

13. Storage: Rate \_\_\_\_\_ NF      Quantity \_\_\_\_\_ ac/ft      Additional Rate \_\_\_\_\_ NF      Additional Quantity \_\_\_\_\_ ac/ft

14. Limitation: \_\_\_\_\_ af/yr at \_\_\_\_\_ gpm ( \_\_\_\_\_ cfs) when combined with file number(s) \_\_\_\_\_  
 Limitation: \_\_\_\_\_ af/yr at \_\_\_\_\_ gpm ( \_\_\_\_\_ cfs) when combined with file number(s) \_\_\_\_\_

15. 5YR Allocation: Allocation Type \_\_\_\_\_ Start Year \_\_\_\_\_ 5 YR Amount \_\_\_\_\_ Amount Unit \_\_\_\_\_ Base Acres \_\_\_\_\_ Comment \_\_\_\_\_

16. Place of Use																			Total	Owner	Chg?	Overlap Files						
CHK	MOD	DEL	ENT	PUSE	S	T	R	ID	NE¼				NW¼				SW¼				SE¼							
									NE¼	NW¼	SW¼	SE¼	NE¼	NW¼	SW¼	SE¼	NE¼	NW¼	SW¼	SE¼	NE¼	NW¼	SW¼	SE¼				
NC																												

Base Acres:      Year:      Minimum Reasonable Quantity:  
 Comments:

DEPARTMENT OF AGRICULTURE  
DIVISION OF WATER RESOURCES  
GARDEN CITY FIELD OFFICE  
2508 JOHNS STREET  
GARDEN CITY, KS 67846-2804

# STATE OF KANSAS



PHONE: (620) 276-2901  
FAX: (620) 276-9315  
www.agriculture.ks.gov

GOVERNOR JEFF COLYER, M.D.  
JACKIE McCLASKEY, SECRETARY OF AGRICULTURE

October 1, 2018

JACOB NEUFELD  
10165 W RIVER RD  
HOLCOMB KS 67851

RE: Approval to Change the Point of Diversion  
Water Right, File No. 29,855 d1

Dear Sir:

Enclosed is an order executed by the designee of the Chief Engineer, Division of Water Resources, Kansas Department of Agriculture, approving the application for change under the above referenced file number.

Your attention is directed to the enclosures and to the terms, conditions, and limitations specified in this approval for change. A condition of this approval is that an acceptable water flow meter must be installed on the diversion works authorized under the referenced file number and meet current specifications. Please return the required notification of completion of the diversion works and installation of the required meter as soon as these actions are completed.

Since this order modifies the original documents referred to above, it should be recorded with the Register of Deeds as other instruments affecting real estate. Please also submit a copy of the current ownership deed to have our records changed.

The abandoned well must be plugged in accordance with the requirements of Article 30 of the Rules and Regulations as adopted by the Kansas Department of Health and Environment.

Should you have any questions, please feel free to call this office. If you would prefer, you could arrange an appointment for additional assistance.

Sincerely,

  
Michael A. Meyer  
Water Commissioner

MAM:  
enclosures

pc:  
Groundwater Management District No. 3


**CERTIFICATE OF SERVICE**

On this <sup>13<sup>th</sup></sup> day of October, 2018, I hereby certify that the foregoing Approval of Application for Change in Point of Diversion, Water Right, File No. 29855 D1, dated <sup>13<sup>th</sup></sup> day of October, 2018 was mailed postage prepaid, first class, US mail to the following:

JACOB NEUFELD  
10165 W RIVER RD  
HOLCOMB KS 67851

With photocopies to:

GROUNDWATER MANAGEMENT DISTRICT NO. 3

  
\_\_\_\_\_  
Division of Water Resources Staff

Submit completed application to:  
 Kansas Department of Agriculture  
 Division of Water Resources  
 Field Office for your area.  
 Call for address:  
 Topeka -- (785) 296-5733  
 Stafford -- (620) 234-5311  
 Stockton -- (785) 425-6787  
 Garden City -- (620) 276-2901  
<http://agriculture.ks.gov/dwr>

## DWR FIELD OFFICE APPLICATION FOR APPROVAL TO CHANGE THE PLACE OF USE AND/OR THE POINT OF DIVERSION



**STATE OF KANSAS**

**Filing Fee Must Accompany the Application, K.S.A. 82a-708b(b), as amended.**  
 Fee Schedule is on the third page of this application form.

**Paragraph Nos. 1, 2, 3 & 5 must be completed. Complete all other applicable portions.** If change in point of diversion is greater than 100 feet, or if place of use will be changed, include a topographic map or detailed plat showing the authorized and proposed point(s) of diversion and/or place of use.

File No. 29855 D1

**RECEIVED**  
*4:31pm*  
**AUG 31 2018**

1. Application is hereby made for approval of the Chief Engineer to change the (check one or both):

Place of Use                       Point of Diversion

Garden City Field Office  
 Division of Water Resources

under the water right which is the subject of this application in accordance with the conditions described below.

The source of supply is:                       Groundwater                       Surface water

**RECEIVED**  
**AUG 31 2018**

2. Name and address of Applicant: JACOB NEUFELD

10165 W RIVER RD HOLCOMB KS 67851

Phone Number: (620)271-8283

Email address: \_\_\_\_\_

Garden City Field Office  
 Division of Water Resources

Name and address of Water Use Correspondent: JACOB NEUFELD

10165 W RIVER RD HOLCOMB KS 67851

Phone Number: (      ) \_\_\_\_\_

Email address: \_\_\_\_\_

3. The presently authorized place of use is:

Owner of Land ---- NAME: SANDYHILL ENTERPRISES LLC

ADDRESS: 10165 W RIVER RD HOLCOMB KS 67851

(If there is more than one landowner, attach supplemental sheets as necessary.)

Sec.	Twp.	Range	NE¼				NW¼				SW¼				SE¼				TOTAL ACRES		
			NE¼	NW¼	SW¼	SE¼	NE¼	NW¼	SW¼	SE¼	NE¼	NW¼	SW¼	SE¼	NE¼	NW¼	SW¼	SE¼			

4. If this application is for a change in place of use, it is proposed that the place of use be changed to:

Owner of Land ---- NAME: no change to acres irrigated

ADDRESS: \_\_\_\_\_

(If there is more than one landowner, attach supplemental sheets as necessary.)

Sec.	Twp.	Range	NE¼				NW¼				SW¼				SE¼				TOTAL ACRES			
			NE¼	NW¼	SW¼	SE¼	NE¼	NW¼	SW¼	SE¼	NE¼	NW¼	SW¼	SE¼	NE¼	NW¼	SW¼	SE¼				

For Office Use Only: Code _____	Fee \$ <u>100</u>	TR # _____	Receipt Date <u>8/31/18</u>	Check # <u>3752</u>
---------------------------------	-------------------	------------	-----------------------------	---------------------

5. **Presently authorized point of diversion:**  
 One in the \_\_\_\_\_ Quarter of the \_\_\_\_\_ nc Quarter of the \_\_\_\_\_ ne Quarter  
 of Section \_\_\_\_\_ 22 \_\_\_\_\_, Township \_\_\_\_\_ 26 \_\_\_\_\_ South, Range \_\_\_\_\_ 34 \_\_\_\_\_ W,  
 in Finney \_\_\_\_\_ County, Kansas, \_\_\_\_\_ 3930 \_\_\_\_\_ feet North \_\_\_\_\_ 1320 \_\_\_\_\_ feet West of Southeast corner of section.  
 Authorized Rate 845 GPM Authorized Quantity 260 AF Depth of well \_\_\_\_\_ (feet)  
**(DWR use only: Computer ID No. 1 \_\_\_\_\_ GPS \_\_\_\_\_ feet North \_\_\_\_\_ feet West)**  
 This point will not be changed  This point will be changed as follows:  No change, point better described with GPS as follows:  
**Proposed point of diversion: (Complete only if change is requested or if existing point is better described by GPS)**  
 One in the \_\_\_\_\_ se Quarter of the \_\_\_\_\_ nw Quarter of the \_\_\_\_\_ ne Quarter  
 of Section \_\_\_\_\_ 22 \_\_\_\_\_, Township \_\_\_\_\_ 25 26 \_\_\_\_\_ South, Range \_\_\_\_\_ 34 \_\_\_\_\_ W,  
 in Finney \_\_\_\_\_ County, Kansas, \_\_\_\_\_ 4015 \_\_\_\_\_ feet North \_\_\_\_\_ 1540 \_\_\_\_\_ feet West of Southeast corner of section.  
 Proposed Rate 845 GPM Proposed Quantity 260 AF Proposed well depth (feet) \_\_\_\_\_  
 This point is:  Additional Well  Geo Center List other water rights that will use this point \_\_\_\_\_

6. **Presently authorized point of diversion:**  
 One in the \_\_\_\_\_ Quarter of the \_\_\_\_\_ nc Quarter of the \_\_\_\_\_ nw Quarter  
 of Section \_\_\_\_\_ 22 \_\_\_\_\_, Township \_\_\_\_\_ 26 \_\_\_\_\_ South, Range \_\_\_\_\_ 34 \_\_\_\_\_ W,  
 in Finney \_\_\_\_\_ County, Kansas, \_\_\_\_\_ 3970 \_\_\_\_\_ feet North \_\_\_\_\_ 3960 \_\_\_\_\_ feet West of Southeast corner of section.  
 Authorized Rate 885 GPM Authorized Quantity 260 AF Depth of well \_\_\_\_\_ (feet)  
**(DWR use only: Computer ID No. 2 \_\_\_\_\_ GPS \_\_\_\_\_ feet North \_\_\_\_\_ feet West)**  
 This point will not be changed  This point will be changed as follows:  No change, point better described with GPS as follows:  
**Proposed point of diversion: (Complete only if change is requested or if existing point is better described by GPS)**  
 One in the \_\_\_\_\_ Quarter of the \_\_\_\_\_ Quarter of the \_\_\_\_\_ Quarter  
 of Section \_\_\_\_\_, Township \_\_\_\_\_ South, Range \_\_\_\_\_ (E/W),  
 in \_\_\_\_\_ County, Kansas, \_\_\_\_\_ feet North \_\_\_\_\_ feet West of Southeast corner of section.  
 Proposed Rate \_\_\_\_\_ Proposed Quantity \_\_\_\_\_ Proposed well depth (feet) \_\_\_\_\_  
 This point is:  Additional Well  Geo Center List other water rights that will use this point \_\_\_\_\_

7. The changes herein are desired for the following reasons?  
 (please be specific) \_\_\_\_\_  
 old well needs to be replaced \_\_\_\_\_

8. If a well, is the test hole log attached?  Yes  No

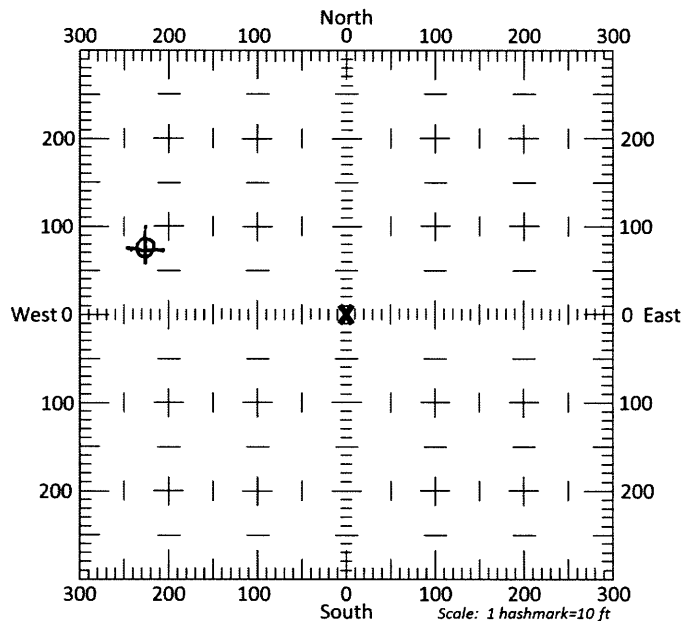
9. The change(s) (was)(will be) completed by?  
 September 15 2018 \_\_\_\_\_

10. If the point of diversion is a well:  
 (a) What are you going to do with the old well?  
 plug \_\_\_\_\_  
 (b) When will this be done? 2018 \_\_\_\_\_

11. Groundwater Management District recommendation attached?  
 Yes  No

12. Assisted by tpm \_\_\_\_\_


13a. If the proposed point of diversion will be relocated more than 300 feet but within 2,640 feet of the existing point of diversion, attach a topographic map or aerial photograph. For groundwater sources, show all wells (including domestic) within one-half mile of the proposed point of diversion and the names and mailing addresses of the owners. For surface water sources, show the names and addresses of the landowner(s) one-half mile downstream and one-half mile upstream from your property lines



13b. If the proposed point of diversion will be relocated within 300 feet of the existing point of diversion, indicate its location on the diagram shown above in relation to the existing point of diversion. (PLEASE NOTE: The "X" in center of diagram above represents the presently authorized point of diversion.)

# WELL LOG

DATE: 8/7/2018



#2

CUSTOMER NAME: JACOB NEUFELD

LEGAL: NE/NE 22-26S-34W

WEST

COUNTY: FINNEY

GPS: 37 46' 36.74" N

776872  
37.810205

-101 01' 19.46" W

-101.022072

#2

DRILLER: CHRIS P

WO: 18-185




TW	FROM	TO	TYPE	HARDNESS	COLOR	SPEED	PULL DOWN	OTHER / DRILLING ACTION
0	1		SILTY TOP SOIL	SOFT	TAN	FAST		SMOOTH
1	14		SILT AND A TRACE OF SILTY CLAY	SOFT	TAN	FAST		SMOOTH
14	38		SILTY CLAY	SOFT	TAN	FAST		SMOOTH
38	60		FINE-MEDIUM-COARSE SAND AND FINE-MEDIUM GRAVEL	SOFT	RED	FAST		SLIGHT CHATTER
60	105		FINE-MEDIUM-COARSE SAND AND FINE-MEDIUM-COARSE GRAVEL	SOFT	RED	FAST		CHATTER
105	122		SILTY CLAY	SOFT	TAN	FAST		SMOOTH
122	149		FINE-MEDIUM-COARSE SAND AND FINE-MEDIUM GRAVEL	SOFT	RED	FAST		CHATTER
149	158		SILTY CLAY WITH A TRACE OF FINE-MEDIUM-COARSE SAND	SOFT	TAN	FAST		CHOPPY AT TIMES
158	187		FINE-MEDIUM-COARSE SAND AND FINE-MEDIUM-COARSE GRAVEL	SOFT	RED	FAST		CHATTER
187	210		SANDY CLAY	SOFT	TAN	FAST		SMOOTH
210	257		SILTY CLAY, SANDY CLAY, FINE-MEDIUM-COARSE SAND, AND FINE GRAVEL	SOFT	TAN	FAST		IN & OUT CHATTER
257	285		FINE-MEDIUM-COARSE SAND AND FINE-MEDIUM GRAVEL <span style="color: blue;">SLW 200'</span>	SOFT	RED	FAST	5	CHATTER
285	300		FINE-MEDIUM-COARSE SAND, FINE-MEDIUM GRAVEL, AND A TRACE OF SANDY CLAY	SOFT	RED	FAST	15	CHATTER
300	326		FINE-MEDIUM-COARSE SAND, FINE-MEDIUM GRAVEL, AND SANDY CLAY LAYERS	SOFT	RED	FAST	20	IN & OUT CHATTER
326	342		FINE-MEDIUM-COARSE SAND AND FINE-MEDIUM GRAVEL	SOFT	RED	FAST	16	CHATTER
342	372		SANDY SILTY CLAY AND A TRACE OF FINE-MEDIUM-COARSE SAND	SOFT	TAN	FAST	15	CHOPPY
372	380		FINE-TRACE OF MEDIUM SAND AND CLAY	SOFT	TAN	FAST	0	CHOPPY
380	430		CLAY	SOFT	TAN	FAST		CHOPPY
430	473		FINE-TRACE OF MEDIUM SAND	SOFT	BROWN	FAST	43	CHOPPY
463	526		CLAY WITH A TRACE OF SHALE	FIRM	BROWN	SLOW		SMOOTH
526	584		SAND AND SANDSTONE	SOFT	GRAY	FAST	50	CHOPPY
584	620		SHALE WITH A TRACE OF BROWN CLAY (584-586 HARD)	FIRM	GRAY	SLOW	X	SMOOTH
			4 LOADS OF WATER					RECEIVED
								AUG 22 2018
								Garden City Field Office Division of Water Resources
								RECEIVED
								AUG 31 2018
								Garden City Field Office Division of Water Resources

186

# JACOB NEUFLED

NE 22-26S-34W FINNEY CO.

## Legend

-  Feature 1
-  KS
-  SE

NE 22 TH #1 (4/5/2018) 2943'

NE 22 TH #2 (8/7/2018) 2957'

ORIGINAL WELL ELEV=2950'

NE 22 TH #3 (8/8/2018)

Google Earth

© 2018 Google



1000 ft



14. If the proposed groundwater point of diversion is 300 or fewer feet from the existing point of diversion, complete the following:

- (a) Does the undersigned represent all owners of the currently authorized place(s) of use identified in this application?  
 Yes     No    (If no, all owners must sign this application.)
- (b) Will the ownership interest of any owner of the currently authorized place(s) of use identified in this application be adversely affected if this application is approved as requested?  
 Yes     No    (If yes, all owners must sign this application.)
- (c) If this application is not approved expeditiously, will there be substantial damage to property, public health or safety?  
 Yes     No    (If no, all owners must sign this application.)

RECEIVED


AUG 31 2018

If the application proposes a surface water change in point of diversion, a groundwater change in point of diversion greater than 300 feet, or a change in place of use, the application must be signed by all owners of the currently authorized place of use, or this duly authorized agent (attach notarized statement authorizing representation).

Carlene W. Held, Chief  
Division of Water Resources

I hereby verify, being first duly sworn upon my oath or affirmation and under penalty of perjury, that I am of lawful age and the owner, the spouse of the owner, or a duly authorized agent of the owner(s) to make this application on their behalf, in regards to the water right(s) to which this application pertains. I further verify that the statements contained in this application are true, correct and complete.

Dated at \_\_\_\_\_, Kansas, this \_\_\_\_\_ day of \_\_\_\_\_, 20\_\_\_\_\_.

X   
\_\_\_\_\_  
(Owner)

\_\_\_\_\_  
(Spouse)

JACOB NEUFELD  
(Please Print)

\_\_\_\_\_  
(Please Print)

\_\_\_\_\_  
(Owner)

\_\_\_\_\_  
(Spouse)

\_\_\_\_\_  
(Please Print)

\_\_\_\_\_  
(Please Print)

\_\_\_\_\_  
(Owner)

\_\_\_\_\_  
(Spouse)

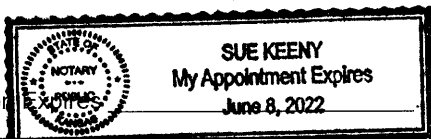
\_\_\_\_\_  
(Please Print)


\_\_\_\_\_  
(Please Print)

State of Kansas }  
County of Finney } SS

I hereby certify that the foregoing application was signed in my presence and sworn to before me this 31<sup>st</sup> day of August, 2018.

My Commission



  
\_\_\_\_\_  
Notary Public

ONLY COMPLETE APPLICATIONS WILL BE PROCESSED. To be complete, all of the applicable portions of the application form must be completed with accurate information; maps, if necessary, must be included; signatures of all the appropriate owners' must be affixed to the application and notarized; and the appropriate fee must be paid.

**FEE SCHEDULE**

Each application to change the place of use or the point of diversion under this section shall be accompanied by the application fee set forth in the schedule below: Make checks payable to: **Kansas Department of Agriculture**

- (1) Application to change a point of diversion 300 feet or less . . . . . \$100
- (2) Application to change a point of diversion more than 300 feet . . . . . \$200
- (3) Application to change the place of use . . . . . \$200

**SUMMARY ORDER APPROVING APPLICATION FOR CHANGE AND IMPOSING CONDITIONS**

This Summary Order is issued under authority of K.S.A. 82a-708b, as amended, and K.A.R. 5-5-1, *et seq.* and other applicable provisions of the *Kansas Water Appropriation Law, K.S.A. 82a-701 et seq.*, and rules and regulations promulgated thereunder. With the exception of those conditions expressly contained herein, this Summary Order does not change the terms, conditions and limitations of File No. 29855 D1.

1. A change application was received on August 31, 2018 requesting that the place of use and / or point of diversion authorized under the above-referenced file number be changed as described in the application.
2. On and after the effective date of this summary order, the authorized place(s) of use shall be located substantially as shown on the topographic map accompanying the application to change the place of use.  Applicable  Not Applicable
3. The change in point of diversion shall not impair existing rights and shall be limited to the same source or sources of water as previously authorized. The point of diversion authorized by this summary order shall be located within a 50 foot radius of the authorized point(s) of diversion.  Applicable  Not Applicable
4. The point(s) of diversion described herein is administratively corrected to be more accurately described using the Global Positioning System (GPS), as described in the application.  Applicable  Not Applicable
5. The point(s) of diversion authorized herein shall not actually be located more than 300 feet from the previously authorized point(s) of diversion.  Applicable  Not Applicable
6. As required by K.A.R. 5-3-5d, if the works for diversion is a well with a diversion rate of 100 gallons per minute or more, a tube or other device suitable for making water level measurements shall be installed, operated and maintained in accordance with K.A.R. 5-6-13.  Applicable  Not Applicable
7. **The owner of the authorized place(s) of use shall properly install an acceptable water flow meter on or before December 31, 2018**, or before the first use of water, whichever occurs first. The water flow meter shall be installed, operated and maintained in accordance with K.A.R. 5-1-4 through 5-1-12. As required by K.S.A. 82a-732, as amended, and K.A.R. 5-3-5e, the owner shall maintain records and report the reading of the water flow meter and the total quantity of water diverted annually to the Chief Engineer by March 1 following the end of each calendar year.  Applicable  Not Applicable
8. **Installation of the works for diversion of water shall be completed on or before December 31, 2018**, or within any authorized extension of time. By March 1, 2019 the applicant shall notify the Chief Engineer that construction of the works for diversion has been completed, on the form provided by the Chief Engineer, as required by K.A.R. 5-8-4e.  Applicable  Not Applicable
9. **The completed well log shall be submitted with the required notice.**  Applicable  Not Applicable
10. All diversion works into which any type of chemical or other foreign substance will be injected into the water shall be equipped with an in-line, automatic, quick-closing check valve capable of preventing pollution of the source of the water supply. The check valve(s) shall be installed, operated and maintained in accordance with K.A.R. 5-3-5c.  Applicable  Not Applicable
11. Additional Conditions are attached.  Yes  No
12. In accordance with K.S.A. 82a-708a, as amended, and K.A.R. 5-5-14, all of the owners of the authorized place(s) of use of water appropriated under the above-referenced file number are responsible for compliance with its terms, conditions and limitations, as amended and/or supplemented by this Summary Order, and with applicable provisions of the *Kansas Water Appropriation Law* and the *Rules and Regulations* promulgated thereunder. Failure to comply with these provisions may result in civil penalties pursuant to K.S.A. 82a-737, as amended, and/or the suspension or revocation and dismissal of the water or appropriation right or any other enforcement actions authorized by law.

**Administrative Appeal and Effective Date of Order**

If you are aggrieved by this order, pursuant to K.S.A. 82a-1901, you may request an evidentiary hearing before the Chief Engineer or request administrative review by the Secretary of Agriculture. A request for hearing by the Chief Engineer must be filed within **15 days** of service of this Order and a request for administrative review by the Secretary must be filed within **30 days** pursuant to K.S.A. 77-531. Any request for administrative review must state a basis for review pursuant to K.S.A. 77-527. File any request with **Kansas Department of Agriculture, Legal Division, 1320 Research Park Drive, Manhattan, KS 66502**. Failure to timely request a hearing or review may preclude review under the Kansas Judicial Review Act.

*For Use by Register of Deeds*

FOR OFFICE USE ONLY  
**APPLICATION APPROVED AND  
SUMMARY ORDER ISSUED**

By: Michael A. Meyer  
Duly Authorized Designee of the Chief Engineer

(Print Name): MICHAEL A. MEYER  
Division of Water Resources - Kansas Department of Agriculture

Date of Issuance: October 1, 2018

State of Kansas )

County of Ginnery ) SS

Acknowledged before me on October 1, 2018

by Michael A. Meyer

Signature: Julie Jones  
Notary Public

My commission expires: December 15, 2018  
(Notary Seal)

