

# NOTICE

This scan only represents the application as filed. The information contained herein meets the requirements of K.A.R. 5-3-1 or K.A.R. 5-5-1, and has been found acceptable for filing in the office of the Chief Engineer. The application should not be considered to be a complete application as per K.A.R. 5-3-1b or K.A.R. 5-5-2a.

WATER RESOURCES RECEIVED

APR 24 2018

UNACCEPTABLE FOR PRIORITY  
KS DEPT OF AGRICULTURE

KANSAS DEPARTMENT OF AGRICULTURE  
Jackie McClaskey, Secretary of Agriculture

DIVISION OF WATER RESOURCES  
David W. Barfield, Chief Engineer

File Number 50045  
This item to be completed by the Division of Water Resources.

RECEIVED  
UNACCEPTABLE FOR PRIORITY  
APR 20 2018

**APPLICATION FOR PERMIT TO APPROPRIATE WATER FOR BENEFICIAL USE**  
Filing Fee Must Accompany the Application  
(Please refer to Fee Schedule attached to this application form.)

Garden City Field Office  
Division of Water Resources

To the Chief Engineer of the Division of Water Resources, Kansas Department of Agriculture  
1320 Research Park Drive, Manhattan, Kansas 66502:

WATER RESOURCES RECEIVED

1. Name of Applicant (Please Print): FJL VENTURES GROUP LLC APR 25 2018  
Address: PO BOX 10  
City: GARDEN CITY State KS Zip Code 67846  
Telephone Number: (\_\_\_\_) \_\_\_\_\_

2. The source of water is:  surface water in \_\_\_\_\_ (stream)  
OR  groundwater in ARKANSAS RIVER BASIN (drainage basin)

Certain streams in Kansas have minimum target flows established by law or may be subject to administration when water is released from storage for use by water assurance district members. If your application is subject to these regulations on the date we receive your application, you will be sent the appropriate form to complete and return to the Division of Water Resources.

3. The maximum quantity of water desired is 15 acre-feet OR \_\_\_\_\_ gallons per calendar year, to be diverted at a maximum rate of 50 gallons per minute OR \_\_\_\_\_ cubic feet per second.

Once your application has been assigned a priority, the requested maximum rate of diversion and maximum requested quantity of water under that priority number can **NOT** be increased. Please be certain your requested maximum rate of diversion and maximum quantity of water are appropriate and reasonable for your proposed project and are in agreement with the Division of Water Resources' requirements.

4. The water is intended to be appropriated for (Check use intended):  
(a)  Artificial Recharge (b)  Irrigation (c)  Recreational (d)  Water Power  
(e)  Industrial (f)  Municipal (g)  Stockwatering (h)  Sediment Control  
(i)  Domestic (j)  Dewatering (k)  Hydraulic Dredging (l)  Fire Protection  
(m)  Thermal Exchange (n)  Contamination Remediation

YOU **MUST** COMPLETE AND ATTACH ADDITIONAL DIVISION OF WATER RESOURCES FORM(S) PROVIDING INFORMATION TO SUBSTANTIATE YOUR REQUEST FOR THE AMOUNT OF WATER FOR THE INTENDED USE REFERENCED ABOVE.

For Office Use Only:							
F.O. <u>4</u>	GMD <u>3</u>	Meets K.A.R. 5-3-1 (YES/NO)	Use <u>IND</u>	Source <u>G/S</u>	County <u>FI</u>	By <u>AW</u>	Date <u>4/25/18</u>
Code <u>REG</u>	Fee \$ <u>200</u>	TR # _____	Receipt Date <u>4/25/18</u>	Check # <u>2163</u>			

50045



KANSAS DEPARTMENT OF AGRICULTURE  
Jackie McClaskey, Secretary of Agriculture

DIVISION OF WATER RESOURCES  
David W. Barfield, Chief Engineer

**SWORN STATEMENT**  
**PURSUANT TO K.S.A. 82a-709**

You must provide evidence of legal access to, or control of, the point of diversion from the landowner or the landowner's authorized representative. Provide a copy of a recorded deed, lease, easement or other document with this application. In lieu thereof, you may sign the following sworn statement:

I have legal access to, or control of, the point of diversion described in this application from the landowner or the landowner's authorized representative. I declare under penalty of perjury that the foregoing is true and correct.

Executed on 4-24, 2018.

[Handwritten Signature]  
Applicant's Signature

The applicant must provide the required information or signature irrespective of whether they are the landowner. Failure to complete this portion of the application will cause it to be unacceptable for filing and the application will be returned to the applicant.

WATER RESOURCES  
RECEIVED

APR 25 2018

KS DEPT OF AGRICULTURE

50045

**Gina Gigot**

---

**From:** Whitesell, Alex [KDA] <Alex.Whitecell@ks.gov>  
**Sent:** Tuesday, April 24, 2018 3:54 PM  
**To:** Gina Gigot  
**Cc:** Baum, Kristen; McColloch, Austin [KDA]  
**Subject:** Signature Page  
**Attachments:** Sworn Statement Legal Access 2015.doc

Good afternoon,

The Division of Water Resources received a new application to appropriate water for beneficial use on April 24, 2018. The application is missing a signature on page 2, paragraph no. 6 and is not currently acceptable.

I've attached a form that can be signed and returned in place of signing paragraph number 6. Please sign the form and return it via email or by mail to the address below. Once the signature page is received your application will receive a file number and priority date.

Thank you and please let me know if you have any questions.

Alex Whitesell  
Division of Water Resources  
Kansas Department of Agriculture  
1320 Research Park Drive  
Manhattan, KS  
(785) 564 - 6631

My email has changed alex.whitecell@ks.gov

WATER RESOURCES  
RECEIVED

APR 25 2018

KS DEPT OF AGRICULTURE

5. The location of the proposed wells, pump sites or other works for diversion of water is:

**Note:** For the application to be accepted, the point of diversion location must be described to at least a 10 acre tract, unless you specifically request a 60 day period of time in which to locate the site within a specifically described, minimal legal quarter section of land.

(A) One in the SE quarter of the NW quarter of the NW quarter of Section 2, more particularly described as being near a point 2375 feet North and 2615 feet West of the Southeast corner of said section, in Township 25 South, Range 34 WEST, FINNEY County, Kansas.

(B) One in the \_\_\_\_\_ quarter of the \_\_\_\_\_ quarter of the \_\_\_\_\_ quarter of Section \_\_\_\_\_, more particularly described as being near a point \_\_\_\_\_ feet North and \_\_\_\_\_ feet West of the Southeast corner of said section, in Township \_\_\_\_\_ South, Range \_\_\_\_\_ East/West (circle one), \_\_\_\_\_ County, Kansas.

(C) One in the \_\_\_\_\_ quarter of the \_\_\_\_\_ quarter of the \_\_\_\_\_ quarter of Section \_\_\_\_\_, more particularly described as being near a point \_\_\_\_\_ feet North and \_\_\_\_\_ feet West of the Southeast corner of said section, in Township \_\_\_\_\_ South, Range \_\_\_\_\_ East/West (circle one), \_\_\_\_\_ County, Kansas.

(D) One in the \_\_\_\_\_ quarter of the \_\_\_\_\_ quarter of the \_\_\_\_\_ quarter of Section \_\_\_\_\_, more particularly described as being near a point \_\_\_\_\_ feet North and \_\_\_\_\_ feet West of the Southeast corner of said section, in Township \_\_\_\_\_ South, Range \_\_\_\_\_ East/West (circle one), \_\_\_\_\_ County, Kansas.

If the source of supply is groundwater, a separate application shall be filed for each proposed well or battery of wells, except that a single application may include up to four wells within a circle with a quarter (1/4) mile radius in the same local source of supply which do not exceed a maximum diversion rate of 20 gallons per minute per well.

A battery of wells is defined as two or more wells connected to a common pump by a manifold; or not more than four wells in the same local source of supply within a 300 foot radius circle which are being operated by pumps not to exceed a total maximum diversion rate of 800 gallons per minute and which supply water to a common distribution system.

6. The owner of the point of diversion, if other than the applicant is (please print):

\_\_\_\_\_  
(name, address and telephone number)

\_\_\_\_\_  
(name, address and telephone number)

You must provide evidence of legal access to, or control of, the point of diversion from the landowner or the landowner's authorized representative. Provide a copy of a recorded deed, lease, easement or other document with this application. In lieu thereof, you may sign the following sworn statement:

I have legal access to, or control of, the point of diversion described in this application from the landowner or the landowner's authorized representative. I declare under penalty of perjury that the foregoing is true and correct.

Executed on \_\_\_\_\_, 20\_\_\_\_, \_\_\_\_\_  
Applicant's Signature

The applicant must provide the required information or signature irrespective of whether they are the landowner. Failure to complete this portion of the application will cause it to be unacceptable for filing and the application will be returned to the applicant.

7. The proposed project for diversion of water will consist of ONE WELL AND ONE PUMP  
(number of wells, pumps or dams, etc.)  
and was completed (by) May 20, 2006  
(Month/Day/Year - each was or will be completed)

8. The first actual application of water for the proposed beneficial use was or is estimated to be May 20, 06  
(Mo/Day/Year)

WATER RESOURCES RECEIVED

APR 25 2018

9. Will pesticide, fertilizer, or other foreign substance be injected into the water pumped from the diversion works?  
 Yes  No If "yes", a check valve shall be required.

All chemigation safety requirements must be met including a chemigation permit and reporting requirements.

10. If you are planning to impound water, please contact the Division of Water Resources for assistance, prior to submitting the application. Please attach a reservoir area capacity table and inform us of the total acres of surface drainage area above the reservoir.

Have you also made an application for a permit for construction of this dam and reservoir with the Division of Water Resources?  Yes  No

- If yes, show the Water Structures permit number here \_\_\_\_\_
- If no, explain here why a Water Structures permit is not required \_\_\_\_\_

11. The application must be supplemented by a U.S.G.S. topographic map, aerial photograph or a detailed plat showing the following information. On the topographic map, aerial photograph, or plat, identify the center of the section, the section lines or the section corners and show the appropriate section, township and range numbers. Also, please show the following information:

- (a) The location of the proposed point(s) of diversion (wells, stream-bank installations, dams, or other diversion works) should be plotted as described in Paragraph No. 5 of the application, showing the North-South distance and the East-West distance from a section line or southeast corner of section.
- (b) If the application is for groundwater, please show the location of any existing water wells of any kind within 1/2 mile of the proposed well or wells. Identify each existing well as to its use and furnish the name and mailing address of the property owner or owners. If there are no wells within 1/2 mile, please advise us.
- (c) If the application is for surface water, the names and addresses of the landowner(s) 1/2 mile downstream and 1/2 mile upstream from your property lines must be shown.
- (d) The location of the proposed place of use should be shown by crosshatching on the topographic map, aerial photograph or plat.
- (e) Show the location of the pipelines, canals, reservoirs or other facilities for conveying water from the point of diversion to the place of use.

A 7.5 minute U.S.G.S. topographic map may be obtained by providing the section, township and range numbers to: Kansas Geological Survey, 1930 Constant, Campus West, University of Kansas, Lawrence, Kansas 66047.

12. List any application, appropriation of water, water right, or vested right file number that covers the same diversion points or any of the same place of use described in this application. Also list any other recent modifications made to existing permits or water rights in conjunction with the filing of this application.

pd/pu overlap with 46464

Requesting a total of 15 AF @ 50 gpm in combination with 46464.

\_\_\_\_\_  
\_\_\_\_\_  
\_\_\_\_\_

WATER RESOURCES RECEIVED WATER RESOURCES RECEIVED  
UNACCEPTABLE FOR PRIORITY APR 25 2018 APR 25 2018  
KS DEPT OF AGRICULTURE KS DEPT OF AGRICULTURE

13. Furnish the following well information if the proposed appropriation is for the use of groundwater. If the well has not been completed, give information obtained from test holes, if available.

Information below is from:  Test holes  Well as completed  Drillers log attached

Well location as shown in paragraph No.	(A)	(B)	(C)	(D)
Date Drilled	_____	_____	_____	_____
Total depth of well	_____	_____	_____	_____
Depth to water bearing formation	_____	_____	_____	_____
Depth to static water level	_____	_____	_____	_____
Depth to bottom of pump intake pipe	_____	_____	_____	_____

14. The relationship of the applicant to the proposed place where the water will be used is that of owner  
(owner, tenant, agent or otherwise)

15. The owner(s) of the property where the water is used, if other than the applicant, is (please print):

\_\_\_\_\_  
(name, address and telephone number)

\_\_\_\_\_  
(name, address and telephone number)

16. The undersigned states that the information set forth above is true to the best of his/her knowledge and that this application is submitted in good faith.

Dated at Holcomb, Kansas, this 19 day of April, 2018.  
(month) (year)

\_\_\_\_\_  
(Applicant Signature)

By Mark Lynch  
(Agent or Officer Signature)

APPLICANT(S) SOCIAL SECURITY IDENTIFICATION NUMBER(S)  
84-1290230

and/or  
APPLICANT(S) TAXPAYER I.D. NO.(S)

Mark Lynch  
(Agent or Officer - Please Print)

Assisted by \_\_\_\_\_ Date: \_\_\_\_\_  
(office/title)

WATER RESOURCES RECEIVED  
APR 25 2018

WATER RESOURCES RECEIVED  
APR 24 2018  
UNACCEPTABLE FOR PRIORITY  
KS DEPT OF AGRICULTURE

KS DEPT OF AGRICULTURE

50045

### FEE SCHEDULE

1. The fee for an application for a permit to appropriate water for beneficial use, except for domestic use, shall be (see paragraph No. 2 below if requesting storage):

ACRE-FEET	FEE
0-100	\$200.00
101-320	\$300.00
More than 320	\$300.00 plus \$20.00 for each additional 100 acre-feet or any part thereof.

2. The fee for an application in which storage is requested, except for domestic use, shall be:

ACRE-FEET	FEE
0-250	\$200.00
More than 250	\$200.00 plus \$20.00 for each additional 250 acre-feet of storage or any part thereof.

Note: If an application requests both direct use *and* storage, the fee charged shall be as determined under No. 1 or No. 2 above, whichever is greater, but not both fees.

3. The fee for an application for a permit to appropriate water for water power or dewatering purposes shall be \$100.00 plus \$200.00 for each 100 cubic feet per second, or part thereof, of the diversion rate requested.

Note: The applicant shall notify the Chief Engineer and pay the statutorily required field inspection fee of \$400.00 when construction of the works for diversion has been completed, except that for applications filed on or after July 1, 2009, for works constructed for sediment control use and for evaporation from a groundwater pit for industrial use shall be accompanied by a field inspection fee of \$200.00.

**MAKE CHECKS PAYABLE TO THE KANSAS DEPARTMENT OF AGRICULTURE**

**ATTENTION**

A Water Conservation Plan may be required per K.S.A. 82a-733. A statement that your application for permit to appropriate water may be subject to the minimum desirable streamflow requirements per K.S.A. 82a-703a, b, and c may also be required from you. After the Division of Water Resources has had the opportunity to review your application, you will be notified whether or not you will need to submit a Water Conservation Plan. You also may be required to install a water flow meter or water stage measuring device on your diversion works prior to diverting water. There may be other special conditions or Groundwater Management District regulations that you will need to comply with if this application is approved.

**CONVERSION FACTORS**

1 acre-foot equals 325,851 gallons

1 million gallons equal 3.07 acre-feet

WATER RESOURCES  
RECEIVED

WATER RESOURCES  
RECEIVED

APR 24 2018  
**UNACCEPTABLE FOR PRIORITY**

APR 25 2018

KS DEPT OF AGRICULTURE

KS DEPT OF AGRICULTURE



**INDUSTRIAL USE  
SUPPLEMENTAL SHEET**

File No. 50045

Name of Applicant (Please Print): FJL VENTURES GROUP LLC

1. Please describe type of industry or product produced: POTATOE DEPOT  
 \_\_\_\_\_ Standard Industrial Classification Code Number: \_\_\_\_\_

2. Please complete the following table to show your past and present water requirements:

**PAST PRODUCT PRODUCTION AND WATER DIVERTED, IF APPLICABLE**

LAST 5 YEARS	AMOUNT OF PRODUCT	WATER DIVERTED (GALLONS)	GALLONS PER PRODUCT PER DAY
5 years ago			
Last year			
Present year			

3. Please complete the following table to show your future water requirements:

**ESTIMATED FUTURE PRODUCT PRODUCTION AND WATER DIVERTED**

NEXT 5 YEARS	AMOUNT OF PRODUCT	WATER TO BE DIVERTED (GALLONS)	GALLONS PER PRODUCT PER DAY
Year 1			
Year 2			
Year 3			
Year 4			
Year 5			

Number of days of operation of the industry per year is \_\_\_\_\_ days.

Please attach any tables, curves or additional information showing past, present and estimated future water requirements to substantiate the amount of water requested.


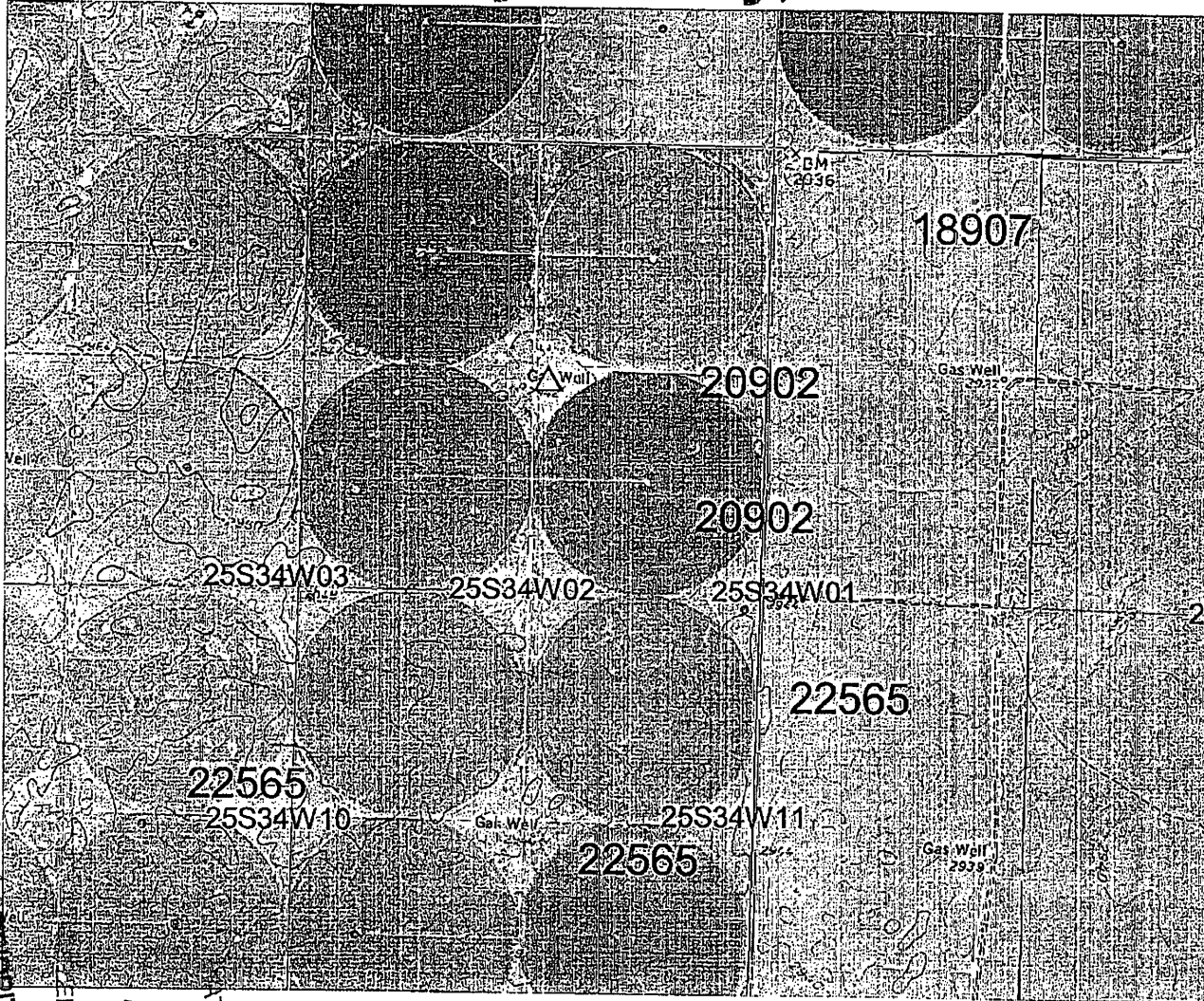
4. Please designate the legal description of the location where the water is to be used. Show in the space provided below the Section (S), Township (T), and Range (R), and the number of acres in each forty acre tract or fractional portion thereof.

S	T	R	NE¼				NW¼				SW¼				SE¼				TOTAL	
			NE	NW	SW	SE	NE	NW	SW	SE	NE	NW	SW	SE	NE	NW	SW	SE		
2	25	34																	office /plant	na

You may attach any additional information you believe will assist in informing the Division of the need for your request.

WATER RESOURCES RECEIVED  
 WATER RESOURCES RECEIVED  
**UNACCEPTABLE FOR PRIORITY APR 25 2018**  
 KS DEPT OF AGRICULTURE  
 KS DEPT OF AGRICULTURE  
 KS DEPT OF AGRICULTURE

# File 46,464 F.J.L. Ventures Group, L.L.C. Section 2 Township 25 South Range 34 West Finney County, Kansas



RECEIVED

MAR 9 2 2007

Bardeen City Field Office  
Division of Water Resources

53045

UNACCEPTABLE PRIORITY

KS DEPT OF AGRICULTURE



1:24000

APR 25 2018

WATER RESOURCES  
RECEIVED



Point of Diversion:  
(2,375 Feet North, 2,615 Feet West)

-  Twp.shp
-  Highways.shp
-  Plss.shp
-  Pd\_utmz14nad83.shp

7-17-06 DWR



50045

*The Professionals*

# MINTER-WILSON DRILLING CO.

INCORPORATED

Irrigation  
and Domestic  
Water Systems  
Complete Installation  
and Repairing

Phone 276-8269 • P.O. Box A • GARDEN CITY, KANSAS 67846

Premium Source Ag  
Finney County  
6-19-06

Location: SE $\frac{1}{4}$  2-25-34 - From second curve south of Sunflower -  
 $\frac{1}{2}$  mile south &  $\frac{1}{2}$  mile west

Static Water Level 180 ft.

Test #1

- 0' to 1' - Top soil
- 1' to 5' - Fine sand - loose
- 5' to 10' - Brown clay
- 10' to 25' - Gray clay
- 25' to 57' - Medium coarse gravel
- 57' to 78' - Brown sandy clay
- 78' to 130' - Fine to medium sand & gravel
- 130' to 147' - Blue clay
- 147' to 158' - Blue clay - small sand streak
- 158' to 198' - Blue clay
- 198' to 209' - Fine sand
- 209' to 215' - Blue clay
- 215' to 222' - Fine sand
- 222' to 251' - Blue clay - sand streak
- 251' to 264' - Blue clay
- 264' to 269' - Fine to medium sand & gravel
- 269' to 277' - Brown clay
- 277' to 286' - Fine to medium sand & gravel
- 286' to 308' - Fine to medium sand & gravel - small clay strips
- 308' to 316' - Brown clay
- 316' to 321' - Fine to medium sand & gravel
- 321' to 326' - Brown clay
- 326' to 334' - Brown clay - gravel strips
- 334' to 344' - Brown clay
- 344' to 365' - Fine to medium sand & gravel
- 365' to 391' - Brown clay
- 391' to 408' - Fine to medium sand & gravel-yellow rock mixed
- 408' to 423' - Brown sandy clay
- 423' to 425' - Brown rock
- 425' to 433' - Yellow clay
- 433' to 440' - Gray shale

RECEIVED

MAR 22 2007

WATER RESOURCES  
Garden City Field Office  
Division of Water Resources

APR 25 2018

KS DEPT OF AGRICULTURE  
WATER RESOURCES  
RECEIVED

UNACCEPTABLE FOR PRIORITY

KS DEPT OF AGRICULTURE

# STATE OF KANSAS

DEPARTMENT OF AGRICULTURE  
1320 RESEARCH PARK DRIVE  
MANHATTAN, KS 66502  
PHONE: (785) 564-6700  
FAX: (785) 564-6777



900 SW JACKSON, ROOM 456  
TOPEKA, KS 66612  
PHONE: (785) 296-3556  
www.agriculture.ks.gov

GOVERNOR JEFF COLYER, M.D.  
JACKIE McCLASKEY, SECRETARY OF AGRICULTURE

April 25, 2018

FJL VENTURES GROUP, LLC  
PO BOX 10  
GARDEN CITY KS 67846

RE: Application  
File No. 50045

Dear Sir or Madam:

Your application for permit to appropriate water in 2-25S-34W in Finney County, was received and has been assigned the file number noted above.

As a matter of record, the Division of Water Resources has on hand a large number of applications awaiting processing. Therefore to be fair to all concerned, and so that we can process those applications on hand in the order they were received, we intend to concentrate on the backlog of applications until the issue is resolved. Once review of your application has begun, we will contact you, if additional information is required.

In accordance with the provisions of the Kansas Water Appropriation Act, a portion of which is included below, the use of water as proposed prior to approval of the application is unlawful. Once approved, compliance with the terms, conditions and limitations of the permit is necessary. Conservation of the water resources of Kansas is required.

**Section 82a-728 of the Kansas Water Appropriation Act, provides (a) except for the appropriation of water for the purpose of domestic use, . . . it shall be unlawful for any person to appropriate or threaten to appropriate water from any source without first applying for and obtaining a permit to appropriate water in accordance with the provisions of the Water Appropriation Act or for any person to violate any condition of a vested right, appropriation right or an approved application for a permit to appropriate water for beneficial use.**

**(b) (1) The violation of any provision of this section by any person is a class C misdemeanor . . .**

**A class C misdemeanor is punishable by a fine not to exceed \$500 and/or a term of confinement not to exceed one month in the county jail. Each day that the violation occurs constitutes a separate offense.**

If you have any questions, please contact me at (785) 564-6637. If you wish to discuss a specific file, please have the file number ready so that we may help you more efficiently.

Sincerely,

Kristen A. Baum  
New Applications Unit Supervisor  
Water Appropriation Program

BAT: dlw  
pc: GARDEN CITY Field Office  
GMD 3