

File No. **40132** 11. County: **SV** Basin: **CIMARRON RIVER** Stream: Formation Code: **211** Special Use:

12. Points of Diversion										Rate and Quantity				
CHK MOD DEL ENT	PDIV	Qualifier	S	T	R	ID	'N	'W	Comment (AKA Line)	Authorized		Additional		
										Rate gpm	Quantity af	Rate gpm	Quantity af	Overlap PD Files
ENT		SESESE	36	34	39	W	587'	240'		900	259	60	259	27000, 44888

DEL 29031

13. Storage: Rate _____ NF Quantity _____ ac/ft Additional Rate _____ NF Additional Quantity _____ ac/ft

14. Limitation: _____ af/yr at _____ gpm (_____ cfs) when combined with file number(s) _____
 Limitation: _____ af/yr at _____ gpm (_____ cfs) when combined with file number(s) _____

15. 5YR Allocation: Allocation Type _____ Start Year _____ 5 YR Amount _____ Amount Unit _____ Base Acres _____ Comment _____

CHK MOD DEL ENT	PUSE	S	T	R	ID	NE¼				NW¼				SW¼				SE¼				Total	Owner	Chg?	Overlap Files	
						NE ¼	NW ¼	SW ¼	SE ¼	NE ¼	NW ¼	SW ¼	SE ¼	NE ¼	NW ¼	SW ¼	SE ¼	NE ¼	NW ¼	SW ¼	SE ¼					
CHK	21013																								8B	NO
CHK	37341																								8A	NO
CHK	15177																								8B	NO
CHK	9795																								8C	NO

Base Acres: Year: Minimum Reasonable Quantity:

Comments:

Garden City Field Office
4532 W. Jones, Suite B
Garden City, KS 67846



Phone: 620-276-2901
Fax: 620-276-9315
www.agriculture.ks.gov

Mike Beam, Secretary

Laura Kelly, Governor

April 30, 2019

WAYNE JOHNSON
330 ROAD D
ROLLA KS 67954-5506

RE: Water Right, File Nos. 27000, 40132, 44888

Dear Sir:

Enclosed is are orders executed by the designee of the Chief Engineer, Division of Water Resources, Kansas Department of Agriculture, approving the application for change under the above referenced file numbers.

Your attention is directed to these enclosures and to the terms, conditions, and limitations specified in these approvals for change. A condition of these approvals are that acceptable water flowmeter must be installed on the diversion works authorized under the referenced file numbers and meet current specifications. Please return the required notification of completion of the diversion works and installation of the required meter as soon as these actions are completed.

Since these orders modify the original document referred to above, it should be recorded with the Register of Deeds as other instruments affecting real estate.

Should you have any questions, please feel free to call this office. If you would prefer, you could arrange an appointment for additional assistance.

Sincerely,

A handwritten signature in blue ink that reads "Michael A. Meyer".

Michael A. Meyer
Water Commissioner

MAM:
enclosures
pc: (on back side)

GREAT AMERICAN LAND LLC
330 ROAD D
ROLLA KS 67954-5506

ROXANE HAYWARD THWEATT
JACK HAYWARD
PO BOX 975
CANYON TX 79015-1826

CONRAD E & IVA M SULLIVAN LIVING TRUST
PO BOX 14
ROLLA KS 67954

GROUNDWATER MANAGEMENT DISTRICT NO. 3

CERTIFICATE OF SERVICE

On this 30th day of April, 2019, I hereby certify that the foregoing Approval of Application for Change in Point of Diversion, Water Right, File Nos. 27,000, 40,132, 44,888, dated 30th day of April, 2019 was mailed postage prepaid, first class, US mail to the following:

WAYNE JOHNSON
330 ROAD D
ROLLA KS 67954-5506


With photocopies to:

GREAT AMERICAN LAND LLC
330 ROAD D
ROLLA KS 67954-5506

ROXANE HAYWARD THWEATT
JACK HAYWARD
PO BOX 975
CANYON TX 79015-1826

CONRAD E & IVA M SULLIVAN LIVING TRUST
PO BOX 14
ROLLA KS 67954

GROUNDWATER MANAGEMENT DISTRICT NO. 3



Division of Water Resources Staff

Submit completed application to:
 Kansas Department of Agriculture
 Division of Water Resources
 Field Office for your area.
 Call for address:

Topeka -- (785) 296-5733
 Stafford -- (620) 234-5311
 Stockton -- (785) 425-6787
 Garden City -- (620) 276-2901
<http://agriculture.ks.gov/dwr>

DWR FIELD OFFICE APPLICATION FOR APPROVAL TO CHANGE THE PLACE OF USE AND/OR THE POINT OF DIVERSION



STATE OF KANSAS

Filing Fee Must Accompany the Application, K.S.A. 82a-708b(b), as amended.
 Fee Schedule is on the third page of this application form.

Paragraph Nos. 1, 2, 3 & 5 must be completed. Complete all other applicable portions. If change in point of diversion is greater than 100 feet, or if place of use will be changed, include a topographic map or detailed plat showing the authorized and proposed point(s) of diversion and/or place of use.

RECEIVED
 2:25 pm
 APR 29 2019

File No. 40132

1. Application is hereby made for approval of the Chief Engineer to change the (check one or both):

Place of Use Point of Diversion

under the water right which is the subject of this application in accordance with the conditions described below.

The source of supply is: Groundwater Surface water

Garden City Field Office
 Division of Water Resources

2. Name and address of Applicant: WAYNE JOHNSON

330 ROAD D, ROLLA KS 67954-5506

Phone Number: () _____ Email address: _____

Name and address of Water Use Correspondent: NO CHANGE

Phone Number: () _____ Email address: _____

3. The presently authorized place of use is:

Owner of Land --- NAME: NO CHANGE

ADDRESS: _____

(If there is more than one landowner, attach supplemental sheets as necessary.)

Sec.	Twp.	Range	NE¼				NW¼				SW¼				SE¼				TOTAL ACRES
			NE¼	NW¼	SW¼	SE¼	NE¼	NW¼	SW¼	SE¼	NE¼	NW¼	SW¼	SE¼	NE¼	NW¼	SW¼	SE¼	

4. If this application is for a change in place of use, it is proposed that the place of use be changed to:

Owner of Land --- NAME: NO CHANGE

ADDRESS: _____

(If there is more than one landowner, attach supplemental sheets as necessary.)

Sec.	Twp.	Range	NE¼				NW¼				SW¼				SE¼				TOTAL ACRES
			NE¼	NW¼	SW¼	SE¼	NE¼	NW¼	SW¼	SE¼	NE¼	NW¼	SW¼	SE¼	NE¼	NW¼	SW¼	SE¼	

For Office Use Only: Code _____ Fee \$ 100.⁰⁰ TR # _____ Receipt Date 4-29-19 Check # 1051

5. **Presently authorized point of diversion:**
 One in the NE Quarter of the SE Quarter of the SE Quarter of Section 36, Township 34 South, Range 39 W, in SV County, Kansas, 725 feet North 125 feet West of Southeast corner of section.
 Authorized Rate _____ Authorized Quantity _____ Depth of well _____ (feet)
(DWR use only: Computer ID No. 03 GPS _____ feet North _____ feet West)
 This point will not be changed This point will be changed as follows: No change, point better described with GPS as follows:
Proposed point of diversion: (Complete only if change is requested or if existing point is better described by GPS)
 One in the SE Quarter of the SE Quarter of the SE Quarter of Section 36, Township 34 South, Range 39 W, in SV County, Kansas, 587 feet North 240 feet West of Southeast corner of section.
 Proposed Rate _____ Proposed Quantity _____ Proposed well depth (feet) _____
 This point is: Additional Well Geo Center List other water rights that will use this point _____

6. **Presently authorized point of diversion:**
 One in the _____ Quarter of the _____ Quarter of the _____ Quarter of Section _____, Township _____ South, Range _____ (E/W), in _____ County, Kansas, _____ feet North _____ feet West of Southeast corner of section.
 Authorized Rate _____ Authorized Quantity _____ Depth of well _____ (feet)
(DWR use only: Computer ID No. _____ GPS _____ feet North _____ feet West)
 This point will not be changed This point will be changed as follows: No change, point better described with GPS as follows:
Proposed point of diversion: (Complete only if change is requested or if existing point is better described by GPS)
 One in the _____ Quarter of the _____ Quarter of the _____ Quarter of Section _____, Township _____ South, Range _____ (E/W), in _____ County, Kansas, _____ feet North _____ feet West of Southeast corner of section.
 Proposed Rate _____ Proposed Quantity _____ Proposed well depth (feet) _____
 This point is: Additional Well Geo Center List other water rights that will use this point _____

7. The changes herein are desired for the following reasons?
 (please be specific) _____
PUMP STUCK IN WELL

8. If a well, is the test hole log attached? Yes No

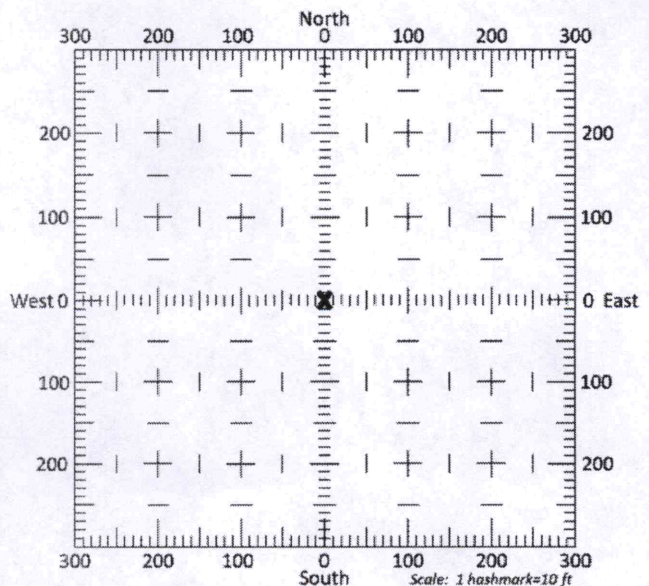
9. The change(s) (was)(will be) completed by?
ASAP

10. If the point of diversion is a well:
 (a) What are you going to do with the old well?
DOMESTIC USE
 (b) When will this be done? _____

11. Groundwater Management District recommendation attached?
 Yes No

12. Assisted by MM/GCFO

13a. If the proposed point of diversion will be relocated more than 300 feet but within 2,640 feet of the existing point of diversion, attach a topographic map or aerial photograph. For groundwater sources, show all wells (including domestic) within one-half mile of the proposed point of diversion and the names and mailing addresses of the owners. For surface water sources, show the names and addresses of the landowner(s) one-half mile downstream and one-half mile upstream from your property lines



13b. If the proposed point of diversion will be relocated within 300 feet of the existing point of diversion, indicate its location on the diagram shown above in relation to the existing point of diversion. **(PLEASE NOTE: The "X" in center of diagram above represents the presently authorized point of diversion.)**

14. If the proposed groundwater point of diversion is 300 or fewer feet from the existing point of diversion, complete the following:
- (a) Does the undersigned represent all owners of the currently authorized place(s) of use identified in this application?
 Yes No (If no, all owners must sign this application.)
 - (b) Will the ownership interest of any owner of the currently authorized place(s) of use identified in this application be adversely affected if this application is approved as requested?
 Yes No (If yes, all owners must sign this application.)
 - (c) If this application is not approved expeditiously, will there be substantial damage to property, public health or safety?
 Yes No (If no, all owners must sign this application.)

If the application proposes a surface water change in point of diversion, a groundwater change in point of diversion greater than 300 feet, or a change in place of use, the application must be signed by all owners of the currently authorized place of use, or their duly authorized agent (attach notarized statement authorizing representation).

I hereby verify, being first duly sworn upon my oath or affirmation and under penalty of perjury, that I am of lawful age and the owner, the spouse of the owner, or a duly authorized agent of the owner(s) to make this application on their behalf, in regards to the water right(s) to which this application pertains. I further verify that the statements contained in this application are true, correct and complete.

Dated at Mugoton, Kansas, this 24 day of April, 2019.

<u><i>Wayne Johnson</i></u> _____ (Owner)	_____ (Spouse)
_____ (Please Print)	_____ (Please Print)
_____ (Owner)	_____ (Spouse)
_____ (Please Print)	_____ (Please Print)
_____ (Owner)	_____ (Spouse)
_____ (Please Print)	_____ (Please Print)

State of Kansas }
 County of Stearns } SS

I hereby certify that the foregoing application was signed in my presence and sworn to before me this 24 day of April, 2019.

Marie Aust

 Notary Public


My Commission Expires April 5, 2023

ONLY COMPLETE APPLICATIONS WILL BE PROCESSED. To be complete, all of the applicable portions of the application form must be completed with accurate information; maps, if necessary, must be included; signatures of all the appropriate owners' must be affixed to the application and notarized; and the appropriate fee must be paid.

FEE SCHEDULE

Each application to change the place of use or the point of diversion under this section shall be accompanied by the application fee set forth in the schedule below: Make checks payable to: **Kansas Department of Agriculture**

- (1) Application to change a point of diversion 300 feet or less \$100
- (2) Application to change a point of diversion more than 300 feet \$200
- (3) Application to change the place of use \$200




Sec. 36 Blk T34S
 Survey R39W Co. Stevens
 N. 37.04092° W. -101.50154°



No. 25276

P.O. Box 784
 Sunray, Texas 79086
 (806) 948-4421

WAYNE JOHNSON



Test Waterwell

DATE 4/18/19

NO. 1-19

FROM	TO	DESCRIPTION	SAND
0	160	top soil + clay w/ sand strips.	
160	240	fine, med and coarse sand w/ clay strips.	
240	260	fine, med and coarse fairly loose sand w/ gravel strips + clay strips.	14
260	280	fine to med fine fairly loose sand w/ clay strips.	6
280	300	fine fairly loose sand w/ little clay mix + clay strips.	8
300	320	fine to med fine fairly loose sand w/ clay strips.	17
320	340	med fine fairly loose sand w/ clay strips + rock strips.	17
340	360	fine fairly loose sand w/ clay strips.	14
360	380	fine fairly loose sand w/ clay strips.	12
380	400	fine fairly loose sand w/ clay strips.	6
400	420	fine to med fairly loose sand w/ clay strips.	14
420	440	fine to med fairly loose sand w/ coarse sand strips.	20
440	460	fine to med fairly loose sand w/ clay strips.	16
460	480	fine to med fairly loose sand w/ coarse sand strips.	20
480	500	fine, med and coarse fairly loose sand w/ rock strips + clay	16
500	520	fine to med fairly loose sand w/ clay strips.	18
520	540	fine, med and coarse fairly loose sand w/ gravel + clay strips.	14
540	560	med and coarse fairly loose sand w/ gravel.	20
560	580	fine, med and coarse fairly loose sand w/ gravel to light gravel to red clay.	18
580	600	Red clay	
600	620	drag bit	

used some water