

NOTICE

This scan only represents the application as filed. The information contained herein meets the requirements of K.A.R. 5-3-1 or K.A.R. 5-5-1, and has been found acceptable for filing in the office of the Chief Engineer. The application should not be considered to be a complete application as per K.A.R. 5-3-1b or K.A.R. 5-5-2a.

Submit completed application to:
 Kansas Department of Agriculture
 Division of Water Resources
 Field Office for your area.
 Call for address:
 Topeka -- (785) 296-5733
 Stafford -- (620) 234-5311
 Stockton -- (785) 425-6787
 Garden City -- (620) 276-2901
<http://agriculture.ks.gov/dwr>

DWR FIELD OFFICE APPLICATION FOR APPROVAL TO CHANGE THE PLACE OF USE AND/OR THE POINT OF DIVERSION



STATE OF KANSAS
 Water Resources
 Received

Filing Fee Must Accompany the Application, K.S.A. 82a-708b(b), as amended. **MAR 16 2020**
 Fee Schedule is on the third page of this application form.

Paragraph Nos. 1, 2, 3 & 5 must be completed. Complete all other applicable portions. If change in point of diversion is greater than 100 feet, or if place of use will be changed, include a topographic map or detailed plat showing the authorized and proposed point(s) of diversion and/or place of use.

RECEIVED

File No. 13858

1. Application is hereby made for approval of the Chief Engineer to change the (check one or both):

Place of Use Point of Diversion

under the water right which is the subject of this application in accordance with the conditions described below.

The source of supply is: Groundwater Surface water

MAR 12 2020
 9:46 AM
 Garden City Field Office
 Division of Water Resources

2. Name and address of Applicant: SOUTHWESTERN HEIGHTS CONSOLIDATED SCHOOL, Attn: MAINTENANCE DIRECTOR
17222 MUSTANG RD, KISMET, KS 67859-5995

Phone Number: () Email address: _____

Name and address of Water Use Correspondent: Same

Water Resources
 Received

Phone Number: () Email address: _____

APR 13 2020

3. The presently authorized place of use is:

Owner of Land ---- NAME: Same

ADDRESS: _____

KS Dept Of Agriculture

(If there is more than one landowner, attach supplemental sheets as necessary.)

Sec.	Twp.	Range	NE¼				NW¼				SW¼				SE¼				TOTAL ACRES	
			NE¼	NW¼	SW¼	SE¼	NE¼	NW¼	SW¼	SE¼	NE¼	NW¼	SW¼	SE¼	NE¼	NW¼	SW¼	SE¼		

RECEIVED

4. If this application is for a change in place of use, it is proposed that the place of use be changed to:

Owner of Land ---- NAME: _____

ADDRESS: _____

(If there is more than one landowner, attach supplemental sheets as necessary.)

MAR 24 2020
 Garden City Field Office
 DIVISION OF WATER RESOURCES

Sec.	Twp.	Range	NE¼				NW¼				SW¼				SE¼				TOTAL ACRES	
			NE¼	NW¼	SW¼	SE¼	NE¼	NW¼	SW¼	SE¼	NE¼	NW¼	SW¼	SE¼	NE¼	NW¼	SW¼	SE¼		

Converted FO Chg to HQ Chg 3/12/2020 LLM

For Office Use Only: Code CGC Fee \$ 100 TR # _____ Receipt Date 3-12-20 Check # 5575

FO: 4 GMD: 3 Use: IRR/MUN Source: G County: SW By: KJN Date: 3/16/20

5. **Presently authorized point of diversion:**
 One in the SW Quarter of the SE Quarter of the SW Quarter of Section 25, Township 32 South, Range 31 (W), in SW County, Kansas, 120 feet North 3390 feet West of Southeast corner of section.
 Authorized Rate No change Authorized Quantity no change Depth of well _____ (feet)
 (DWR use only: Computer ID No. 2 GPS _____ feet North _____ feet West)
 This point will not be changed This point will be changed as follows: No change, point better described with GPS as follows:
Proposed point of diversion: (Complete only if change is requested or if existing point is better described by GPS)
 One in the SW Quarter of the SE Quarter of the SW Quarter of Section 25, Township 32 South, Range 31 (W), in SW County, Kansas, 148 feet North 3094 feet West of Southeast corner of section.
 Proposed Rate Stand by Proposed Quantity Stand by Proposed well depth (feet) 492
 This point is: Additional Well Geo Center List other water rights that will use this point 30054 ST and b

6. **Presently authorized point of diversion:**
 One in the NW Quarter of the NW Quarter of the NW Quarter of Section 36, Township 32 South, Range 31 (W), in SW County, Kansas, 4864 feet North 5088 feet West of Southeast corner of section.
 Authorized Rate No change Authorized Quantity No change Depth of well _____ (feet)
 (DWR use only: Computer ID No. 4 GPS _____ feet North _____ feet West)
 This point will not be changed This point will be changed as follows: No change, point better described with GPS as follows:
Proposed point of diversion: (Complete only if change is requested or if existing point is better described by GPS)
 One in the _____ Quarter of the _____ Quarter of the _____ Quarter of Section _____, Township _____ South, Range _____ (E/W), in _____ County, Kansas, _____ feet North _____ feet West of Southeast corner of section.
 Proposed Rate _____ Proposed Quantity _____ Proposed well depth (feet) _____
 This point is: Additional Well Geo Center List other water rights that will use this point _____

7. The changes herein are desired for the following reasons?
 (please be specific) To add new point of diversion as a standby well

8. If a well, is the test hole log attached? Yes No

9. The change(s) (was)(will be) completed by?
ASAP

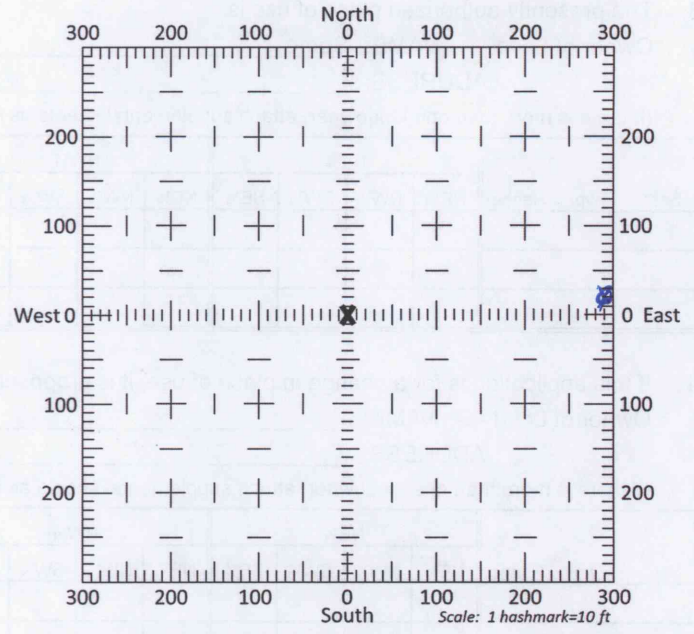
10. If the point of diversion is a well:
 (a) What are you going to do with the old well?

 (b) When will this be done? _____

11. Groundwater Management District recommendation attached?
 Yes No

12. Assisted by mf/GCFO

13a. If the proposed point of diversion will be relocated more than 300 feet but within 2,640 feet of the existing point of diversion, attach a topographic map or aerial photograph. For groundwater sources, show all wells (including domestic) within one-half mile of the proposed point of diversion and the names and mailing addresses of the owners. For surface water sources, show the names and addresses of the landowner(s) one-half mile downstream and one-half mile upstream from your property lines



13b. If the proposed point of diversion will be relocated within 300 feet of the existing point of diversion, indicate its location on the diagram shown above in relation to the existing point of diversion. (PLEASE NOTE: The "X" in center of diagram above represents the presently authorized point of diversion.)

14. If the proposed groundwater point of diversion is 300 or fewer feet from the existing point of diversion, complete the following:

- (a) Does the undersigned represent all owners of the currently authorized place(s) of use identified in this application?
 Yes No (If no, all owners must sign this application.)
- (b) Will the ownership interest of any owner of the currently authorized place(s) of use identified in this application be adversely affected if this application is approved as requested?
 Yes No (If yes, all owners must sign this application.)
- (c) If this application is not approved expeditiously, will there be substantial damage to property, public health or safety?
 Yes No (If no, all owners must sign this application.)

If the application proposes a surface water change in point of diversion, a groundwater change in point of diversion greater than 300 feet, or a change in place of use, the application must be signed by all owners of the currently authorized place of use, or their duly authorized agent (attach notarized statement authorizing representation).

I hereby verify, being first duly sworn upon my oath or affirmation and under penalty of perjury, that I am of lawful age and the owner, the spouse of the owner, or a duly authorized agent of the owner(s) to make this application on their behalf, in regards to the water right(s) to which this application pertains. I further verify that the statements contained in this application are true, correct and complete.

Dated at GARDEN City, Kansas, this 11th day of MARCH, 2020.

4 [Signature] (Owner) (USD 483) (Spouse)

(Please Print)

(Please Print)

(Owner)

(Spouse)

(Please Print)

Water Resources Received

(Please Print)

(Owner)

APR 13 2020

(Spouse)


(Please Print)

KS Dept Of Agriculture

(Please Print)

State of Kansas }
County of FINNEY } SS

I hereby certify that the foregoing application was signed in my presence and sworn to before me this 11TH day of MARCH, 2020.

My Commission Expires 9-14-22  [Signature] Notary Public

ONLY COMPLETE APPLICATIONS WILL BE PROCESSED. To be complete, all of the applicable portions of the application form must be completed with accurate information; maps, if necessary, must be included; signatures of all the appropriate owners' must be affixed to the application and notarized; and the appropriate fee must be paid.

FEE SCHEDULE

Each application to change the place of use or the point of diversion under this section shall be accompanied by the application fee set forth in the schedule below: Make checks payable to: **Kansas Department of Agriculture**

- (1) Application to change a point of diversion 300 feet or less \$100
- (2) Application to change a point of diversion more than 300 feet Water Resources \$200
- (3) Application to change the place of use Received \$200

RECEIVED

MAR 24 2020

MAR 16 2020

KS Dept Of Agriculture

3795 W. Jones Ave.
Garden City, KS 67846
PH: 620-277-2389



PO Box 639
Garden City, KS 67846
Fax: 620-277-0224

ELTON ARGO OFFICE 620-563-7102 CELL 620-629-3166

Customer Name: Southwestern Heights High School WO#: 19743 Date: 3-6-2020
 Street Address: USD 483 P.O. Box 760 Test #: 1 E LOG: _____
 City, State: Plains, KS 67869 Driller: Kevin Frizzell
 County: SW Quarter: SW Section: 25 Township: 32 Range: 31
 Location: 159' EAST 10' NORTH of EXISTING WELL GPS: 37.22838 N 100.64619 W
 Rig #: 10002 Elevation: _____ Static WL: 315 Estimated? _____
 Proposed Well Depth: 492
 SPARE WELL LOCATION 5' SUMP

%	Footage			Description of Strata
	From	Pay	To	
	0		2	Top Soil
	2		21	Brown Sandy Clay, Few Fine Sand
	21		34	Brown Sandy Clay, Few Fine sand, white rock strips
	34		44	Brown Sandy clay, white rock, Few Brown Clay
	44		65	Fine Sand, Few Sandy Clay Strips
	65		76	Sandy Clay, Fine Sand, Few Cemented sand
	76		90	Fine Sand
	90		95	Fine Sand, Few Cemented Sand, Sandy Clay Strips
	95		119	Fine to med coarse, Few Small gravel
	119		124	Reddish-Brown Sandy Clay
	124		163	Fine to coarse sand, Few Small gravel
	163		180	Fine to Small gravel, Few Small rock
	180		213	Fine to med coarse sand
	213		220	Blue Clay
	220		233	Sandy Clay
	233		240	Fine Sand, Sandy Clay Strips
	240		250	Fine Sand, Few coarse
	250		268	Fine Sand, Clay Strips
	268		283	Brown Sandy clay, Blue Clay Strips
	283		300	Blue Clay, Sandy clay, Few Fine Sand
	300	-	356	Blue Clay
10	356	24	380	Fine to med, Few coarse, Blue Clay Strips
5	380	16	396	Fine sand, Few med, Blue Clay mix
10	396	25	421	Fine to med, Few coarse sand, Blue Clay mix
10	421	34	455	Fine to med, Blue clay mix, Few coarse
15	455	32	487	Fine Sand, Few med Clay stuff
	487	-	500	Red Bank

RECEIVED

MAR 24 2020

Garden City Field Office
DIVISION OF WATER RESOURCES

- Perma - 1
- 4 3/4 Bleed - 1
- Soda Ash - 1
- Super Gel - 2
- Grout - 5
- 3/4 Hole Plug - 5

Water Resources
Received

RECEIVED

APR 13 2020

MAR 09 2020

KS Dept Of Agriculture

Garden City Field Office
Division of Water Resources

Water Resources
Received

MAR 16 2020

KS Dept Of Agriculture

SCANNED

Submit completed application to:
 Kansas Department of Agriculture
 Division of Water Resources
 Field Office for your area.

Call for address:

Topeka -- (785) 296-5733
 Stafford -- (620) 234-5311
 Stockton -- (785) 425-6787
 Garden City -- (620) 276-2901
<http://agriculture.ks.gov/dwr>

DWR FIELD OFFICE APPLICATION FOR APPROVAL TO CHANGE THE PLACE OF USE AND/OR THE POINT OF DIVERSION



STATE OF KANSAS
 Water Resources
 Received

Filing Fee Must Accompany the Application, K.S.A. 82a-708b(b), as amended. **MAR 16 2020**
 Fee Schedule is on the third page of this application form.

Paragraph Nos. 1, 2, 3 & 5 must be completed. Complete all other applicable portions. If change in point of diversion is greater than 100 feet, or if place of use will be changed, include a topographic map or detailed plat showing the authorized and proposed point(s) of diversion and/or place of use.

File No. 13858

1. Application is hereby made for approval of the Chief Engineer to change the (check one or both):

Place of Use Point of Diversion

under the water right which is the subject of this application in accordance with the conditions described below.

The source of supply is: Groundwater Surface water

2. Name and address of Applicant: SOUTHWESTERN HEIGHTS CONSOLIDATED SCHOOL, Attn: MAINTENANCE DIRECTOR
17222 MUSTANG RD, KISMET, KS 67859-5995

Phone Number: () Email address: _____

Name and address of Water Use Correspondent: Same

Phone Number: () Email address: _____

3. The presently authorized place of use is:

Owner of Land ---- NAME: Same

ADDRESS: _____

(If there is more than one landowner, attach supplemental sheets as necessary.)

Sec.	Twp.	Range	NE¼				NW¼				SW¼				SE¼				TOTAL ACRES		
			NE¼	NW¼	SW¼	SE¼	NE¼	NW¼	SW¼	SE¼	NE¼	NW¼	SW¼	SE¼	NE¼	NW¼	SW¼	SE¼			

RECEIVED

4. If this application is for a change in place of use, it is proposed that the place of use be changed to:

Owner of Land ---- NAME: _____

ADDRESS: _____

(If there is more than one landowner, attach supplemental sheets as necessary.)

Sec.	Twp.	Range	NE¼				NW¼				SW¼				SE¼				TOTAL ACRES			
			NE¼	NW¼	SW¼	SE¼	NE¼	NW¼	SW¼	SE¼	NE¼	NW¼	SW¼	SE¼	NE¼	NW¼	SW¼	SE¼				

MAR 24 2020

**Garden City Field Office
 DIVISION OF WATER RESOURCES**

For Office Use Only: Code CGC Fee \$ 100 TR # _____ Receipt Date 3-12-20 Check # 5575

FO: 4 GMD: 3 Use: IRR/MUN Source: G County: SW By: KJN Date: 3/16/20

5. **Presently authorized point of diversion:** *Primary*
 One in the SW Quarter of the SE Quarter of the SW Quarter of Section 25, Township 32 South, Range 31 (W), in SW County, Kansas, 120 feet North 3390 feet West of Southeast corner of section.
 Authorized Rate No change Authorized Quantity no change Depth of well _____ (feet)
(DWR use only: Computer ID No. 2 GPS _____ feet North _____ feet West)
 This point will not be changed This point will be changed as follows: No change, point better described with GPS as follows:
Proposed point of diversion: (Complete only if change is requested or if existing point is better described by GPS)
 One in the SW Quarter of the SE Quarter of the SW Quarter of Section 25, Township 32 South, Range 31 (W), in SW County, Kansas, 148 feet North 3094 feet West of Southeast corner of section.
 Proposed Rate Stand by Proposed Quantity Stand by Proposed well depth (feet) 492
 This point is: Additional Well Geo Center List other water rights that will use this point 30054 Standby

6. **Presently authorized point of diversion:**
 One in the NW Quarter of the NW Quarter of the NW Quarter of Section 36, Township 32 South, Range 31 (W), in SW County, Kansas, 4864 feet North 5088 feet West of Southeast corner of section.
 Authorized Rate No change Authorized Quantity No change Depth of well _____ (feet)
(DWR use only: Computer ID No. 4 GPS _____ feet North _____ feet West)
 This point will not be changed This point will be changed as follows: No change, point better described with GPS as follows:
Proposed point of diversion: (Complete only if change is requested or if existing point is better described by GPS)
 One in the _____ Quarter of the _____ Quarter of the _____ Quarter of Section _____, Township _____ South, Range _____ (E/W), in _____ County, Kansas, _____ feet North _____ feet West of Southeast corner of section.
 Proposed Rate _____ Proposed Quantity _____ Proposed well depth (feet) _____
 This point is: Additional Well Geo Center List other water rights that will use this point _____

7. The changes herein are desired for the following reasons?
 (please be specific) To add new point of diversion as a standby well

8. If a well, is the test hole log attached? Yes No

9. The change(s) (was)(will be) completed by?
ASAP

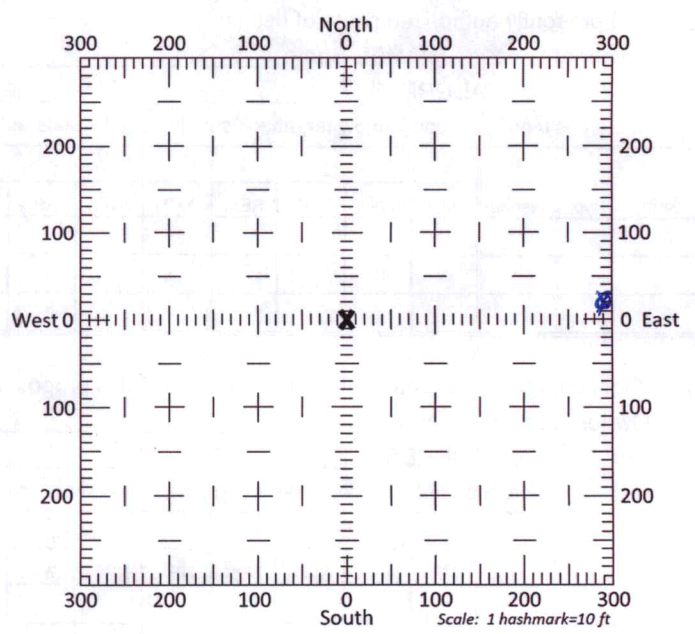
10. If the point of diversion is a well:
 (a) What are you going to do with the old well?

(b) When will this be done? _____

11. Groundwater Management District recommendation attached?
 Yes No

12. Assisted by mf/GCFO

13a. If the proposed point of diversion will be relocated more than 300 feet but within 2,640 feet of the existing point of diversion, attach a topographic map or aerial photograph. For groundwater sources, show all wells (including domestic) within one-half mile of the proposed point of diversion and the names and mailing addresses of the owners. For surface water sources, show the names and addresses of the landowner(s) one-half mile downstream and one-half mile upstream from your property lines



13b. If the proposed point of diversion will be relocated within 300 feet of the existing point of diversion, indicate its location on the diagram shown above in relation to the existing point of diversion. (PLEASE NOTE: The "X" in center of diagram above represents the presently authorized point of diversion.)

14. If the proposed groundwater point of diversion is 300 or fewer feet from the existing point of diversion, complete the following:
- (a) Does the undersigned represent all owners of the currently authorized place(s) of use identified in this application?
 Yes No (If no, all owners must sign this application.)
 - (b) Will the ownership interest of any owner of the currently authorized place(s) of use identified in this application be adversely affected if this application is approved as requested?
 Yes No (If yes, all owners must sign this application.)
 - (c) If this application is not approved expeditiously, will there be substantial damage to property, public health or safety?
 Yes No (If no, all owners must sign this application.)

If the application proposes a surface water change in point of diversion, a groundwater change in point of diversion greater than 300 feet, or a change in place of use, the application must be signed by all owners of the currently authorized place of use, or their duly authorized agent (attach notarized statement authorizing representation).


I hereby verify, being first duly sworn upon my oath or affirmation and under penalty of perjury, that I am of lawful age and the owner, the spouse of the owner, or a duly authorized agent of the owner(s) to make this application on their behalf, in regards to the water right(s) to which this application pertains. I further verify that the statements contained in this application are true, correct and complete.

Dated at GARDEN City, Kansas, this 11th day of MARCH, 2020.

4 [Signature] (USD483)
 _____ (Owner) _____ (Spouse)
 _____ (Please Print) _____ (Please Print)
 _____ (Owner) _____ (Spouse)
 _____ (Please Print) _____ (Please Print)
 _____ (Owner) _____ (Spouse)
 _____ (Please Print) _____ (Please Print)

State of Kansas }
 County of FINNEY } SS

I hereby certify that the foregoing application was signed in my presence and sworn to before me this 11TH day of MARCH, 2020.

My Commission Expires 9-14-22  [Signature] Notary Public

ONLY COMPLETE APPLICATIONS WILL BE PROCESSED. To be complete, all of the applicable portions of the application form must be completed with accurate information; maps, if necessary, must be included; signatures of all the appropriate owners' must be affixed to the application and notarized; and the appropriate fee must be paid.

FEE SCHEDULE

Each application to change the place of use or the point of diversion under this section shall be accompanied by the application fee set forth in the schedule below: Make checks payable to: **Kansas Department of Agriculture**

(1) Application to change a point of diversion 300 feet or less	\$100
(2) Application to change a point of diversion more than 300 feet	\$200
(3) Application to change the place of use	\$200

RECEIVED
MAR 24 2020
MAR 16 2020
 KS Dept Of Agriculture
 Garden City Field Office
 DIVISION OF WATER RESOURCES

SUMMARY ORDER APPROVING APPLICATION FOR CHANGE AND IMPOSING CONDITIONS

This Summary Order is issued under authority of K.S.A. 82a-708b, as amended, and K.A.R. 5-5-1, et seq. and other applicable provisions of the *Kansas Water Appropriation Law, K.S.A. 82a-701 et. seq.*, and rules and regulations promulgated thereunder, With the exception of those conditions expressly contained herein, this Summary Order does not change the terms, conditions and limitations of File No. 13858.

- 1. A change application was received on _____ requesting that the place of use and / or point of diversion authorized under the above-referenced file number be changed as described in the application.
- 2. On and after the effective date of this summary order, the authorized place(s) of use shall be located substantially as shown on the topographic map accompanying the application to change the place of use. Applicable Not Applicable
- 3. The change in point of diversion shall not impair existing rights and shall be limited to the same source or sources of water as previously authorized. The point of diversion authorized by this summary order shall be located within a _____ foot radius of the authorized point(s) of diversion. Applicable Not Applicable
- 4. The point(s) of diversion described herein is administratively corrected to be more accurately described using the Global Positioning System (GPS), as described in the application. Applicable Not Applicable
- 5. The point(s) of diversion authorized herein shall not actually be located more than _____ feet from the previously authorized point(s) of diversion. Applicable Not Applicable
- 6. As required by K.A.R. 5-3-5d, if the works for diversion is a well with a diversion rate of 100 gallons per minute or more, a tube or other device suitable for making water level measurements shall be installed, operated and maintained in accordance with K.A.R. 5-6-13. Applicable Not Applicable
- 7. **The owner of the authorized place(s) of use shall properly install an acceptable water flow meter on or before December 31, 20____**, or before the first use of water, whichever occurs first. The water flow meter shall be installed, operated and maintained in accordance with K.A.R. 5-1-4 through 5-1-12. As required by K.S.A. 82a-732, as amended, and K.A.R. 5-3-5e, the owner shall maintain records and report the reading of the water flow meter and the total quantity of water diverted annually to the Chief Engineer by March 1 following the end of each calendar year. Applicable Not Applicable
- 8. **Installation of the works for diversion of water shall be completed on or before December 31, 20____**, or within any authorized extension of time. By March 1, 20____ the applicant shall notify the Chief Engineer that construction of the works for diversion has been completed, on the form provided by the Chief Engineer, as required by K.A.R. 5-8-4e. Applicable Not Applicable
- 9. **The completed well log shall be submitted with the required notice.** Applicable Not Applicable
- 10. All diversion works into which any type of chemical or other foreign substance will be injected into the water shall be equipped with an in-line, automatic, quick-closing check valve capable of preventing pollution of the source of the water supply. The check valve(s) shall be installed, operated and maintained in accordance with K.A.R. 5-3-5c. Applicable Not Applicable
- 11. Additional Conditions are attached. Yes No
- 12. In accordance with K.S.A. 82a-708a, as amended, and K.A.R. 5-5-14, all of the owners of the authorized place(s) of use of water appropriated under the above-referenced file number are responsible for compliance with its terms, conditions and limitations, as amended and/or supplemented by this Summary Order, and with applicable provisions of the *Kansas Water Appropriation Law* and the *Rules and Regulations* promulgated thereunder. Failure to comply with these provisions may result in civil penalties pursuant to K.S.A. 82a-737, as amended, and/or the suspension or revocation and dismissal of the water or appropriation right or any other enforcement actions authorized by law.

Administrative Appeal and Effective Date of Order

If you are aggrieved by this order, pursuant to K.S.A. 82a-1901, you may request an evidentiary hearing before the Chief Engineer or request administrative review by the Secretary of Agriculture. A request for hearing by the Chief Engineer must be filed within **15 days** of service of this Order and a request for administrative review by the Secretary must be filed within **30 days** pursuant to K.S.A. 77-531. Any request for administrative review must state a basis for review pursuant to K.S.A. 77-527. File any request with **Kansas Department of Agriculture, Legal Division, 1320 Research Park Drive, Manhattan, KS 66502**. Failure to timely request a hearing or review may preclude review under the Kansas Judicial Review Act.

For Use by Register of Deeds


Water Resources
Received

MAR 16 2020

KS Dept Of Agriculture

FOR OFFICE USE ONLY
**APPLICATION APPROVED AND
SUMMARY ORDER ISSUED**

By: _____
Duly Authorized Designee of the Chief Engineer



(Print Name) _____
Division of Water Resources - Kansas Department of Agriculture

Date of Issuance: _____

State of Kansas)

County of _____) SS

Acknowledged before me on _____

by _____

Signature: _____

Notary Public

My commission expires: _____

(Notary Seal)

3795 W. Jones Ave.
Garden City, KS 67846
PH: 620-277-2389



PO Box 639
Garden City, KS 67846
Fax: 620-277-0224

ELSON ARGO OFFICE 620-563-7102 CELL 620-629-3166

Customer Name: Southwestern Heights High School WO#: 19743 Date: 3-6-2020
 Street Address: USD 483 P.O. Box 760 Test #: 1 E LOG: _____
 City, State: Plains, KS 67869 Driller: Kevin Fraizzell
 County: SW Quarter: SW Section: 25 Township: 32 Range: 31
 Location: 159' EAST 10' NORTH of EXISTING WELL GPS: 37.22838 N 100.64619 W
 Rig #: 10002 Elevation: _____ Static WL: 315 Estimated? _____
 Proposed Well Depth 492
 SPARE WELL LOCATION 5' Sump

%	Footage			Description of Strata
	From	Pay	To	
	0		2	Top Soil
	2		21	Brown Sandy Clay, Few Fine Sand
	21		34	Brown Sandy Clay, Few Fine Sand, white rock Strips
	34		44	Brown Sandy Clay, white rock, Few Brown Clay
	44		65	Fine Sand, Few Sandy Clay Strips
	65		76	Sandy Clay, Fine Sand, Few Cemented Sand
	76		90	Fine Sand
	90		95	Fine Sand, Few Cemented Sand, Sandy Clay Strips
	95		119	Fine to med coarse, Few Small gravel
	119		124	Reddish-Brown Sandy Clay
	124		163	Fine to coarse sand, Few small gravel
	163		180	Fine to small gravel, Few Small rock
	180		213	Fine to med coarse sand
	213		220	Blue Clay
	220		233	Sandy Clay
	233		240	Fine Sand, Sandy Clay Strips
	240		250	Fine Sand, Few coarse
	250		268	Fine Sand, Clay Strips
	268		283	Brown Sandy clay, Blue Clay Strips
	283		300	Blue Clay, Sandy Clay, Few Fine Sand
	300	-	356	Blue Clay
10	356	24	380	Fine to med, Few coarse, Blue Clay Strips
5	380	16	396	Fine Sand, Few med, Blue Clay mix
10	396	25	421	Fine to med, Few coarse Sand, Blue Clay mix
10	421	34	455	Fine to med, Blue clay mix, Few coarse
15	455	32	487	Fine Sand, Few med Clay stuff
	487	-	500	Red Bed
		131		Perma - 1 4 3/4 Blade - 1 Soda Ash - 1 Super Gel - 2 Grout - 5 3/4 HOLE Plug - 5

RECEIVED

MAR 24 2020

Garden City Field Office
DIVISION OF WATER RESOURCES

RECEIVED

MAR 09 2020

Garden City Field Office
Division of Water Resources

Water Resources
Received

MAR 16 2020

KS Dept Of Agriculture

Kansas Department of Agriculture / Division of Water Resources
Garden City Field Office

TO: **HEADQUARTERS**

Richelle Koueger

RE Vested Right; Water Right; Appropriation of Water; Application

File No(s) 13858, 30054 County ME

Enclosed are the following checked items:

A _____ FIR Full Partial Inspection Return to Field Office
 Proposed Certificate to deliver to Certificate Unit

A Compliance Check Inspection on _____
 Meter Install New App Chg App Other _____
 In Compliance Not in Compliance, why _____
 Modify Point of Diversion No Yes, document attached
 Indicate all overlapping p/d files _____

- An application and judgment sheet with recommendation.
- A memorandum dated _____
- A request for an extension of time to perfect or complete.
- A verified report.
- A closure request.
- A field investigation report.
- Notice of Non-Compliance
- An ownership change (name(s) and address(es) below).
- A water use report for _____
- A letter dated _____

A copy of an **Approval** to Change the place of use and/or point of diversion,
 Filing Fee attached.

An Advanced **copy** of a change application and the filing fee, to be processed at the field office.

An original field office change **application** and the filing fee needing headquarters office review and further processing.

Other: Please process - standby well

Michael A. ...
 Water Commissioner

7-8-2020
 Date