

Kansas Department of Agriculture
Division of Water Resources
CHANGE: P/D WORKSHEET

1. File Number: 25575	2. Status Change Date: 2/28/2020	3. Change Num: C2	4. Field Office: 04	5. GMD: 03
---------------------------------	--	-----------------------------	-------------------------------	----------------------

6. Status: <input checked="" type="checkbox"/> Approved <input type="checkbox"/> Denied by DWR/GMD <input type="checkbox"/> Dismiss by Request/Failure to Return	7. Filing Date of Change: 2/27/20
--	---

8a. Applicant(s) Landowner, WUC, applicant New to system <input type="checkbox"/> BEYMER & BEYMER INC ATTN: ROBERT K BEYMER PO BOX 363 LAKIN, KS 67860 Person ID 1253 Add Seq# 1	8c. Landowner(s) New to system <input type="checkbox"/> Person ID _____ Add Seq# _____
--	---

8b. Landowner(s) New to system <input type="checkbox"/> Person ID _____ Add Seq# _____	8d. WUC New to system <input type="checkbox"/> Person ID _____ Add Seq# _____
---	--

9. Documents and Enclosure(s): DWR Meter(s) Date to Comply: **12/31/20** N & P Date to Comply: **12/31/21**

Anti-Reverse Meter Meter Seal Check Valve N & P Form Water Tube Driller Copy H & E Letter

Conservation Plan Date Required: _____ Date Approved: _____ Date to Comply: _____

10. Use Made of Water From: _____ To: _____

Date Prepared: **2/28/20** By: **MAM**
Date Entered: _____ By: _____

File No. **25575** 11. County: **KE** Basin: **ARK RIVER** Stream: _____ Formation Code: **211** Special Use: _____

12. Points of Diversion
 CHK MOD DEL ENT PDIV Qualifier S T R ID 'N' 'W' **Comment (AKA Line)**
 Rate and Quantity Authorized Additional
 Rate gpm Quantity af Rate gpm Quantity af
ENT NENESW 32 23 36 W 2295' 2726' 835 304 0 304 6033, 9218
DEL 50988

13. Storage: Rate _____ NF Quantity _____ ac/ft Additional Rate _____ NF Additional Quantity _____ ac/ft

14. Limitation: _____ af/yr at _____ gpm (_____ cfs) when combined with file number(s) _____
 Limitation: _____ af/yr at _____ gpm (_____ cfs) when combined with file number(s) _____

15. 5YR Allocation: Allocation Type _____ Start Year _____ 5 YR Amount _____ Amount Unit _____ Base Acres _____ Comment _____

16. Place of Use
 CHK MOD DEL ENT PUSE S T R ID
NC 13261
NC 31543

Owner	Chg?	Overlap Files	SE 1/4			SW 1/4			NW 1/4			NE 1/4			Total
			SE 1/4	NW 1/4	SE 1/4	SW 1/4	NE 1/4	NW 1/4	SE 1/4	SW 1/4	NE 1/4	NW 1/4	SE 1/4	SW 1/4	
8a	N	6033, 9218													
8a	N	6033, 9218													

Base Acres: _____ Year: _____ Minimum Reasonable Quantity: _____
 Comments: _____

Garden City Field Office
4532 W. Jones, Suite B
Garden City, KS 67846



Phone: 620-276-2901
Fax: 620-276-9315
www.agriculture.ks.gov

Mike Beam, Secretary

Laura Kelly, Governor

February 17, 2020

BEYMER & BEYMER INC
ATTN: ROBERT K BEYMER
PO BOX 363
LAKIN, KS 67860

RE: Water Right, File Nos. 6033, 9218, 25575

Dear Sir and Madam:

Enclosed is are orders executed by the designee of the Chief Engineer, Division of Water Resources, Kansas Department of Agriculture, approving the applications for change under the above referenced file numbers.

Your attention is directed to these enclosures and to the terms, conditions, and limitations specified in the approvals for change. Conditions of the approvals are that an acceptable water flowmeter must be installed on the diversion works authorized under the referenced file numbers and meet current specifications. Please return the required notification of completion of the diversion works and installation of the required water flowmeter as soon as these actions are completed.

Since the orders modify the original documents referred to above, they should be recorded with the Register of Deeds as other instruments affecting real estate.

The abandoned well must be plugged in accordance with the requirements of Article 30 of the Rules and Regulations as adopted by the Kansas Department of Health and Environment.

Should you have any questions, please feel free to call this office. If you would prefer, you could arrange an appointment for additional assistance.

Sincerely,

A handwritten signature in blue ink that reads "Michael A. Meyer". The signature is fluid and cursive, with a long horizontal stroke extending to the right.

Michael A. Meyer
Water Commissioner

MAM:
enclosures
pc: GMD3


CERTIFICATE OF SERVICE

On this 28th day of February 2020, I hereby certify that the foregoing Approval of Application for Change in Point of Diversion, Water Right, File Nos. 6,033, 9,218, 25,575, dated 28th day of February 2020 was mailed postage prepaid, first class, US mail to the following:

BEYMER & BEYMER INC
ATTN: ROBERT K BEYMER
PO BOX 363
LAKIN, KS 67860

With photocopies to:

GROUNDWATER MANAGEMENT DISTRICT NO. 3



Division of Water Resources Staff



Submit completed application to:
 Kansas Department of Agriculture
 Division of Water Resources
 Field Office for your area.
 Call for address:
 Topeka -- (785) 296-5733
 Stafford -- (620) 234-5311
 Stockton -- (785) 425-6787
 Garden City -- (620) 276-2901
<http://agriculture.ks.gov/dwr>

DWR FIELD OFFICE APPLICATION FOR APPROVAL TO CHANGE THE PLACE OF USE AND/OR THE POINT OF DIVERSION



STATE OF KANSAS

Filing Fee Must Accompany the Application, K.S.A. 82a-708b(b), as amended.
 Fee Schedule is on the third page of this application form.

Paragraph Nos. 1, 2, 3 & 5 must be completed. Complete all other applicable portions. If change in point of diversion is greater than 100 feet, or if place of use will be changed, include a topographic map or detailed plat showing the authorized and proposed point(s) of diversion and/or place of use.

File No. 25575

RECEIVED
 8:47 AM
 FEB 27 2020

Garden City Field Office
 DIVISION OF WATER RESOURCES

1. Application is hereby made for approval of the Chief Engineer to change the (check one or both):

Place of Use Point of Diversion

under the water right which is the subject of this application in accordance with the conditions described below.

The source of supply is: Groundwater Surface water

2. Name and address of Applicant: BEYMER & BEYMER INC, Attn: ROBERT K BEYMER

PO BOX 363, LAKIN, KS 67860

Phone Number: (620)355-6232 Email address: beymer1@pld.com

Name and address of Water Use Correspondent: Same

Phone Number: () Email address: _____

3. The presently authorized place of use is:

Owner of Land --- NAME: Same

ADDRESS: _____

(If there is more than one landowner, attach supplemental sheets as necessary.)

Sec.	Twp.	Range	NE¼				NW¼				SW¼				SE¼				TOTAL ACRES	
			NE¼	NW¼	SW¼	SE¼	NE¼	NW¼	SW¼	SE¼	NE¼	NW¼	SW¼	SE¼	NE¼	NW¼	SW¼	SE¼		

4. If this application is for a change in place of use, it is proposed that the place of use be changed to:

Owner of Land --- NAME: _____

ADDRESS: _____

(If there is more than one landowner, attach supplemental sheets as necessary.)

Sec.	Twp.	Range	NE¼				NW¼				SW¼				SE¼				TOTAL ACRES	
			NE¼	NW¼	SW¼	SE¼	NE¼	NW¼	SW¼	SE¼	NE¼	NW¼	SW¼	SE¼	NE¼	NW¼	SW¼	SE¼		

For Office Use Only: Code _____ Fee \$ 100.00 TR # _____ Receipt Date 2-27-20 Check # 10332

5. **Presently authorized point of diversion:**
 One in the NE Quarter of the NE Quarter of the SW Quarter of Section 32, Township 23 South, Range 36 (W), in KE County, Kansas, 2550 feet North 2700 feet West of Southeast corner of section.
 Authorized Rate no change Authorized Quantity no change Depth of well _____ (feet)
 (DWR use only: Computer ID No. 1 GPS _____ feet North _____ feet West)
 This point will not be changed This point will be changed as follows: No change, point better described with GPS as follows:
Proposed point of diversion: (Complete only if change is requested or if existing point is better described by GPS)
 One in the NE Quarter of the NE Quarter of the SW Quarter of Section 32, Township 23 South, Range 36 (W), in KE County, Kansas, 2295 feet North 2726 feet West of Southeast corner of section.
 Proposed Rate no change Proposed Quantity no change Proposed well depth (feet) 301
 This point is: Additional Well Geo Center List other water rights that will use this point 6033, 9218

6. **Presently authorized point of diversion:**
 One in the _____ Quarter of the _____ Quarter of the _____ Quarter of Section _____, Township _____ South, Range _____ (E/W), in _____ County, Kansas, _____ feet North _____ feet West of Southeast corner of section.
 Authorized Rate _____ Authorized Quantity _____ Depth of well _____ (feet)
 (DWR use only: Computer ID No. _____ GPS _____ feet North _____ feet West)
 This point will not be changed This point will be changed as follows: No change, point better described with GPS as follows:
Proposed point of diversion: (Complete only if change is requested or if existing point is better described by GPS)
 One in the _____ Quarter of the _____ Quarter of the _____ Quarter of Section _____, Township _____ South, Range _____ (E/W), in _____ County, Kansas, _____ feet North _____ feet West of Southeast corner of section.
 Proposed Rate _____ Proposed Quantity _____ Proposed well depth (feet) _____
 This point is: Additional Well Geo Center List other water rights that will use this point _____

7. The changes herein are desired for the following reasons?
 (please be specific) _____

8. If a well, is the test hole log attached? Yes No

9. The change(s) (was)(will be) completed by?

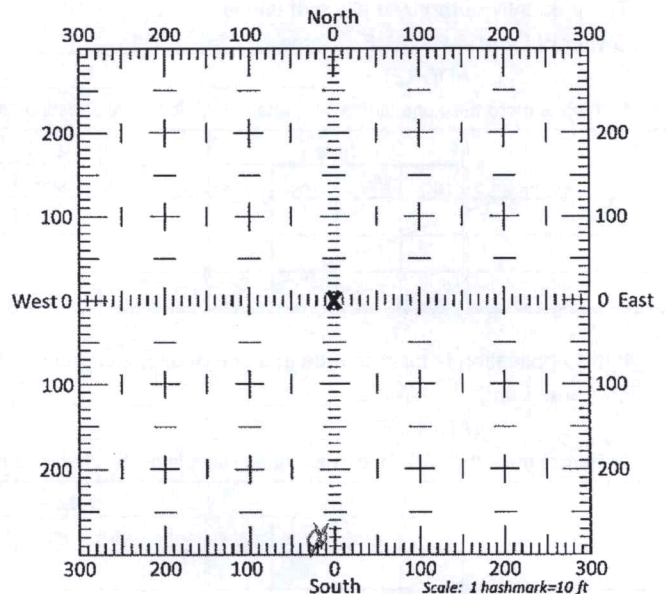
10. If the point of diversion is a well:
 (a) What are you going to do with the old well?

 (b) When will this be done? _____

11. Groundwater Management District recommendation attached?
 Yes No

12. Assisted by mf/GCFO

13a. If the proposed point of diversion will be relocated more than 300 feet but within 2,640 feet of the existing point of diversion, attach a topographic map or aerial photograph. For groundwater sources, show all wells (including domestic) within one-half mile of the proposed point of diversion and the names and mailing addresses of the owners. For surface water sources, show the names and addresses of the landowner(s) one-half mile downstream and one-half mile upstream from your property lines



13b. If the proposed point of diversion will be relocated within 300 feet of the existing point of diversion, indicate its location on the diagram shown above in relation to the existing point of diversion. (PLEASE NOTE: The "X" in center of diagram above represents the presently authorized point of diversion.)

14. If the proposed groundwater point of diversion is 300 or fewer feet from the existing point of diversion, complete the following:
- (a) Does the undersigned represent all owners of the currently authorized place(s) of use identified in this application?
 Yes No (If no, all owners must sign this application.)
 - (b) Will the ownership interest of any owner of the currently authorized place(s) of use identified in this application be adversely affected if this application is approved as requested?
 Yes No (If yes, all owners must sign this application.)
 - (c) If this application is not approved expeditiously, will there be substantial damage to property, public health or safety?
 Yes No (If no, all owners must sign this application.)

If the application proposes a surface water change in point of diversion, a groundwater change in point of diversion greater than 300 feet, or a change in place of use, the application must be signed by all owners of the currently authorized place of use, or their duly authorized agent (attach notarized statement authorizing representation).

I hereby verify, being first duly sworn upon my oath or affirmation and under penalty of perjury, that I am of lawful age and the owner, the spouse of the owner, or a duly authorized agent of the owner(s) to make this application on their behalf, in regards to the water right(s) to which this application pertains. I further verify that the statements contained in this application are true, correct and complete.

Dated at Lakin, Kansas, this 26th day of February, 2020.

<u>Robert K. Beymer</u> <i>President</i> (Owner)	_____ (Spouse)
<u>Beymer & Beymer Inc</u> <u>Robert K. Beymer</u> (Please Print)	_____ (Please Print)
_____ (Owner)	_____ (Spouse)
_____ (Please Print)	_____ (Please Print)
_____ (Owner)	_____ (Spouse)
_____ (Please Print)	_____ (Please Print)

State of Kansas }
 County of Kearny } SS

I hereby certify that the foregoing application was signed in my presence and sworn to before me this 26th day of February, 2020.

NOTARY PUBLIC-State of Kansas
PATTI L. DUNLAP *Patti L. Dunlap*

 Notary Public

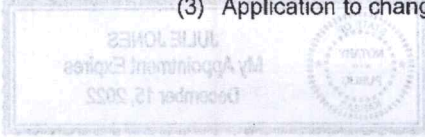
My Commission Expires May 28, 2020 My Appt. Exp 5/28/2020

ONLY COMPLETE APPLICATIONS WILL BE PROCESSED. To be complete, all of the applicable portions of the application form must be completed with accurate information; maps, if necessary, must be included; signatures of all the appropriate owners' must be affixed to the application and notarized; and the appropriate fee must be paid.

FEE SCHEDULE

Each application to change the place of use or the point of diversion under this section shall be accompanied by the application fee set forth in the schedule below: Make checks payable to: **Kansas Department of Agriculture**

- (1) Application to change a point of diversion 300 feet or less \$100
- (2) Application to change a point of diversion more than 300 feet \$200
- (3) Application to change the place of use \$200



SUMMARY ORDER APPROVING APPLICATION FOR CHANGE AND IMPOSING CONDITIONS

This Summary Order is issued under authority of K.S.A. 82a-708b, as amended, and K.A.R. 5-5-1, *et seq.* and other applicable provisions of the *Kansas Water Appropriation Law, K.S.A. 82a-701 et seq.*, and rules and regulations promulgated thereunder. With the exception of those conditions expressly contained herein, this Summary Order does not change the terms, conditions and limitations of File No. 25575

1. A change application was received on February 27, 2020 requesting that the place of use and / or point of diversion authorized under the above-referenced file number be changed as described in the application.
2. On and after the effective date of this summary order, the authorized place(s) of use shall be located substantially as shown on the topographic map accompanying the application to change the place of use. Applicable Not Applicable
3. The change in point of diversion shall not impair existing rights and shall be limited to the same source or sources of water as previously authorized. The point of diversion authorized by this summary order shall be located within a 50 foot radius of the authorized point(s) of diversion. Applicable Not Applicable
4. The point(s) of diversion described herein is administratively corrected to be more accurately described using the Global Positioning System (GPS), as described in the application. Applicable Not Applicable
5. The point(s) of diversion authorized herein shall not actually be located more than 300 feet from the previously authorized point(s) of diversion. Applicable Not Applicable
6. As required by K.A.R. 5-3-5d, if the works for diversion is a well with a diversion rate of 100 gallons per minute or more, a tube or other device suitable for making water level measurements shall be installed, operated and maintained in accordance with K.A.R. 5-6-13. Applicable Not Applicable
7. The owner of the authorized place(s) of use shall properly install an acceptable water flow meter on or before December 31, 2020, or before the first use of water, whichever occurs first. The water flow meter shall be installed, operated and maintained in accordance with K.A.R. 5-1-4 through 5-1-12. As required by K.S.A. 82a-732, as amended, and K.A.R. 5-3-5e, the owner shall maintain records and report the reading of the water flow meter and the total quantity of water diverted annually to the Chief Engineer by March 1 following the end of each calendar year.
 Applicable Not Applicable
8. Installation of the works for diversion of water shall be completed on or before December 31, 2020, or within any authorized extension of time. By March 1, 2021 the applicant shall notify the Chief Engineer that construction of the works for diversion has been completed, on the form provided by the Chief Engineer, as required by K.A.R. 5-8-4e.
 Applicable Not Applicable
9. The completed well log shall be submitted with the required notice. Applicable Not Applicable
10. All diversion works into which any type of chemical or other foreign substance will be injected into the water shall be equipped with an in-line, automatic, quick-closing check valve capable of preventing pollution of the source of the water supply. The check valve(s) shall be installed, operated and maintained in accordance with K.A.R. 5-3-5c. Applicable Not Applicable
11. Additional Conditions are attached. Yes No
12. In accordance with K.S.A. 82a-708a, as amended, and K.A.R. 5-5-14, all of the owners of the authorized place(s) of use of water appropriated under the above-referenced file number are responsible for compliance with its terms, conditions and limitations, as amended and/or supplemented by this Summary Order, and with applicable provisions of the *Kansas Water Appropriation Law* and the *Rules and Regulations* promulgated thereunder. Failure to comply with these provisions may result in civil penalties pursuant to K.S.A. 82a-737, as amended, and/or the suspension or revocation and dismissal of the water or appropriation right or any other enforcement actions authorized by law.


Administrative Appeal and Effective Date of Order

If you are aggrieved by this order, pursuant to K.S.A. 82a-1901, you may request an evidentiary hearing before the Chief Engineer or request administrative review by the Secretary of Agriculture. A request for hearing by the Chief Engineer must be filed within **15 days** of service of this Order and a request for administrative review by the Secretary must be filed within **30 days** pursuant to K.S.A. 77-531. Any request for administrative review must state a basis for review pursuant to K.S.A. 77-527. File any request with **Kansas Department of Agriculture, Legal Division, 1320 Research Park Drive, Manhattan, KS 66502**. Failure to timely request a hearing or review may preclude review under the Kansas Judicial Review Act.

For Use by Register of Deeds

FOR OFFICE USE ONLY
**APPLICATION APPROVED AND
SUMMARY ORDER ISSUED**

By: Michael A. Meyer
Duly Authorized Designee of the Chief Engineer
(Print Name): MICHAEL A. MEYER
Division of Water Resources - Kansas Department of Agriculture
Date of Issuance: February 28, 2020
State of Kansas)
County of Finney) SS
Acknowledged before me on February 28, 2020
by Michael A. Meyer
Signature: Julie Jones

My commission expires: _____


MIDWEST

WELL & PUMP

PO BOX 692, Garden City, Kansas 67846

(620)275-1920

Owner Name: Robert Beymer
 Address: P.O. Box #3 1472 Rd. R3
 City, St. Zip: Lakin, KS 67860
 GPS: N.38.00861 W.101.29546
 Contact #: Cory 620-272-3074
 Location: SW ¼ 32-23-36 Kearny County
 From Old Well: About 295' South West

Date: 5/19

Test Hole: 2-19
 Driller: Soukup

Dig Safe#19167928
 Static Water Level About:248'
 Total Depth: 301' Black Shale

FROM:	TO:	STRATA:
0	2	Top Soil
2	8	Brown Clay
8	26	Light Brown Clay With Gypsum Streaks
26	30	Cemented Sand
30	52	Coarse Sand Small To Medium Gravel
52	70	Brown Clay & Gypsum
70	79	Coarse Sand Small Gravel
79	102	Brown Clay With Medium To Coarse Sand Streaks
102	122	Brown Clay
122	132	Fine To Medium Sand Small Gravel
132	142	Brown Clay Few Small Fine To Medium Sand Streaks
142	150	Fine To Medium Sand
150	162	Brown Clay Few Small Medium Sand Streaks
162	170	Medium To Coarse Sand Small Gravel With Brown Clay Streaks
170	185	Brown Clay
185	196	Coarse Sand Small Gravel With White Broken Rock
196	209	Brown Clay
209	216	Medium To Coarse Sand Small Gravel With White Broken Rock Few Small Brown Clay Streaks
216	219	Brown Clay
219	228	Medium To Coarse Sand Small Gravel With White Broken Rock
228	230	Brown Clay With Medium To Coarse Sand Small Gravel With White Broken Rock Streaks
230	244	Medium To Coarse Sand Small Gravel With White Broken Rock
244	254	Fine To Medium Sand With Brown Clay Streaks 60/40
254	266	Coarse Sand Small Gravel White Broken Rock
266	272	Brown Clay
272	282	Medium To Coarse Sand Small Gravel White Broken Rock Few Small Hard White Rock Streaks
282	292	Brown Clay Few Small Coarse Sand Streaks
292	296	Fine To Medium Sand With Brown Clay
296	301	Yellow Soap Stone
301	302	Black Shale
		Estimate Yield: 200-225 GPM

RECEIVED

FEB 24 2020

Garden City Field Office
 Division of Water Resources