

Kansas Department of Agriculture
 Division of Water Resources
CHANGE: P/D WORKSHEET

1. File Number: 24635	2. Status Change Date: 3-2-2021	3. Change Num: C2	4. Field Office: 04	5. GMD: 03
---------------------------------	---	-----------------------------	-------------------------------	----------------------

6. Status: <input checked="" type="checkbox"/> Approved <input type="checkbox"/> Denied by DWR/GMD <input type="checkbox"/> Dismiss by Request/Failure to Return	7. Filing Date of Change: 6/10/2020
--	---

8a. applicant, Correspondent New to system <input type="checkbox"/> Person ID <u>55637</u> Add Seq# _____ JOHN F ENSZ 10606 N ROAD V ULYSSES, KS 67880	8c. Landowner New to system <input type="checkbox"/> Person ID <u>27052</u> Add Seq# _____ CHARLES E LADNER REVOCABLE TRUST ATTN: GRANT CO BANK CO-TRUSTEE 201 S MAIN ULYSSES, KS 67880
---	--

8b. Landowner(s), New to system <input type="checkbox"/> Person ID <u>22745</u> Add Seq# _____ RON G & ETHELYN J ENSZ 13474 E ROAD 3 ULYSSES, KS 67880-1555	8d. correspondent New to system <input type="checkbox"/> Person ID _____ Add Seq# _____
--	---

9. Documents and Enclosure(s): DWR Meter(s) Date to Comply: **12/31/2020** N & P Date to Comply: **3/1/2021**

Anti-Reverse Meter Meter Seal Check Valve N & P Form Water Tube Driller Copy H & E Letter
 Conservation Plan Date Required: _____ Date Approved: _____ Date to Comply: _____

10. Use Made of Water From: _____ To: _____

Date Prepared: **3/2/2021** By: **MAM**
 Date Entered: _____ By: _____

File No. **24635** 11. County: **GT** Basin: **ARKANSAS RIVER** Stream: Formation Code: **211/331** Special Use:

12. Points of Diversion										Rate and Quantity				
CHK MOD DEL ENT	PDIV	Qualifier	S	T	R	ID	'N	'W	Comment (AKA Line)	Authorized		Additional		Overlap PD Files
										Rate gpm	Quantity af	Rate gpm	Quantity af	
ENT		SWNENW	14	27	35W		4070	3883		880	260	880	260	NONE
DEL 49317														
CHK 70552		NCNWSE	11	27	35W 08		1915	1320		820	260	820	260	NONE

13. Storage: Rate _____ NF Quantity _____ ac/ft Additional Rate _____ NF Additional Quantity _____ ac/ft

14. Limitation: _____ af/yr at _____ gpm (_____ cfs) when combined with file number(s) _____
 Limitation: _____ af/yr at _____ gpm (_____ cfs) when combined with file number(s) _____

15. 5YR Allocation: Allocation Type _____ Start Year _____ 5 YR Amount _____ Amount Unit _____ Base Acres _____ Comment _____

16. Place of Use CHK MOD DEL ENT	PUSE	S	T	R	ID	NE¼				NW¼				SW¼				SE¼				Total	Owner	Chg?	Overlap Files
						NE ¼	NW ¼	SW ¼	SE ¼	NE ¼	NW ¼	SW ¼	SE ¼	NE ¼	NW ¼	SW ¼	SE ¼	NE ¼	NW ¼	SW ¼	SE ¼				
CHK 9852																									
CHK 33966																									

Base Acres: Year: Minimum Reasonable Quantity:

Comments:

Garden City Field Office
4532 W. Jones, Suite B
Garden City, KS 67846



Phone: 620-276-2901
Fax: 620-276-9315
www.agriculture.ks.gov

Mike Beam, Secretary

Laura Kelly, Governor

March 2, 2021

JOHN F ENSZ
10606 N ROAD V
ULYSSES, KS 67880

RE: Water Right, File No. 24635

Dear Sir and Madam:

Enclosed is an order executed by the designee of the Chief Engineer, Division of Water Resources, Kansas Department of Agriculture, approving the application for change under the above referenced file number.

Your attention is directed to this enclosure and to the terms, conditions, and limitations specified in the approval for change. Conditions of the approval is that acceptable water flowmeter must be installed on the diversion works authorized under the referenced file number and meet current specifications. Please return the required notification of completion of the diversion works and installation of the required meter as soon as these actions are completed.

Since the order modifies the original documents referred to above, it should be recorded with the Register of Deeds as other instruments affecting real estate.

The abandoned well must be plugged in accordance with the requirements of Article 30 of the Rules and Regulations as adopted by the Kansas Department of Health and Environment.

Should you have any questions, please feel free to call this office. If you would prefer, you could arrange an appointment for additional assistance.

Sincerely,


Michael A. Meyer
Water Commissioner

MAM:
enclosures

pc: RON G & ETHELYN J ENSZ
13474 E ROAD 3
ULYSSES, KS 67880-1555

CHARLES E LADNER REVOCABLE TRUST
Attn: GRANT CO BANK CO-TRUSTEE
201 S MAIN
ULYSSES, KS 67880
GMD3

CERTIFICATE OF SERVICE

On this 2nd day of March 2021, I hereby certify that the foregoing Approval of Application for Change in Point of Diversion, Water Right, File No. 24,635 dated 2nd day of March 2021 were mailed postage prepaid, first class, US mail to the following:


JOHN F ENSZ
10606 N ROAD V
ULYSSES, KS 67880

With photocopies to:

RON G & ETHELYN J ENSZ
13474 E ROAD 3
ULYSSES, KS 67880-1555

CHARLES E LADNER REVOCABLE TRUST
Attn: GRANT CO BANK CO-TRUSTEE
201 S MAIN

GROUNDWATER MANAGEMENT DISTRICT NO. 3



Division of Water Resources Staff

Submit completed application to:
 Kansas Department of Agriculture
 Division of Water Resources
 Field Office for your area.

Call for address:

Topeka -- (785) 296-5733
 Stafford -- (620) 234-5311
 Stockton -- (785) 425-6787
 Garden City -- (620) 276-2901
<http://agriculture.ks.gov/dwr>

DWR FIELD OFFICE APPLICATION FOR APPROVAL TO CHANGE THE PLACE OF USE AND/OR THE POINT OF DIVERSION



STATE OF KANSAS

Filing Fee Must Accompany the Application, K.S.A. 82a-708b(b), as amended.
 Fee Schedule is on the third page of this application form.

Paragraph Nos. 1, 2, 3 & 5 must be completed. Complete all other applicable portions. If change in point of diversion is greater than 100 feet, or if place of use will be changed, include a topographic map or detailed plat showing the authorized and proposed point(s) of diversion and/or place of use.

RECEIVED
 2:31pm
 JUN 10 2020

File No. 24635

Garden City Field Office
 Division of Water Resources

1. Application is hereby made for approval of the Chief Engineer to change the (check one or both):
- Place of Use Point of Diversion
- under the water right which is the subject of this application in accordance with the conditions described below.
- The source of supply is: Groundwater Surface water

2. Name and address of Applicant: John Epz ~~Epz~~ EASZ
- 10606 N ROAD V ULYSSES KS 67880
- Phone Number: _____ Email address: _____
- Name and address of Water Use Correspondent: _____
- Phone Number: () _____ Email address: _____

3. The presently authorized place of use is:
- Owner of Land --- NAME: _____
- ADDRESS: _____
- (If there is more than one landowner, attach supplemental sheets as necessary.)

Sec.	Twp.	Range	NE¼				NW¼				SW¼				SE¼				TOTAL ACRES		
			NE¼	NW¼	SW¼	SE¼	NE¼	NW¼	SW¼	SE¼	NE¼	NW¼	SW¼	SE¼	NE¼	NW¼	SW¼	SE¼			

4. If this application is for a change in place of use, it is proposed that the place of use be changed to:
- Owner of Land --- NAME: _____
- ADDRESS: _____
- (If there is more than one landowner, attach supplemental sheets as necessary.)

Sec.	Twp.	Range	NE¼				NW¼				SW¼				SE¼				TOTAL ACRES			
			NE¼	NW¼	SW¼	SE¼	NE¼	NW¼	SW¼	SE¼	NE¼	NW¼	SW¼	SE¼	NE¼	NW¼	SW¼	SE¼				

For Office Use Only: Code _____ Fee \$ 100.00 TR # _____ Receipt Date 6-10-20 Check # 1259

5. **Presently authorized point of diversion:**
 One in the _____ Quarter of the _____ NC Quarter of the _____ NW Quarter
 of Section _____ 14 _____, Township _____ 27 _____ South, Range _____ 35 _____ (W),
 in Grant _____ County, Kansas, _____ 4025 feet North _____ 3960 feet West of Southeast corner of section.
 Authorized Rate _____ Authorized Quantity _____ Depth of well _____ (feet)
 (DWR use only: Computer ID No. _____ GPS _____ feet North _____ feet West)
 This point will not be changed This point will be changed as follows: No change, point better described with GPS as follows:
Proposed point of diversion: (Complete only if change is requested or if existing point is better described by GPS)
 One in the _____ SW Quarter of the _____ SW NE Quarter of the _____ NE NW Quarter
 of Section _____ 14 _____, Township _____ 27 _____ South, Range _____ 35 _____ (W),
 in Grant _____ County, Kansas, 4016 feet North 3892 feet West of Southeast corner of section.
 Proposed Rate _____ Proposed Quantity _____ Proposed well depth (feet) _____ 735'
 This point is: Additional Well Geo Center List other water rights that will use this point _____

4070'N 3883'W

6. **Presently authorized point of diversion:**
 One in the _____ SW Quarter of the _____ SW Quarter of the _____ SE Quarter
 of Section _____ 11 _____, Township _____ 27 _____ South, Range _____ 35 _____ (W),
 in Grant _____ County, Kansas, _____ 115 feet North _____ 2320 feet West of Southeast corner of section.
 Authorized Rate _____ Authorized Quantity _____ Depth of well _____ (feet)
 (DWR use only: Computer ID No. _____ GPS _____ feet North _____ feet West)
 This point will not be changed This point will be changed as follows: No change, point better described with GPS as follows:
Proposed point of diversion: (Complete only if change is requested or if existing point is better described by GPS)
 One in the _____ Quarter of the _____ Quarter of the _____ Quarter
 of Section _____, Township _____ South, Range _____ (E/W),
 in _____ County, Kansas, _____ feet North _____ feet West of Southeast corner of section.
 Proposed Rate _____ Proposed Quantity _____ Proposed well depth (feet) _____
 This point is: Additional Well Geo Center List other water rights that will use this point _____

7. The changes herein are desired for the following reasons?
 (please be specific) _____

8. If a well, is the test hole log attached? Yes No

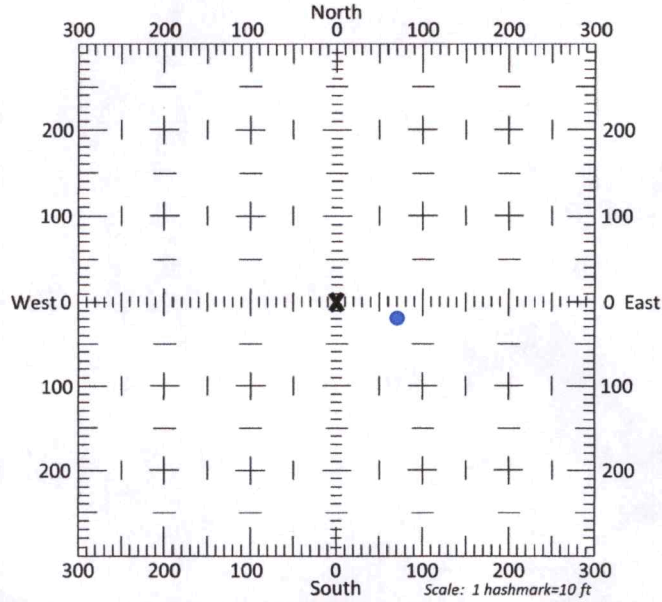
9. The change(s) (was)(will be) completed by?

10. If the point of diversion is a well:
 (a) What are you going to do with the old well?
 Plug _____
 (b) When will this be done? _____

11. Groundwater Management District recommendation attached?
 Yes No

12. Assisted by AT/GCFO _____

13a. If the proposed point of diversion will be relocated more than 300 feet but within 2,640 feet of the existing point of diversion, attach a topographic map or aerial photograph. For groundwater sources, show all wells (including domestic) within one-half mile of the proposed point of diversion and the names and mailing addresses of the owners. For surface water sources, show the names and addresses of the landowner(s) one-half mile downstream and one-half mile upstream from your property lines



13b. If the proposed point of diversion will be relocated within 300 feet of the existing point of diversion, indicate its location on the diagram shown above in relation to the existing point of diversion. (PLEASE NOTE: The "X" in center of diagram above represents the presently authorized point of diversion.)

14. If the proposed groundwater point of diversion is 300 or fewer feet from the existing point of diversion, complete the following:

- (a) Does the undersigned represent all owners of the currently authorized place(s) of use identified in this application?
 Yes No (If no, all owners must sign this application.)
- (b) Will the ownership interest of any owner of the currently authorized place(s) of use identified in this application be adversely affected if this application is approved as requested?
 Yes No (If yes, all owners must sign this application.)
- (c) If this application is not approved expeditiously, will there be substantial damage to property, public health or safety?
 Yes No (If no, all owners must sign this application.)

If the application proposes a surface water change in point of diversion, a groundwater change in point of diversion greater than 300 feet, or a change in place of use, the application must be signed by all owners of the currently authorized place of use, or their duly authorized agent (attach notarized statement authorizing representation).

I hereby verify, being first duly sworn upon my oath or affirmation and under penalty of perjury, that I am of lawful age and the owner, the spouse of the owner, or a duly authorized agent of the owner(s) to make this application on their behalf, in regards to the water right(s) to which this application pertains. I further verify that the statements contained in this application are true, correct and complete.

Dated at 6-9-2020, Kansas, this _____ day of _____, 20_____.

[Signature]

(Owner)

(Spouse)

John Ense

(Please Print)

(Please Print)

(Owner)

(Spouse)

(Please Print)

(Please Print)

(Owner)

(Spouse)

(Please Print)

(Please Print)

State of Kansas
County of Finney } SS

I hereby certify that the foregoing application was signed in my presence and sworn to before me this 9th day of June, 2020.

[Signature]

Notary Public


My Commission Expires Nov 24 2023

ONLY COMPLETE APPLICATIONS WILL BE PROCESSED. To be complete, all of the applicable portions of the application form must be completed with accurate information; maps, if necessary, must be included; signatures of all the appropriate owners' must be affixed to the application and notarized; and the appropriate fee must be paid.

FEE SCHEDULE

Each application to change the place of use or the point of diversion under this section shall be accompanied by the application fee set forth in the schedule below: Make checks payable to: **Kansas Department of Agriculture**

- (1) Application to change a point of diversion 300 feet or less \$100
- (2) Application to change a point of diversion more than 300 feet \$200
- (3) Application to change the place of use \$200



SUMMARY ORDER APPROVING APPLICATION FOR CHANGE AND IMPOSING CONDITIONS

This Summary Order is issued under authority of K.S.A. 82a-708b, as amended, and K.A.R. 5-5-1, *et seq.* and other applicable provisions of the *Kansas Water Appropriation Law*, K.S.A. 82a-701 *et seq.*, and rules and regulations promulgated thereunder. With the exception of those conditions expressly contained herein, this Summary Order does not change the terms, conditions and limitations of File No. 24635.

1. A change application was received on June 10, 2020 requesting that the place of use and / or point of diversion authorized under the above-referenced file number be changed as described in the application.
2. On and after the effective date of this summary order, the authorized place(s) of use shall be located substantially as shown on the topographic map accompanying the application to change the place of use. Applicable Not Applicable
3. The change in point of diversion shall not impair existing rights and shall be limited to the same source or sources of water as previously authorized. The point of diversion authorized by this summary order shall be located within a 50 foot radius of the authorized point(s) of diversion. Applicable Not Applicable
4. The point(s) of diversion described herein is administratively corrected to be more accurately described using the Global Positioning System (GPS), as described in the application. Applicable Not Applicable
5. The point(s) of diversion authorized herein shall not actually be located more than 300 feet from the previously authorized point(s) of diversion. Applicable Not Applicable
6. As required by K.A.R. 5-3-5d, if the works for diversion is a well with a diversion rate of 100 gallons per minute or more, a tube or other device suitable for making water level measurements shall be installed, operated and maintained in accordance with K.A.R. 5-6-13. Applicable Not Applicable
7. **The owner of the authorized place(s) of use shall properly install an acceptable water flow meter on or before December 31, 2021**, or before the first use of water, whichever occurs first. The water flow meter shall be installed, operated and maintained in accordance with K.A.R. 5-1-4 through 5-1-12. As required by K.S.A. 82a-732, as amended, and K.A.R. 5-3-5e, the owner shall maintain records and report the reading of the water flow meter and the total quantity of water diverted annually to the Chief Engineer by March 1 following the end of each calendar year. Applicable Not Applicable
8. **Installation of the works for diversion of water shall be completed on or before December 31, 2021**, or within any authorized extension of time. By March 1, 2021 the applicant shall notify the Chief Engineer that construction of the works for diversion has been completed, on the form provided by the Chief Engineer, as required by K.A.R. 5-8-4e. Applicable Not Applicable
9. **The completed well log shall be submitted with the required notice.** Applicable Not Applicable
10. All diversion works into which any type of chemical or other foreign substance will be injected into the water shall be equipped with an in-line, automatic, quick-closing check valve capable of preventing pollution of the source of the water supply. The check valve(s) shall be installed, operated and maintained in accordance with K.A.R. 5-3-5c. Applicable Not Applicable
11. Additional Conditions are attached. Yes No
12. In accordance with K.S.A. 82a-708a, as amended, and K.A.R. 5-5-14, all of the owners of the authorized place(s) of use of water appropriated under the above-referenced file number are responsible for compliance with its terms, conditions and limitations, as amended and/or supplemented by this Summary Order, and with applicable provisions of the *Kansas Water Appropriation Law* and the *Rules and Regulations* promulgated thereunder. Failure to comply with these provisions may result in civil penalties pursuant to K.S.A. 82a-737, as amended, and/or the suspension or revocation and dismissal of the water or appropriation right or any other enforcement actions authorized by law.

Administrative Appeal and Effective Date of Order

If you are aggrieved by this order, pursuant to K.S.A. 82a-1901, you may request an evidentiary hearing before the Chief Engineer or request administrative review by the Secretary of Agriculture. A request for hearing by the Chief Engineer must be filed within **15 days** of service of this Order and a request for administrative review by the Secretary must be filed within **30 days** pursuant to K.S.A. 77-531. Any request for administrative review must state a basis for review pursuant to K.S.A. 77-527. File any request with **Kansas Department of Agriculture, Legal Division, 1320 Research Park Drive, Manhattan, KS 66502**. Failure to timely request a hearing or review may preclude review under the Kansas Judicial Review Act.

For Use by Register of Deeds

FOR OFFICE USE ONLY
**APPLICATION APPROVED AND
 SUMMARY ORDER ISSUED**

By: Michael A. Meyer
 Duly Authorized Designee of the Chief Engineer
 (Print Name): MICHAEL A. MEYER
 Division of Water Resources - Kansas Department of Agriculture

Date of Issuance: March 2, 2021
 State of Kansas)
) SS
 County of Finney)


Acknowledged before me on March 2, 2021
 by Michael A. Meyer
 Signature: Julie Jones
 Notary Public

My commission expires: _____
 My Appointment Expires December 15, 2022
 (Notary Seal)



WELL LOG

DATE: 2/25/2021



RECEIVED

MAR 01 2021

Garden City Field Office
Division of Water Resources

CUSTOMER NAME: JOHN ENZ TH#2

LEGAL: NW 14-27S-35W

COUNTY: GRANT CO, KS

GPS: 37.703919


-101.121869

LOGGER:

DRILLER: DIEGO VALLE

WO: 19-018

TW	FROM	TO	TYPE	HARDNESS	COLOR	SPEED	PULL DOWN	OTHER / DRILLING ACTION
	0	4	TOPSOIL	SOFT	DARK BROWN	FAST		SMOOTH
	4	38	SILTY BROWN CLAY	SOFT	BROWN	FAST		SMOOTH
	38	67	CLAY W/ FINE SAND	SOFT	TAN	FAST		SMOOTH & VIBRATION
	67	89	FINE-MED-COARSE SAND	FIRM		FAST		FAST CHATTER
	89	102	FINE-MED-COARSE SAND W/ FINE GRAVEL	STIFF		FAST		FAST CHATTER
	102	149	FINE-MED GRAVEL W/ FINE-MED SAND	HARD		FAST		CHATTER
	149	165	YELLOW CLAY W/ LAYERS OF SAND	SOFT	YELLOW	FAST		SMOOTH & VIBRATION
	165	172	YELLOW CLAY	SOFT	YELLOW	FAST		SMOOTH
	172	178	FINE-MED-COARSE SAND	FIRM		FAST		FAST CHATTER
	178	185	YELLOW CLAY	SOFT	YELLOW	FAST		SMOOTH
	185	205	FINE-MED SAND W/ MED-LARGE GRAVEL	HARD		FAST		CHATTER
	205	216	FINE-MED SAND W/ SANDY CLAY LAYERS	FIRM & SOFT	TAN	FAST		FAST CHATTER & SMOOTH
	216	246	FINE-MED-COARSE SAND	FIRM		FAST		FAST CHATTER
	246	270	YELLOW TAN W/ GRAY CLAY	LITTLE STICKY	YELLOW TAN & GRAY	FAST		SMOOTH
	270	326	FINE-MED SAND W/ MED GRAVEL & CEMENTED SAND	HARD		FAST		CHATTER
	326	334	SANDY CLAY	SOFT	TAN	FAST		SMOOTH
	334	342	FINE-MED-COARSE SAND	FIRM		FAST		FAST CHATTER
	342	351	FINE SAND	FIRM		FAST		VIBRATION
	351	358	FINE-MED-COARSE SAND	FIRM		FAST		FAST CHATTER
	358	364	WHITE SANDY CLAY	SOFT	WHITE	FAST		SMOOTH
	364	381	FINE SAND W/ LIMEROCK	LITTLE STIFF		FAST		VIBRATION & CHOPPY
	381	444	SANDY CLAY W/ FINE SAND & LIMEROCK	SOFT & FIRM	TAN	FAST		SMOOTH & CHOPPY
	444	467	FINE SAND W/ BROWN ROCK & ORANGE CLAY	LITTLE STIFF & SOFT	ORANGE	FAST		VIBRATION & CHOPPY
	467	480	FINE SAND	FIRM	TAN	FAST		VIBRATION
	480	513	BROWN ROCK W/ SANDSTONE & FINE SAND	HARD	BROWN	FAST		CHATTER
	513	517	YELLOW SANDY CLAY	SOFT	YELLOW	FAST		SMOOTH
X	517	532	BROWN ROCK W/ SANDSTONE & FINE SAND	HARD	BROWN	FAST		CHATTER
	532	540	GRAY CLAY (SHALE?)	SOFT	GRAY	SEMI-SLOW		SMOOTH
	540	542	FINE SAND & BROWN ROCK	STIFF	BROWN	FAST		VIBRATION & CHATTER
	542	549	GRAY CLAY (SHALE?)	SOFT	GRAY	SEMI-SLOW		SMOOTH
	549	559	BLUE SHALE	SOFT	BLUE	SLOW		SMOOTH
	559	563	SANDSTONE W/ FINE SAND	HARD		FAST		CHATTER
	563	577	BLUE SHALE	SOFT	BLUE	SLOW		SMOOTH
	577	597	SHALE W/ SANDSTONE LAYERS	SOFT & STIFF	BLUE	FASTER		SMOOTH & CHOPPY
	597	605	SANDSTONE W/ IRON PYRITE (TRIP OUT TO USE PDC)	VERY HARD	WHITE	SLOW		CHATTER
	605	652	SHALE W/ GRAY SOAPSTONE & SANDSTONE	SOFT & STIFF	BLUE & GRAY	SEMI-SLOW		SMOOTH & CHOPPY



Well Design & Construction

Customer Name: JOHN ENSZ

Legal: NW 14-27S-35W

G.P.S.: 37 42' 13.58" N
 -101 07' 18.92" W

County: GRANT

Date: _____

WO #: 18-089

DRILLER: ISSAC JESUS

HELPER(S) & CREW & CREW

BOREHOLE DIAMETER: 30"

CASING DIAMETER: 16"

TOTAL WELL DEPTH: 735'

DRILLING FLUID: TBD

ADDITIONAL INFO: _____

WATER SUPPLY: TBD

DRILLING RIG: M-100

DRILLING METHOD: REVERSE CIRCULATION

QUIKGEL: TBD

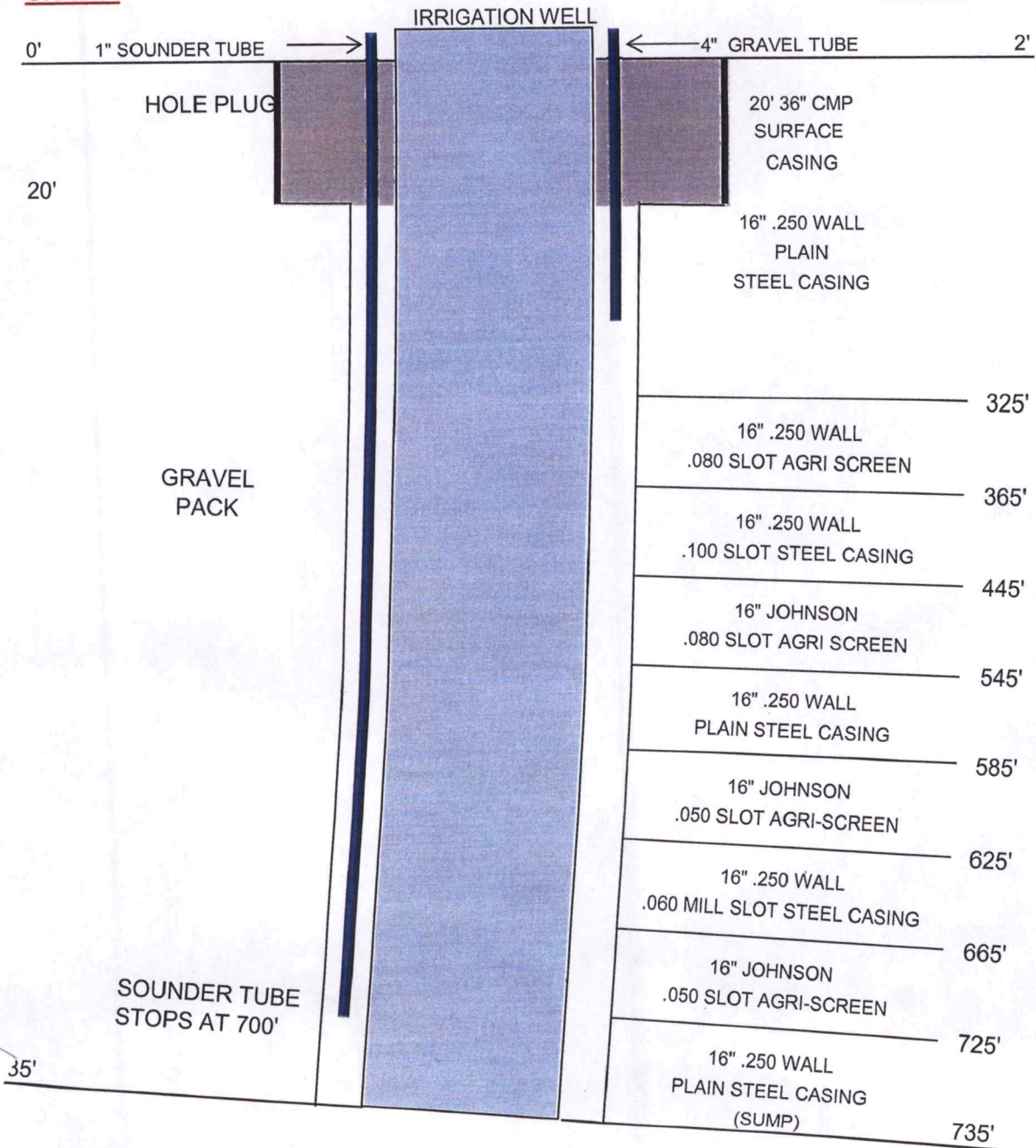
HOLE PLUG: 20' +

GRAVEL: TBD

GRAVEL SUPPLIER: TBD

**GROUT
AND
GRAVEL**

**SCREEN AND
CASING**



Garden City Field Office
4532 W. Jones, Suite B
Garden City, KS 67846



Phone: 620-276-2901
Fax: 620-276-9315
www.agriculture.ks.gov

Mike Beam, Secretary

Laura Kelly, Governor

September 22, 2020

JOHN F ENSZ
10606 N ROAD V
ULYSSES, KS 67880

RE: Water Right, File No. 24635

Dear Sir:

Reference is made to application for approval of the Chief Engineer to change the point of diversion under the referenced file number which was received in this office June 10, 2020. Upon review of the application, we find that additional information is needed.

Past discussions, with you and after review of the submitted application and request, that you are not quite committed to the proposed location and test hole log submitted with the application. We have allowed time for you to notify us to confirm the location and test hole log. We have not heard from you since that time. Therefore, we are allowing an additional 30 days for you to finalize your proposed point of diversion and test hole log to retain priority of this pending application. Also, please submit copies of deeds updating the ownership of this water right, which consists of SE $\frac{1}{4}$ of Section 11 and NW $\frac{1}{4}$ of Section 14, Township 27 South, Range 35 West.

In order for the application to retain their priority of filing, the required proposed location must be confirmed and returned to this office on or before, **November 7, 2020**. According to law, default in returning requested information as outlined above within the time allowed or any authorized extension of time, shall cause dismissal of the application for change under the above referenced file number.

If you have any questions, please contact our office. Please reference the water right file numbers listed above so that we may help you more efficiently.

Sincerely,

A handwritten signature in black ink, appearing to read "Michael A. Meyer".

Michael A. Meyer
Water Commissioner

MAM
Enclosures

SCANNED

Garden City Field Office
4532 W. Jones, Suite B
Garden City, KS 67846



Phone: 620-276-2901
Fax: 620-276-9315
www.agriculture.ks.gov

Mike Beam, Secretary

Laura Kelly, Governor

August 6, 2020

JOHN F ENSZ
10606 N ROAD V
ULYSSES, KS 67880

RE: Water Right, File No. 24635

Dear Sir:

Reference is made to application for approval of the Chief Engineer to change the point of diversion under the referenced file number which was received in this office June 10, 2020. Upon review of the application, we find that additional information is needed.

Past discussions, with you and after review of the submitted application and request, that you are not quite committed to the proposed location and test hole log submitted with the application. We have allowed time for you to notify us to confirm the location and test hole log. We have not heard from you since that time. Therefore, we are allowing an additional 30 days for you to finalize your proposed point of diversion and test hole log to retain priority of this pending application. Also, please submit copies of deeds updating the ownership of this water right, which consists of SE $\frac{1}{4}$ of Section 11 and NW $\frac{1}{4}$ of Section 14, Township 27 South, Range 35 West.

In order for the application to retain their priority of filing, the required proposed location must be confirmed and returned to this office on or before, **September 7, 2020**. According to law, default in returning requested information as outlined above within the time allowed or any authorized extension of time, shall cause dismissal of the application for change under the above referenced file number.

If you have any questions, please contact our office. Please reference the water right file numbers listed above so that we may help you more efficiently.

Sincerely,

A handwritten signature in black ink, appearing to read "Michael A. Meyer".

Michael A. Meyer
Water Commissioner

MAM
Enclosures

Entered in transfer record in my office this 23rd day

of JUNE 20 15

Sheila Brown
Sheila Brown Grant County Clerk

STATE OF KANSAS, GRANT COUNTY, S.S.
THIS INSTRUMENT WAS FILED FOR RECORD ON THE
23rd DAY OF JUNE A.D.
20 15 AT 3:50 O'CLOCK P. M.
AND DULY RECORDED IN BOOK 83
OF DEEDS AT PAGE(S) 660
FEE \$ 12.00

DANA Y. MCDANIEL
REGISTER OF DEEDS
BY Dana Y. McDaniel
Dana Y. McDaniel



Reception DM
Numerical DOB
Direct DOB
Indirect DOB
Stamped DOB
Computer DOB
Orig. Comp. DOB

Under K.S.A. 79-1437(e) transaction is Exempt from Kansas Real Estate Sales Validation Questionnaire by Exemption ().

TRUSTEE'S JOINT TENANCY WARRANTY DEED

THIS DEED, Made this 22nd day of June, 2015, between

The REVOCABLE TRUST of CHARLES E. LADNER, Dated March 27, 2008, Grantor,

CONVEYS AND WARRANTS TO

JOHN F. ENSZ and MONICA ENSZ, Husband and Wife as JOINT TENANTS with full rights of survivorship and not as tenants in common, Grantee,

All the following described real estate situated in the County of GRANT, State of Kansas: to wit,

SURFACE AND SURFACE RIGHTS ONLY, INCLUDING WATER AND WATER RIGHTS and WIND RIGHTS, IN AND TO:

THE NORTHWEST QUARTER (NW/4) OF SECTION FOURTEEN (14), TOWNSHIP TWENTY-SEVEN (27) SOUTH, RANGE THIRTY-FIVE (35) WEST OF THE 6th P.M., GRANT COUNTY, KANSAS

Grantor specifically reserves and retains all oil, gas, and mineral interests, including royalty interests, in and to and below the surface, with the right of ingress and egress for the maintenance, exploration or drilling rights.

For the sum of: \$10.00 and other valuable consideration

EXCEPT AND SUBJECT TO: Easements and Right of Ways; Prior Mineral Reservations of record; Oil and Gas leases and related instruments and amendments thereto; any Declarations of Consolidation; Future Taxes not yet due, and restrictions and reservations of record.

Dated: June 22nd, 2015

The REVOCABLE TRUST OF CHARLES E. LADNER,
Dated March 27, 2008

Grant County Bank of Ulysses, Kansas,
Co-Trustee

BY: Lyle Hampton
Lyle Hampton, Co-Trustee


BY: Rob Oglevie
Rob Oglevie, Senior Trust Officer

State of KANSAS, County of GRANT, ss.

BE IT REMEMBERED, That on this 22nd day of June, 2015, before me, the undersigned, a Notary Public in and for the County and State aforesaid, came Lyle Hampton, Co-Trustee and Rob Oglevie, Senior Trust Officer on behalf of Grant County Bank of Ulysses, Kansas, Co-Trustee of the REVOCABLE TRUST OF CHARLES E. LADNER, Dated March 27, 2008, who are personally known to me to be the same persons who executed the foregoing deed, and duly acknowledged the execution of the same.

IN TESTIMONY WHEREOF, I have hereunto subscribed my name and affixed my official seal on the day and year last above written.

(Seal)



Charles L. Hacker
Notary Public CHARLES L. HACKER
My appointment expires 9/05/2016

RECEIVED

NOV 02 2020

Garden City Field Office
Division of Water Resources