

Kansas Department of Agriculture
 Division of Water Resources
CHANGE: P/U WORKSHEET

1. File Number: 17878-D1	2. Status Change Date:	3. Change Num: C3	4. Field Office: 4	5. GMD: 3
------------------------------------	------------------------	-----------------------------	------------------------------	---------------------

6. Status: <input checked="" type="checkbox"/> Approved <input type="checkbox"/> Denied by DWR/GMD <input type="checkbox"/> Dismiss by Request/Failure to Return	7. Filing Date of Change: 6/7/2022
--	--

8a. Applicant(s) / Landowners / ~~WUC~~ Person ID **67267**
 New to system Add Seq# _____

QUALITY HAY LLC
Attn: MILTON BOEHS
1707 ROAD 45
LAKIN, KS 67860

8c. Landowner(s) Person ID **33827**
 New to system Add Seq# _____

MARK DALE & DIANE G WEDEL
262516 E CR 53
ISABELLA, OK 73747

8b. Landowner(s) Person ID **55237**
 New to system *WUC* Add Seq# _____

FRED RITSEMA & YOKA RODENHUIS TRUSTS
Attn: LAKIN DAIRY
PO BOX 389
LAKIN, KS 67860-0389

8d. Landowner(s) Person ID **62538**
 New to system Add Seq# _____

RYAN KARL & KEYLA RAE MAYESKE
497 ROAD T
LAKIN, KS 67860

8e. Landowner(s) Person ID **34911**
 New to system Add Seq# _____

CORWIN & MELODEE SMITH
1604 ROAD 45
LAKIN, KS 67860-6205

9. Documents and Enclosure(s): DWR Meter(s) Date to Comply: **12/31/2022** N & P Date to Comply: **3/1/2023**

Anti-Reverse Meter Meter Seal Check Valve N & P Form Water Tube Driller Copy H & E Letter

Conservation Plan Date Required: _____ Date Approved: _____ Date to Comply: _____

10. Use Made of Water From: _____ To: _____

Date Prepared: **6/28/2022** By: **AM**
 Date Entered: _____ By: _____

File No. **17878-D1** 11. County: **KE** Basin: **ARKANSAS RIVER** Stream: Formation Code: Special Use:

12. Points of Diversion
 Rate and Quantity
 Authorized Additional
 Rate Quantity Rate Quantity
 gpm/cfs af/mgy gpm/cfs af/mgy Overlap PD Files

CHK 51062

13. Storage: Rate _____ NF Quantity _____ ac/ft Additional Rate _____ NF Additional Quantity _____ ac/ft

14. Limitation: _____ af/yr at _____ gpm (_____ cfs) when combined with file number(s) _____
 Limitation: _____ af/yr at _____ gpm (_____ cfs) when combined with file number(s) _____

16. Place of Use CHK MOD DEL ENT	PUSE	S	T	R	ID	NE¼				NW¼				SW¼				SE¼				Total	Owner	Chg?	Overlap Files
						NE¼	NW¼	SW¼	SE¼	NE¼	NW¼	SW¼	SE¼	NE¼	NW¼	SW¼	SE¼	NE¼	NW¼	SW¼	SE¼				
ENT	3635	22	26S	36W	1									34	34	34	34					136	8a	N	MULTIPLE
ENT	19906	16	26S	36W	2	40	40	40	40	40	40	40	40	40	40	40	40					480	8e	N	MULTIPLE
ENT	12444	17	26S	36W	3	40	40	40	40									40	40	40	40	320	8e	N	MULTIPLE
ENT	19640	9	26S	36W	1													40	40	40	40	160	8e	N	MULTIPLE
ENT	40186	8	26S	36W	2									40	40	40	40					160	8e	N	MULTIPLE
ENT	18464	17	26S	36W	4									40	40	40	40					160	8d	N	MULTIPLE
ENT	26226	17	26S	36W	2					40	40	40	40									160	8c	N	MULTIPLE
CHK	949	9	26S	36W	5					40	40	40	40									160	8b	N	MULTIPLE
CHK	14915	9	26S	36W	4									40	40	40	40					160	8a	N	MULTIPLE
CHK	4895	8	26S	36W	1	40	40	40	40													160	8b	N	MULTIPLE
CHK	14006	8	26S	36W	3					40	40	40	40					40	40	40	40	320	8a	N	MULTIPLE
CHK	3162	5	26S	36W	1							6	13	40	38	23	38		17	10		185	8b	N	MULTIPLE

Comments: **OVERLAPPING WR ON PU: 14265; 14266-D1 & D2; 14273-D1; 14274; 14275-D1; 14276; 14286-D1 & D2; 14287-D1 & D2; 17878-D1; 25314-D2**

Garden City Field Office
4532 W. Jones, Suite B
Garden City, KS 67846



Phone: 620-276-2901
Fax: 620-276-9315
www.agriculture.ks.gov

Mike Beam, Secretary

Laura Kelly, Governor

June 28, 2022

QUALITY HAY LLC
Attn: MILTON BOEHS
1707 ROAD 45
LAKIN, KS 67860

RE: Filed Office Application for Change
Water Right, File Nos. 14265; 14266-D1 & D2; 14273-D1; 14274; 14275-D1;
14276; 14286-D1 & D2; 14287-D1 & D2; 17878-D1; 25314-D2

Dear Sir or Madam:

Enclosed is the order executed by the designee of the Chief Engineer, Division of Water Resources, Kansas Department of Agriculture, approving the application for change under the above referenced file numbers.

Your attention is directed to the enclosures and to the terms, conditions, and limitations specified in this approval for change. A condition of this approval is that an acceptable water flow meter must be installed on the diversion works authorized under the referenced file number and meet current specifications. Please return the required notification of completion of the diversion works and/or installation of the required meter as soon as these actions are completed.

Since the order modifies the original document referred to above, it should be recorded with the Register of Deeds as other instruments affecting real estate.

Should you have any questions, please feel free contact this office. If you would prefer, you could arrange an appointment for additional assistance.

Sincerely,

A handwritten signature in blue ink, appearing to read "Austin J. McColloch".

Austin J. McColloch
Assistant Water Commissioner

AM:
enclosures

pc: Fred Ritsema & Yoka Rodenhuis
Mark & Dale Wedel
Ryan & Keyla Mayeske
Corwin & Melodee Smith
GROUNDWATER MANAGEMENT DISTRICT NO. 3

CERTIFICATE OF SERVICE

On this 28th day of June, 2022, I hereby certify that the foregoing Approval of Application for Change in Place of Use, Water Right, File Nos. 14,265, 14,266-D1, 14,266-D2, 14,273-D1, 14,274, 14,275-D1, 14,276, 14,286-D1, 14,286-D2, 14,287-D1, 14,287-D2, 17,878-D1 & 25,314-D2 dated 28th day of June, 2022 was mailed postage prepaid, first class, US mail to the following:

QUALITY HAY LLC
Attn: MILTON BOEHS
1707 ROAD 45
LAKIN, KS 67860

Pc:

FRED RITSEMA & YOKA RODENHUIS TRUSTS
Attn: LAKIN DAIRY
PO BOX 389
LAKIN, KS 67860-0389

MARK DALE & DIANE G WEDEL
262516 E CR 53
ISABELLA, OK 73747

RYAN KARL & KEYLA RAE MAYESKE
497 ROAD T
LAKIN, KS 67860

CORWIN & MELODEE SMITH
1604 ROAD 45
LAKIN, KS 67860-6205

GROUNDWATER MANAGEMENT DISTRICT NO. 3


Division of Water Resources Staff

Submit completed application to:
 Kansas Department of Agriculture
 Division of Water Resources
 Field Office for your area.
 Call for address:

Topeka -- (785) 296-5733
 Stafford -- (620) 234-5311
 Stockton -- (785) 425-6787
 Garden City -- (620) 276-2901
<http://agriculture.ks.gov/dwr>

DWR FIELD OFFICE APPLICATION FOR APPROVAL TO CHANGE THE PLACE OF USE AND/OR THE POINT OF DIVERSION



STATE OF KANSAS

Filing Fee Must Accompany the Application, K.S.A. 82a-708b(b), as amended.
 Fee Schedule is on the third page of this application form.

Paragraph Nos. 1, 2, 3 & 5 must be completed. Complete all other applicable portions. If change in point of diversion is greater than 100 feet, or if place of use will be changed, include a topographic map or detailed plat showing the authorized and proposed point(s) of diversion and/or place of use.

RECEIVED
 11:41 AM
 JUN 07 2022

File No. 17878-D1

1. Application is hereby made for approval of the Chief Engineer to change the (check one or both):

Place of Use Point of Diversion

under the water right which is the subject of this application in accordance with the conditions described below.

The source of supply is: Groundwater Surface water

Garden City Field Office
 Division of Water Resources

2. Name and address of Applicant: QUALITY HAY LLC

1707 ROAD 45 LAKIN KS 67860

Phone Number: () Email address: _____

Name and address of Water Use Correspondent: FRED RITSEMA & YOKA RODENHUIS TRUSTS - LAKIN DAIRY

PO BOX 389 LAKIN KS 67860-0389

Phone Number: () Email address: _____

3. The presently authorized place of use is:

Owner of Land ---- NAME: FRED RITSEMA & YOKA RODENHUIS TRUSTS - LAKIN DAIRY // QUALITY HAY LLC

ADDRESS: PO BOX 389 LAKIN KS 67860-0389 // 1707 ROAD 45 LAKIN KS 67860

(If there is more than one landowner, attach supplemental sheets as necessary.)

Sec.	Twp.	Range	NE¼				NW¼				SW¼				SE¼				TOTAL ACRES	
			NE¼	NW¼	SW¼	SE¼	NE¼	NW¼	SW¼	SE¼	NE¼	NW¼	SW¼	SE¼	NE¼	NW¼	SW¼	SE¼		
5	26S	36W							6	13	40	38	23	38			17	10		185
8	26S	36W					40	40	40	40	40	40	40	40	40	40	40	40	40	480
9	26S	36W					40	40	40	40	40	40	40	40						320

4. If this application is for a change in place of use, it is proposed that the place of use be changed to:

Owner of Land ---- NAME: SEE SUPPLEMENTAL PAGE

ADDRESS: _____

(If there is more than one landowner, attach supplemental sheets as necessary.)

Sec.	Twp.	Range	NE¼				NW¼				SW¼				SE¼				TOTAL ACRES		
			NE¼	NW¼	SW¼	SE¼	NE¼	NW¼	SW¼	SE¼	NE¼	NW¼	SW¼	SE¼	NE¼	NW¼	SW¼	SE¼			

For Office Use Only: Code _____ Fee \$ 200.00 TR # _____ Receipt Date 6-7-22 Check # 6090

5. **Presently authorized point of diversion:**
 One in the _____ Quarter of the _____ Quarter of the _____ Quarter
 of Section _____, Township _____ South, Range _____ (W),
 in _____ County, Kansas, _____ feet North _____ feet West of Southeast corner of section.
 Authorized Rate _____ Authorized Quantity _____ Depth of well _____ (feet)
(DWR use only: Computer ID No. _____ GPS _____ feet North _____ feet West)
 This point will not be changed This point will be changed as follows: No change, point better described with GPS as follows:
Proposed point of diversion: (Complete only if change is requested or if existing point is better described by GPS)
 One in the _____ Quarter of the _____ Quarter of the _____ Quarter
 of Section _____, Township _____ South, Range _____ (W),
 in _____ County, Kansas, _____ feet North _____ feet West of Southeast corner of section.
 Proposed Rate _____ Proposed Quantity _____ Proposed well depth (feet) _____
 This point is: Additional Well Geo Center List other water rights that will use this point _____

6. **Presently authorized point of diversion:**
 One in the _____ Quarter of the _____ Quarter of the _____ Quarter
 of Section _____, Township _____ South, Range _____ (W),
 in _____ County, Kansas, _____ feet North _____ feet West of Southeast corner of section.
 Authorized Rate _____ Authorized Quantity _____ Depth of well _____ (feet)
(DWR use only: Computer ID No. _____ GPS _____ feet North _____ feet West)
 This point will not be changed This point will be changed as follows: No change, point better described with GPS as follows:
Proposed point of diversion: (Complete only if change is requested or if existing point is better described by GPS)
 One in the _____ Quarter of the _____ Quarter of the _____ Quarter
 of Section _____, Township _____ South, Range _____ (W),
 in _____ County, Kansas, _____ feet North _____ feet West of Southeast corner of section.
 Proposed Rate _____ Proposed Quantity _____ Proposed well depth (feet) _____
 This point is: Additional Well Geo Center List other water rights that will use this point _____

7. The changes herein are desired for the following reasons?
 (please be specific) CREATE A COMPLETE PLACE OF
USE OVERLAP WITH ALL FILES INVOLVED

8. If a well, is the test hole log attached? Yes No

9. The change(s) (was)(will be) completed by?
UPON APPROVAL

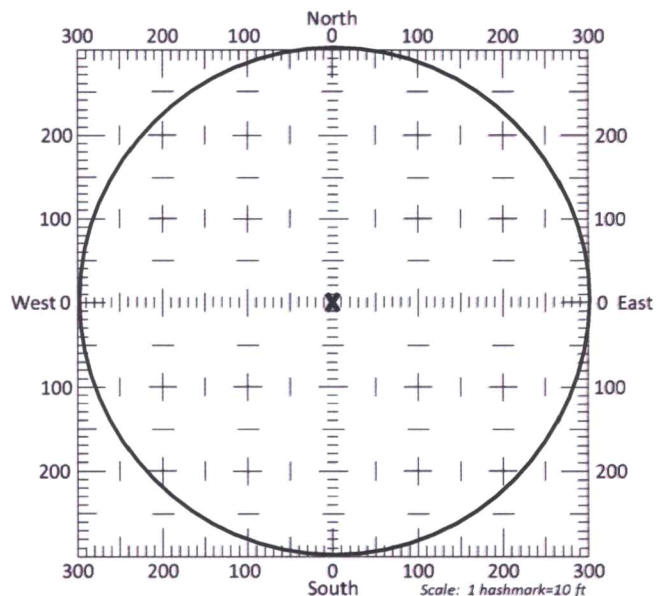
10. If the point of diversion is a well:
 (a) What are you going to do with the old well?

 (b) When will this be done? _____

11. Groundwater Management District recommendation attached?
 Yes No

12. Assisted by AM / GCFO

13a. If the proposed point of diversion will be relocated more than 300 feet but within 2,640 feet of the existing point of diversion, attach a topographic map or aerial photograph. For groundwater sources, show all wells (including domestic) within one-half mile of the proposed point of diversion and the names and mailing addresses of the owners. For surface water sources, show the names and addresses of the landowner(s) one-half mile downstream and one-half mile upstream from your property lines



13b. If the proposed point of diversion will be relocated within a 300 foot radius of the existing point of diversion, indicate its location on the diagram shown above in relation to the existing point of diversion. The proposed point of diversion must be located within the circle shown above. **(PLEASE NOTE: The "X" in center of diagram above represents the presently authorized point of diversion.)**

APPLICATION FOR APPROVAL TO CHANGE
THE PLACE OF USE AND/OR POINT OF DIVERSION
SUPPLEMENTAL SHEET

FILE NO. _____

MAKE ADDITIONAL COPIES AS NECESSARY

4. *Continued:* If this application is for a change in place of use, it is proposed that the place of use be changed to:

Owner of Land ---- NAME: QUALITY HAY LLC

ADDRESS: 1707 ROAD 45 LAKIN KS 67860

Sec.	Twp.	Range	NE¼				NW¼				SW¼				SE¼				TOTAL ACRES
			NE¼	NW¼	SW¼	SE¼	NE¼	NW¼	SW¼	SE¼	NE¼	NW¼	SW¼	SE¼	NE¼	NW¼	SW¼	SE¼	
8	26S	36W					40	40	40	40					40	40	40	40	320
9	26S	36W									40	40	40	40					160
22	26S	36W									34	34	34	34					136

Owner of Land ---- NAME: CORWIN & MELODEE SMITH

ADDRESS: 1604 ROAD 45 LAKIN KS 67860-6205

Sec.	Twp.	Range	NE¼				NW¼				SW¼				SE¼				TOTAL ACRES
			NE¼	NW¼	SW¼	SE¼	NE¼	NW¼	SW¼	SE¼	NE¼	NW¼	SW¼	SE¼	NE¼	NW¼	SW¼	SE¼	
8	26S	36W									40	40	40	40					160
9	26S	36W													40	40	40	40	160
16	26S	36W	40	40	40	40	40	40	40	40	40	40	40	40					480
17	26S	36W	40	40	40	40									40	40	40	40	320

Owner of Land ---- NAME: FRED RITSEMA & YOKA RODENHUIS TRUSTS - LAKIN DAIRY

ADDRESS: PO BOX 389 LAKIN KS 67860-0389

Sec.	Twp.	Range	NE¼				NW¼				SW¼				SE¼				TOTAL ACRES
			NE¼	NW¼	SW¼	SE¼	NE¼	NW¼	SW¼	SE¼	NE¼	NW¼	SW¼	SE¼	NE¼	NW¼	SW¼	SE¼	
5	26S	36W							6	13	40	38	23	38		17	10		185
8	26S	36W	40	40	40	40													160
9	26S	36W					40	40	40	40									160

Owner of Land ---- NAME: MARK DALE & DIANE G WEDEL

ADDRESS: 262516 E CR 53 ISABELLA OK 73747

Sec.	Twp.	Range	NE¼				NW¼				SW¼				SE¼				TOTAL ACRES
			NE¼	NW¼	SW¼	SE¼	NE¼	NW¼	SW¼	SE¼	NE¼	NW¼	SW¼	SE¼	NE¼	NW¼	SW¼	SE¼	
17	26S	36W					40	40	40	40									160

Owner of Land ---- NAME: RYAN KARL & KEYLA RAE MAYESKE

ADDRESS: 497 ROAD T LAKIN KS 67860

Sec.	Twp.	Range	NE¼				NW¼				SW¼				SE¼				TOTAL ACRES
			NE¼	NW¼	SW¼	SE¼	NE¼	NW¼	SW¼	SE¼	NE¼	NW¼	SW¼	SE¼	NE¼	NW¼	SW¼	SE¼	
17	26S	36W									40	40	40	40					160

14. If the proposed groundwater point of diversion is 300 or fewer feet from the existing point of diversion, complete the following:
- (a) Does the undersigned represent all owners of the currently authorized place(s) of use identified in this application?
 Yes No (If no, all owners must sign this application.)
 - (b) Will the ownership interest of any owner of the currently authorized place(s) of use identified in this application be adversely affected if this application is approved as requested?
 Yes No (If yes, all owners must sign this application.)
 - (c) If this application is not approved expeditiously, will there be substantial damage to property, public health or safety?
 Yes No (If no, all owners must sign this application.)

If the application proposes a surface water change in point of diversion, a groundwater change in point of diversion greater than 300 feet, or a change in place of use, the application must be signed by all owners of the currently authorized place of use, or their duly authorized agent (attach notarized statement authorizing representation).

I hereby verify, being first duly sworn upon my oath or affirmation and under penalty of perjury, that I am of lawful age and the owner, the spouse of the owner, or a duly authorized agent of the owner(s) to make this application on their behalf, in regards to the water right(s) to which this application pertains. I further verify that the statements contained in this application are true, correct and complete.

Dated at Warden City, Kansas, this 7th day of June, 20 22.

Don J. Lind

 (Owner)

Darin T Smith

 (Please Print)

 (Owner)

 (Please Print)

 (Owner)

 (Please Print)

Sharilyn R Smith

 (Spouse)

Sherilyn R Smith

 (Please Print)

 (Spouse)

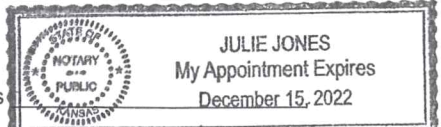
 (Please Print)

 (Spouse)

 (Please Print)

State of Kansas
 County of Linney } SS

I hereby certify that the foregoing application was signed in my presence and sworn to before me this 7th day of June, 20 22.



Julie Jones

 Notary Public

My Commission Expires _____

ONLY COMPLETE APPLICATIONS WILL BE PROCESSED. To be complete, all of the applicable portions of the application form must be completed with accurate information; maps, if necessary, must be included; signatures of all the appropriate owners' must be affixed to the application and notarized; and the appropriate fee must be paid.

FEE SCHEDULE

- Each application to change the place of use or the point of diversion under this section shall be accompanied by the application fee set forth in the schedule below: Make checks payable to: **Kansas Department of Agriculture**
- (1) Application to change a point of diversion 300 feet or less \$100
 - (2) Application to change a point of diversion more than 300 feet \$200
 - (3) Application to change the place of use \$200

SUMMARY ORDER APPROVING APPLICATION FOR CHANGE AND IMPOSING CONDITIONS

This Summary Order is issued under authority of K.S.A. 82a-708b, as amended, and K.A.R. 5-5-1, *et seq.* and other applicable provisions of the *Kansas Water Appropriation Law, K.S.A. 82a-701 et seq.*, and rules and regulations promulgated thereunder. With the exception of those conditions expressly contained herein, this Summary Order does not change the terms, conditions and limitations of File No. 17878-D1.

1. A change application was received on June 7, 2022 requesting that the place of use and / or point of diversion authorized under the above-referenced file number be changed as described in the application.
2. On and after the effective date of this summary order, the authorized place(s) of use shall be located substantially as shown on the topographic map accompanying the application to change the place of use. Applicable Not Applicable
3. The change in point of diversion shall not impair existing rights and shall be limited to the same source or sources of water as previously authorized. The point of diversion authorized by this summary order shall be located within a foot radius of the authorized point(s) of diversion. Applicable Not Applicable
4. The point(s) of diversion described herein is administratively corrected to be more accurately described using the Global Positioning System (GPS), as described in the application. Applicable Not Applicable
5. The point(s) of diversion authorized herein shall not actually be located more than feet from the previously authorized point(s) of diversion. Applicable Not Applicable
6. As required by K.A.R. 5-3-5d, if the works for diversion is a well with a diversion rate of 100 gallons per minute or more, a tube or other device suitable for making water level measurements shall be installed, operated and maintained in accordance with K.A.R. 5-6-13. Applicable Not Applicable
7. **The owner of the authorized place(s) of use shall properly install an acceptable water flow meter on or before December 31, 2022**, or before the first use of water, whichever occurs first. The water flow meter shall be installed, operated and maintained in accordance with K.A.R. 5-1-4 through 5-1-12. As required by K.S.A. 82a-732, as amended, and K.A.R. 5-3-5e, the owner shall maintain records and report the reading of the water flow meter and the total quantity of water diverted annually to the Chief Engineer by March 1 following the end of each calendar year. Applicable Not Applicable
8. **Installation of the works for diversion of water shall be completed on or before December 31, 2022**, or within any authorized extension of time. By March 1, 2023, the applicant shall notify the Chief Engineer that construction of the works for diversion has been completed, on the form provided by the Chief Engineer, as required by K.A.R. 5-8-4e. Applicable Not Applicable
9. **The completed well log shall be submitted with the required notice.** Applicable Not Applicable
10. All diversion works into which any type of chemical or other foreign substance will be injected into the water shall be equipped with an in-line, automatic, quick-closing check valve capable of preventing pollution of the source of the water supply. The check valve(s) shall be installed, operated and maintained in accordance with K.A.R. 5-3-5c. Applicable Not Applicable
11. Additional Conditions are attached. Yes No
12. In accordance with K.S.A. 82a-708a, as amended, and K.A.R. 5-5-14, all of the owners of the authorized place(s) of use of water appropriated under the above-referenced file number are responsible for compliance with its terms, conditions and limitations, as amended and/or supplemented by this Summary Order, and with applicable provisions of the *Kansas Water Appropriation Law* and the *Rules and Regulations* promulgated thereunder. Failure to comply with these provisions may result in civil penalties pursuant to K.S.A. 82a-737, as amended, and/or the suspension or revocation and dismissal of the water or appropriation right or any other enforcement actions authorized by law.

Administrative Appeal and Effective Date of Order

If you are aggrieved by this order, pursuant to K.S.A. 82a-1901, you may request an evidentiary hearing before the Chief Engineer or request administrative review by the Secretary of Agriculture. A request for hearing by the Chief Engineer must be filed within **15 days** of service of this Order and a request for administrative review by the Secretary must be filed within **30 days** pursuant to K.S.A. 77-531. Any request for administrative review must state a basis for review pursuant to K.S.A. 77-527. File any request with **Kansas Department of Agriculture, Legal Division, 1320 Research Park Drive, Manhattan, KS 66502**. Failure to timely request a hearing or review may preclude review under the Kansas Judicial Review Act.

For Use by Register of Deeds

FOR OFFICE USE ONLY
**APPLICATION APPROVED AND
 SUMMARY ORDER ISSUED**

By: Austin McColloch
 Duly Authorized Designee of the Chief Engineer
 (Print Name): Austin McColloch
 Division of Water Resources - Kansas Department of Agriculture

Date of Issuance: June 28, 2022

State of Kansas)
) SS
 County of Stimney)

Acknowledged before me on June 28, 2022
 by Austin McColloch

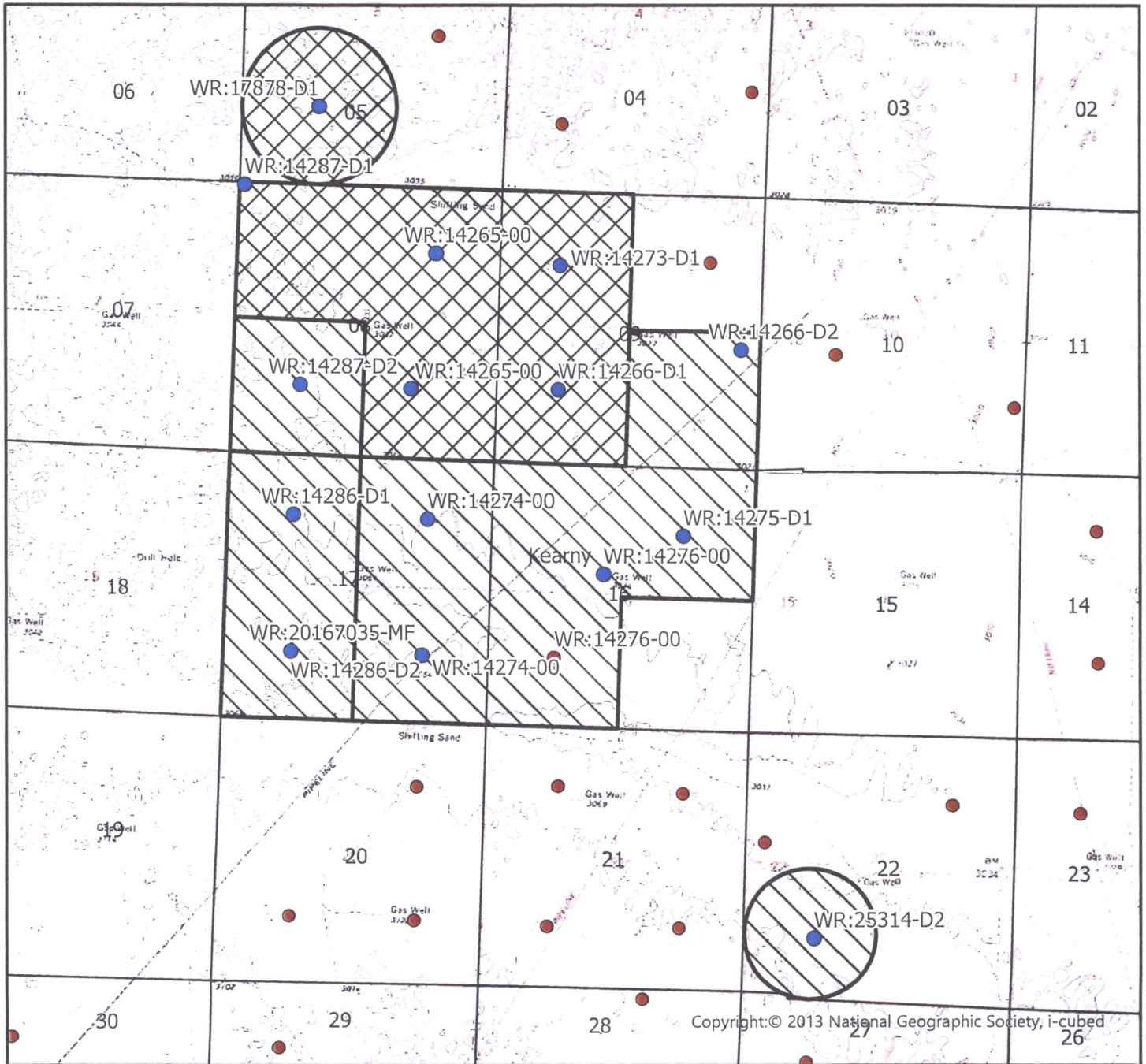
Signature: Julie Jones
 Notary Public

My commission expires: December 15, 2022
 (Notary Seal)



CHANGE IN PLACE OF USE WATER RIGHT

FILE NOS. 14265; 14266-D1; 14273-D1; 14287-D1; 17878-D1



Copyright: © 2013 National Geographic Society, i-cubed

- Authorized Point of Diversion
- Permitted Water Right
- ★ Domestic Well within 1/2 mile
- Authorized Place of Use
- Proposed Place of Use



Fred