

Kansas Department of Agriculture
 Division of Water Resources
CHANGE: P/U WORKSHEET

1. File Number: 21393	2. Status Change Date: 2-8-2022	3. Change Num: C3	4. Field Office: 04	5. GMD: 03
---------------------------------	---	-----------------------------	-------------------------------	----------------------

6. Status: <input checked="" type="checkbox"/> Approved <input type="checkbox"/> Denied by DWR/GMD <input type="checkbox"/> Dismiss by Request/Failure to Return	7. Filing Date of Change: 02/04/2022
--	--

8a. LANDOWNER, WUC New to system <input type="checkbox"/> Person ID 24666 Add Seq# _____ DANNY J & SONDR A KOEHN 10714 CC RD MONTEZUMA, KS 67867	8c. Correspondent New to system <input checked="" type="checkbox"/> Person ID _____ Add Seq# _____
---	--

8b. Landowner(s), New to system <input type="checkbox"/> Person ID _____ Add Seq# _____	8d. correspondent New to system <input type="checkbox"/> Person ID _____ Add Seq# _____
---	---

9. Documents and Enclosure(s): DWR Meter(s) Date to Comply: **12/31/2022** N & P Date to Comply: _____

Anti-Reverse Meter Meter Seal Check Valve N & P Form Water Tube Driller Copy H & E Letter
 Conservation Plan Date Required: _____ Date Approved: _____ Date to Comply: _____

10. Use Made of Water From: _____ To: _____

Date Prepared: **2/7/2022** By: **MAM**
 Date Entered: _____ By: _____

File No. **21393** 11. County: GY Basin: CROOKED CREEK Stream: Formation Code: Special Use:

12. Points of Diversion Rate and Quantity
CHK Authorized Additional
MOD Rate Quantity
DEL gpm af
ENT af gpm af Overlap PD Files

PDIV Qualifier S T R ID 'N 'W **Comment (AKA Line)**

CHK 79418

13. Storage: Rate _____ NF Quantity _____ ac/ft Additional Rate _____ NF Additional Quantity _____ ac/ft

14. Limitation: _____ af/yr at _____ gpm (_____ cfs) when combined with file number(s) _____
 Limitation: _____ af/yr at _____ gpm (_____ cfs) when combined with file number(s) _____

15. 5YR Allocation: Allocation Type _____ Start Year _____ 5 YR Amount _____ Amount Unit _____ Base Acres _____ Comment _____

16. Place of Use CHK MOD DEL ENT	PUSE	S	T	R	ID	NE¼				NW¼				SW¼				SE¼				Total	Owner	Chg?	Overlap Files
						NE ¼	NW ¼	SW ¼	SE ¼	NE ¼	NW ¼	SW ¼	SE ¼	NE ¼	NW ¼	SW ¼	SE ¼	NE ¼	NW ¼	SW ¼	SE ¼				
ENT	15263	27	28	30W	03													40	40	40	40	160	8a	No	15263, 30118, 30508
CHK	1245	26	28	30W	01					40	40	40	40	40	40	40	40					320	8a	No	15263, 30118, 30508
CHK	38674	23	28	30W	04									40	40	40	40					160	8a	No	15263, 30118, 30508

Base Acres: **Year:** **Minimum Reasonable Quantity:**

Comments:

Garden City Field Office
4532 W. Jones, Suite B
Garden City, KS 67846



Phone: 620-276-2901
Fax: 620-276-9315
www.agriculture.ks.gov

Mike Beam, Secretary

Laura Kelly, Governor

February 8, 2022

DANNY J & SONDRA KOEHN
10714 CC RD
MONTEZUMA, KS 67867

RE: Field Office Application for Change
Water Right, File Nos. 15263, 21393, 30118, 30508

Dear Sir and Madam:

Enclosed are orders executed by the designee of the Chief Engineer, Division of Water Resources, Kansas Department of Agriculture, approving the applications for change under the above referenced file numbers.

Your attention is directed to the enclosures and to the terms, conditions, and limitations specified in this approval for change. Conditions of these approval are that an acceptable water flow meter must be installed on the diversion works authorized under the referenced file numbers and meet current specifications. Please return the required notification of completion of the diversion works and/or installation of the required meter as soon as these actions are completed. Also, please note File No. 15,263, paragraph No. 5 of the application listed the wrong annual authorized quantity. Review of the Certificate of Appropriation dated October 5, 1983, set the authorized quantity at 304 acre feet per calendar year.

Since the order modify the original document referred to above, it should be recorded with the Register of Deeds as other instruments affecting real estate.

Should you have any questions, please feel free contact this office. If you would prefer, you could arrange an appointment for additional assistance.

Sincerely,

A handwritten signature in blue ink that reads "Michael A. Meyer".

Michael A. Meyer
Water Commissioner

MAM
enclosures

pc: GROUNDWATER MANAGEMENT DISTRICT NO. 3


CERTIFICATE OF SERVICE

On this 8th day of February 2022, I hereby certify that the foregoing Approvals of Application for Change in Place of Use, Water Right, File Nos. 15263, 21393,30118, and 30508 dated 8th day of February 2022 was mailed postage prepaid, first class, US mail to the following:

DANNY J & SONDR A KOEHN
10714 CC RD
MONTEZUMA, KS 67867

Pc:

GROUNDWATER MANAGEMENT DISTRICT NO. 3



Division of Water Resources Staff

Submit completed application to:
 Kansas Department of Agriculture
 Division of Water Resources
 Field Office for your area.
 Call for address:

Topeka -- (785) 296-5733
 Stafford -- (620) 234-5311
 Stockton -- (785) 425-6787
 Garden City -- (620) 276-2901
<http://agriculture.ks.gov/dwr>

DWR FIELD OFFICE APPLICATION FOR APPROVAL TO CHANGE THE PLACE OF USE AND/OR THE POINT OF DIVERSION



STATE OF KANSAS

Filing Fee Must Accompany the Application, K.S.A. 82a-708b(b), as amended.
 Fee Schedule is on the third page of this application form.

Paragraph Nos. 1, 2, 3 & 5 must be completed. Complete all other applicable portions. If change in point of diversion is greater than 100 feet, or if place of use will be changed, include a topographic map or detailed plat showing the authorized and proposed point(s) of diversion and/or place of use.

File No. 21393

RECEIVED
 11:01 AM
FEB 04 2022

Garden City Field Office
 Division of Water Resources

1. Application is hereby made for approval of the Chief Engineer to change the (check one or both):

Place of Use Point of Diversion

under the water right which is the subject of this application in accordance with the conditions described below.

The source of supply is: Groundwater Surface water

2. Name and address of Applicant: Danny J & Sondra Koehn

10714 CC RD, Montezuma, KS 67867

Phone Number: (620)846-0357 Email address: dkoehn5@gmail.com

Name and address of Water Use Correspondent: SAME

Phone Number: () Email address: _____

3. The presently authorized place of use is:

Owner of Land ---- NAME: Danny J & Sondra Koehn

ADDRESS: 10714 CC RD, Montezuma, KS 67867

(If there is more than one landowner, attach supplemental sheets as necessary.)

Sec.	Twp.	Range	NE¼				NW¼				SW¼				SE¼				TOTAL ACRES
			NE¼	NW¼	SW¼	SE¼	NE¼	NW¼	SW¼	SE¼	NE¼	NW¼	SW¼	SE¼	NE¼	NW¼	SW¼	SE¼	
26	28s	30w					40.0	40.0	40.0	40.0	40.0	40.0	40.0	40.0					320.0
23	28s	30w									40.0	40.0	40.0	40.0					160.0

4. If this application is for a change in place of use, it is proposed that the place of use be changed to:

Owner of Land ---- NAME: Danny J & Sondra Koehn

ADDRESS: 10714 CC RD, Montezuma, KS 67867

(If there is more than one landowner, attach supplemental sheets as necessary.)

Sec.	Twp.	Range	NE¼				NW¼				SW¼				SE¼				TOTAL ACRES
			NE¼	NW¼	SW¼	SE¼	NE¼	NW¼	SW¼	SE¼	NE¼	NW¼	SW¼	SE¼	NE¼	NW¼	SW¼	SE¼	
27	28s	30w													40.0	40.0	40.0	40.0	160.0
26	28s	30w					40.0	40.0	40.0	40.0	40.0	40.0	40.0	40.0					320.0
23	28s	30w									40.0	40.0	40.0	40.0					160.0

For Office Use Only: Code _____ Fee \$ 200.00 TR # _____ Receipt Date 2-4-22 Check # 1397

5. **Presently authorized point of diversion:**
 One in the SW Quarter of the SW Quarter of the NW Quarter of Section 26, Township 28 South, Range 30 W, in Gray County, Kansas, 2789 feet North 5218 feet West of Southeast corner of section. Authorized Rate 1440gpm Authorized Quantity 306AF Depth of well _____ (feet)
(DWR use only: Computer ID No. _____ GPS _____ feet North _____ feet West)
 This point will not be changed This point will be changed as follows: No change, point better described with GPS as follows:
Proposed point of diversion: (Complete only if change is requested or if existing point is better described by GPS)
 One in the _____ Quarter of the _____ Quarter of the _____ Quarter of Section _____, Township _____ South, Range _____ (E/W), in _____ County, Kansas, _____ feet North _____ feet West of Southeast corner of section. Proposed Rate _____ Proposed Quantity _____ Proposed well depth (feet) _____
 This point is: Additional Well Geo Center List other water rights that will use this point _____

6. **Presently authorized point of diversion:**
 One in the _____ Quarter of the _____ Quarter of the _____ Quarter of Section _____, Township _____ South, Range _____ (E/W), in _____ County, Kansas, _____ feet North _____ feet West of Southeast corner of section. Authorized Rate _____ Authorized Quantity _____ Depth of well _____ (feet)
(DWR use only: Computer ID No. _____ GPS _____ feet North _____ feet West)
 This point will not be changed This point will be changed as follows: No change, point better described with GPS as follows:
Proposed point of diversion: (Complete only if change is requested or if existing point is better described by GPS)
 One in the _____ Quarter of the _____ Quarter of the _____ Quarter of Section _____, Township _____ South, Range _____ (E/W), in _____ County, Kansas, _____ feet North _____ feet West of Southeast corner of section. Proposed Rate _____ Proposed Quantity _____ Proposed well depth (feet) _____
 This point is: Additional Well Geo Center List other water rights that will use this point _____

7. The changes herein are desired for the following reasons?
 (please be specific) _____
 Make a complete overlap in place of use _____

8. If a well, is the test hole log attached? Yes No

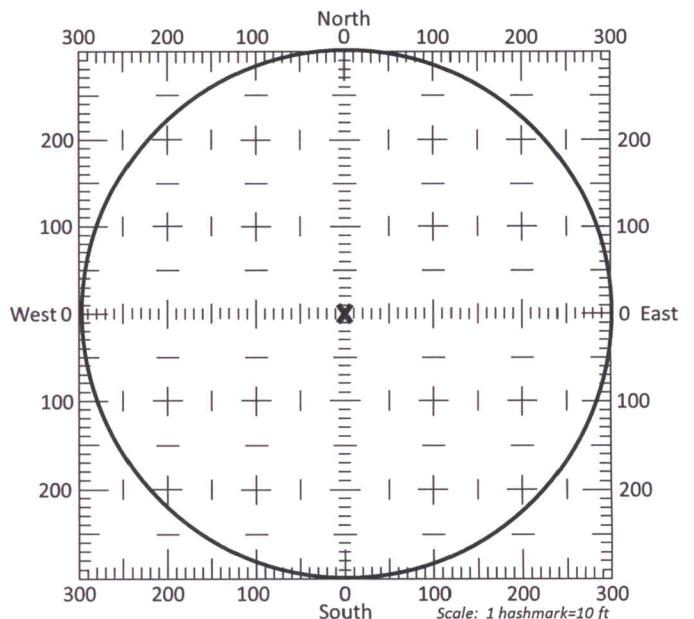
9. The change(s) (was)(will be) completed by?
 As soon as approved _____

10. If the point of diversion is a well:
 (a) What are you going to do with the old well?
 NA _____
 (b) When will this be done? _____

11. Groundwater Management District recommendation attached?
 Yes No

12. Assisted by GMD3/JLN

13a. If the proposed point of diversion will be relocated more than 300 feet but within 2,640 feet of the existing point of diversion, attach a topographic map or aerial photograph. For groundwater sources, show all wells (including domestic) within one-half mile of the proposed point of diversion and the names and mailing addresses of the owners. For surface water sources, show the names and addresses of the landowner(s) one-half mile downstream and one-half mile upstream from your property lines



13b. If the proposed point of diversion will be relocated within a 300 foot radius of the existing point of diversion, indicate its location on the diagram shown above in relation to the existing point of diversion. The proposed point of diversion must be located within the circle shown above. **(PLEASE NOTE: The "X" in center of diagram above represents the presently authorized point of diversion.)**

authorized agent (attach notarized statement authorizing representation).

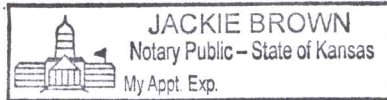
I hereby verify, being first duly sworn upon my oath or affirmation and under penalty of perjury, that I am of lawful age and the owner, the spouse of the owner, or a duly authorized agent of the owner(s) to make this application on their behalf, in regards to the water right(s) to which this application pertains. I further verify that the statements contained in this application are true, correct and complete.

Dated at _____, Kansas, this 3rd day of Feb, 2022.

(Owner) <u>Dan Koehn</u>	(Spouse)
(Please Print) <u>Danny Koehn</u>	(Please Print)
(Owner) <u>Sandra Koehn</u>	(Spouse)
(Please Print) <u>Sandra Koehn</u>	(Please Print)
(Owner)	(Spouse)
(Please Print)	(Please Print)

State of Kansas)
) SS
County of Gray)

I hereby certify that the foregoing application was signed in my presence and sworn to before me this 3rd day of February, 2022.



Notary Public Jackie Brown

My Commission Expires 12/10/23

ONLY COMPLETE APPLICATIONS WILL BE PROCESSED. To be complete, all of the applicable portions of the application form must be completed with accurate information; maps, if necessary, must be included; signatures of all the appropriate owners' must be affixed to the application and notarized; and the appropriate fee must be paid.

FEE SCHEDULE

Each application to change the place of use or the point of diversion under this section shall be accompanied by the application fee set forth in the schedule below: Make checks payable to: **Kansas Department of Agriculture**

- Application to change a point of diversion 300 feet or less \$100
- Application to change a point of diversion more than 300 feet \$200
- Application to change the place of use \$200

SUMMARY ORDER APPROVING APPLICATION FOR CHANGE AND IMPOSING CONDITIONS

This Summary Order is issued under authority of K.S.A. 82a-708b, as amended, and K.A.R. 5-5-1, *et seq.* and other applicable provisions of the *Kansas Water Appropriation Law, K.S.A. 82a-701 et. seq.*, and rules and regulations promulgated thereunder, With the exception of those conditions expressly contained herein, this Summary Order does not change the terms, conditions and limitations of File No. _____.

- A change application was received on _____ requesting that the place of use and / or point of diversion authorized under the above-referenced file number be changed as described in the application.
- On and after the effective date of this summary order, the authorized place(s) of use shall be located substantially as shown on the topographic map accompanying the application to change the place of use. Applicable Not Applicable
- The change in point of diversion shall not impair existing rights and shall be limited to the same source or sources of water as previously authorized. The point of diversion authorized by this summary order shall be located within a **foot** radius of the authorized point(s) of diversion. Applicable Not Applicable
- The point(s) of diversion described herein is administratively corrected to be more accurately described using the Global Positioning System (GPS), as described in the application. Applicable Not Applicable
- The point(s) of diversion authorized herein shall not actually be located more than _____ feet from the previously authorized point(s) of diversion. Applicable Not Applicable
- As required by K.A.R. 5-3-5d, if the works for diversion is a well with a diversion rate of 100 gallons per minute or more,

14. If the proposed groundwater point of diversion is 300 or fewer feet from the existing point of diversion, complete the following:
- (a) Does the undersigned represent all owners of the currently authorized place(s) of use identified in this application?
 Yes No (If no, all owners must sign this application.)
 - (b) Will the ownership interest of any owner of the currently authorized place(s) of use identified in this application be adversely affected if this application is approved as requested?
 Yes No (If yes, all owners must sign this application.)
 - (c) If this application is not approved expeditiously, will there be substantial damage to property, public health or safety?
 Yes No (If no, all owners must sign this application.)

If the application proposes a surface water change in point of diversion, a groundwater change in point of diversion greater than 300 feet, or a change in place of use, the application must be signed by all owners of the currently authorized place of use, or their duly authorized agent (attach notarized statement authorizing representation).

I hereby verify, being first duly sworn upon my oath or affirmation and under penalty of perjury, that I am of lawful age and the owner, the spouse of the owner, or a duly authorized agent of the owner(s) to make this application on their behalf, in regards to the water right(s) to which this application pertains. I further verify that the statements contained in this application are true, correct and complete.

Dated at _____, Kansas, this _____ day of _____, 20_____.

(Owner)	(Spouse)
(Please Print)	(Please Print)
(Owner)	(Spouse)
(Please Print)	(Please Print)
(Owner)	(Spouse)
(Please Print)	(Please Print)

State of Kansas }
County of _____ } SS

I hereby certify that the foregoing application was signed in my presence and sworn to before me this _____ day of _____, 20_____.

Notary Public

My Commission Expires _____.

ONLY COMPLETE APPLICATIONS WILL BE PROCESSED. To be complete, all of the applicable portions of the application form must be completed with accurate information; maps, if necessary, must be included; signatures of all the appropriate owners' must be affixed to the application and notarized; and the appropriate fee must be paid.

FEE SCHEDULE

- Each application to change the place of use or the point of diversion under this section shall be accompanied by the application fee set forth in the schedule below: Make checks payable to: **Kansas Department of Agriculture**
- (1) Application to change a point of diversion 300 feet or less \$100
 - (2) Application to change a point of diversion more than 300 feet \$200
 - (3) Application to change the place of use \$200

S9-T28S-R30W

S10-T28S-R30W
22024 ID 4

GY 31 ID 1 5217 ID 1

S11-T28S-R30W

12802 ID 2

S12-T28S-R30W

S17-T28S-R30W

Change App. PU, File No.

21393
30118
30508



20223 ID 1

26299 ID 5

S16-T28S-R30W

S15-T28S-R30W

S14-T28S-R30W

S13-T28S-R30W S18-T28S-R30W

7632 ID 6

/// Authorized

/// Proposal

5504 ID 6

3977 ID 1 8252 ID 1

15724 ID 1

8525 ID 3 9788 ID 3
4849 ID 3

8525 ID 1 4849 ID 1
9788 ID 1

8524 ID 5

S21-T28S-R30W

11481 ID 4

30508 ID 4

11478 ID 3

17147 ID 3

S19-T28S-R30W

S22-T28S-R30W

S23-T28S-R30W

S24-T28S-R30W

30118 ID 3

16845 ID 1 16846 ID 1

7079 ID 1

17147 ID 2

S26-T28S-R30W

S27-T28S-R30W

15263 ID 5

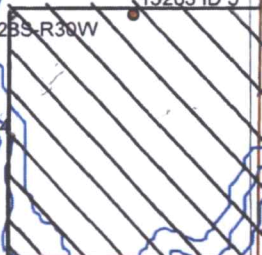
21393 ID 6

S28-T28S-R30W

S25-T28S-R30W

S30-T28S-R30W

10409 ID 4



15263 ID 5

S28-T28S-R30W

31740 ID 5

18778 ID 5

S33-T28S-R30W

S34-T28S-R30W

S35-T28S-R30W

S36-T28S-R30W

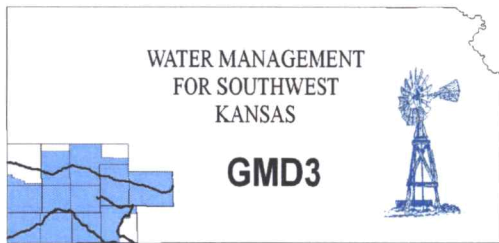
S31-T28S-R30W

15303 ID 1

11439 ID 5 275 ID 5

29674 ID 1

Scale: 1"=2000'



Southwest Kansas
Groundwater Management District No. 3
2009 E. Spruce Street
Garden City, Kansas 67846
(620) 275-7147 phone (620) 275-1431 fax
www.gmd3.org

February 3, 2022

Michael A. Meyer
Division of Water Resources
4532 W Jones Ave., Suite B
Garden City, Kansas 67846


RE: Applications for Change in Place of Use
Water Right, File Nos. 15263, 21393, 30118 & 30508

Dear Mike:

We have assisted with the applications for the above referenced water rights. The proposals are not in conflict with the Management Program of the Southwest Kansas Groundwater Management District No. 3 (GMD3). The proposed change in place of use will make a complete overlap in currently authorized place of use in accordance with K.A.R. 5-5-11(b). It is therefore recommended that the applications be approved at this time.

Thank you for the opportunity to review the applications and to provide a recommendation. If you have any questions, please don't hesitate to contact us.

Sincerely,



Jason L. Norquest
Assistant Manager