

File No. **25503** 11. County: FI Basin: **ARKANSAS RIVER** Stream: Formation Code: **211/331** Special Use:

12. Points of Diversion										Rate and Quantity						
CHK	MOD	DEL	PDIV	Qualifier	S	T	R	ID	'N	'W	Comment (AKA Line)	Rate gpm	Quantity af	Rate gpm	Quantity af	Overlap PD Files
DEL				23528												
ENT				NW SE SE	31	26S	33W		1101	1170		750	260	750	260	NONE
MOD	5306			SW NE SW	31	26S	33W	03	1355	3818		700	260	700	260	NONE
MOD	88769			NE SW NE	31	26S	33W	06	3775	1434		775	260	775	260	NONE
MOD	82630			SE SE NW	31	26S	33W	05	2735	2795		785	260	785	260	NONE

13. Storage: Rate _____ NF Quantity _____ ac/ft Additional Rate _____ NF Additional Quantity _____ ac/ft

14. Limitation: _____ af/yr at _____ gpm (_____ cfs) when combined with file number(s) _____
 Limitation: _____ af/yr at _____ gpm (_____ cfs) when combined with file number(s) _____

15. 5YR Allocation: Allocation Type _____ Start Year _____ 5 YR Amount _____ Amount Unit _____ Base Acres _____ Comment _____

16. Place of Use																		Total	Owner	Chg?	Overlap Files								
CHK	MOD	DEL	ENT	PUSE	S	T	R	ID		NE¼				NW¼				SW¼				SE¼							
										NE ¼	NW ¼	SW ¼	SE ¼	NE ¼	NW ¼	SW ¼	SE ¼	NE ¼	NW ¼	SW ¼	SE ¼	NE ¼	NW ¼	SW ¼	SE ¼				
CHK				9371																									

Base Acres: Year: Minimum Reasonable Quantity:

Comments: **NO CHANGES TO RATE/QUANTITY; SHORT MOVE ON ONE WELL; OTHER WELLS UPDATING BASED ON GPS**

Garden City Field Office
4532 W. Jones, Suite B
Garden City, KS 67846



Phone: 620-276-2901
Fax: 620-276-9315
www.agriculture.ks.gov

Mike Beam, Secretary

Laura Kelly, Governor

April 27, 2022

J B CIRCLE LAND INC
9520 S HANDS RD
GARDEN CITY, KS 67846-8921

RE: Water Right, File No. 25503

Dear Sir or Madam:

Enclosed is the order executed by the designee of the Chief Engineer, Division of Water Resources, Kansas Department of Agriculture, approving the application for change under the above referenced file number.

Your attention is directed to the enclosures and to the terms, conditions, and limitations specified in this approval for change. A condition of this approval is that an acceptable water flow meter must be installed on the diversion works authorized under the referenced file number and meet current specifications. Please return the required notification of completion of the diversion works and installation of the required meter as soon as these actions are completed.

Since the order modifies the original document referred to above, it should be recorded with the Register of Deeds as other instruments affecting real estate.

The abandoned well must be plugged in accordance with the requirements of Article 30 of the Rules and Regulations as adopted by the Kansas Department of Health and Environment.

Should you have any questions, please feel free contact this office. If you would prefer, you could arrange an appointment for additional assistance.

Sincerely,

A blue ink signature of Michael A. Meyer, written in a cursive style.

Michael A. Meyer
Water Commissioner

MAM:
enclosures

pc: GROUNDWATER MANAGEMENT DISTRICT NO. 3


CERTIFICATE OF SERVICE

On this 27th day of April 2022, I hereby certify that the foregoing Approval of Application for Change in Point of Diversion, Water Right, File No. 25,503 dated 27th day of April, 2022 was mailed postage prepaid, first class, US mail to the following:

J B CIRCLE LAND INC
9520 S HANDS RD
GARDEN CITY, KS 67846-8921

Pc:

GROUNDWATER MANAGEMENT DISTRICT NO. 3



Division of Water Resources Staff

Submit completed application to:
 Kansas Department of Agriculture
 Division of Water Resources
 Field Office for your area.

Call for address:

Topeka -- (785) 296-5733
 Stafford -- (620) 234-5311
 Stockton -- (785) 425-6787
 Garden City -- (620) 276-2901
<http://agriculture.ks.gov/dwr>

DWR FIELD OFFICE APPLICATION FOR APPROVAL TO CHANGE THE PLACE OF USE AND/OR THE POINT OF DIVERSION



STATE OF KANSAS

Filing Fee Must Accompany the Application, K.S.A. 82a-708b(b), as amended.
 Fee Schedule is on the third page of this application form.

Paragraph Nos. 1, 2, 3 & 5 must be completed. Complete all other applicable portions. If change in point of diversion is greater than 100 feet, or if place of use will be changed, include a topographic map or detailed plat showing the authorized and proposed point(s) of diversion and/or place of use.

File No. 25503

RECEIVED
 9:30 am
 APR 25 2022

1. Application is hereby made for approval of the Chief Engineer to change the (check one or both):

Place of Use Point of Diversion

under the water right which is the subject of this application in accordance with the conditions described below.

The source of supply is: Groundwater Surface water

Garden City Field Office
 Division of Water Resources

2. Name and address of Applicant: J B CIRCLE LAND INC

9520 S HANDS RD GARDEN CITY KS 67846-8921

Phone Number: ()

Email address: _____

Name and address of Water Use Correspondent: SAME AS ABOVE

Phone Number: ()

Email address: _____

3. The presently authorized place of use is:

Owner of Land ---- NAME: SAME AS ABOVE - NO CHANGE

ADDRESS: _____

(If there is more than one landowner, attach supplemental sheets as necessary.)

Sec.	Twp.	Range	NE¼				NW¼				SW¼				SE¼				TOTAL ACRES		
			NE¼	NW¼	SW¼	SE¼	NE¼	NW¼	SW¼	SE¼	NE¼	NW¼	SW¼	SE¼	NE¼	NW¼	SW¼	SE¼			

4. If this application is for a change in place of use, it is proposed that the place of use be changed to:

Owner of Land ---- NAME: _____

ADDRESS: _____

(If there is more than one landowner, attach supplemental sheets as necessary.)

Sec.	Twp.	Range	NE¼				NW¼				SW¼				SE¼				TOTAL ACRES			
			NE¼	NW¼	SW¼	SE¼	NE¼	NW¼	SW¼	SE¼	NE¼	NW¼	SW¼	SE¼	NE¼	NW¼	SW¼	SE¼				

For Office Use Only: Code _____ Fee \$ 100.00 TR # _____ Receipt Date 4-25-22 Check # 4720

5. **Presently authorized point of diversion:**
 One in the SE Quarter of the NW Quarter of the SE Quarter of Section 31, Township 26 South, Range 33 (W), in FINNEY County, Kansas, 1344 feet North 1323 feet West of Southeast corner of section.
 Authorized Rate _____ Authorized Quantity _____ Depth of well _____ (feet)
(DWR use only: Computer ID No. 04 GPS _____ feet North _____ feet West)
 This point will not be changed This point will be changed as follows: No change, point better described with GPS as follows:
Proposed point of diversion: (Complete only if change is requested or if existing point is better described by GPS)
 One in the NW Quarter of the SE Quarter of the SE Quarter of Section 31, Township 26 South, Range 33 (W), in FINNEY County, Kansas, 1101 feet North 1170 feet West of Southeast corner of section.
 Proposed Rate _____ Proposed Quantity _____ Proposed well depth (feet) 640'
 This point is: Additional Well Geo Center List other water rights that will use this point _____

6. **Presently authorized point of diversion:**
 One in the SW Quarter of the NE Quarter of the SW Quarter of Section 31, Township 26 South, Range 33 (W), in FINNEY County, Kansas, 1355 feet North 3818 feet West of Southeast corner of section.
 Authorized Rate _____ Authorized Quantity _____ Depth of well _____ (feet)
(DWR use only: Computer ID No. 03 GPS _____ feet North _____ feet West)
 This point will not be changed This point will be changed as follows: No change, point better described with GPS as follows:
Proposed point of diversion: (Complete only if change is requested or if existing point is better described by GPS)
 One in the _____ Quarter of the _____ Quarter of the _____ Quarter of Section _____, Township _____ South, Range _____ (W), in _____ County, Kansas, _____ feet North _____ feet West of Southeast corner of section.
 Proposed Rate _____ Proposed Quantity _____ Proposed well depth (feet) _____
 This point is: Additional Well Geo Center List other water rights that will use this point _____

7. The changes herein are desired for the following reasons?
 (please be specific) LOSS OF PRODUCTION

8. If a well, is the test hole log attached? Yes No

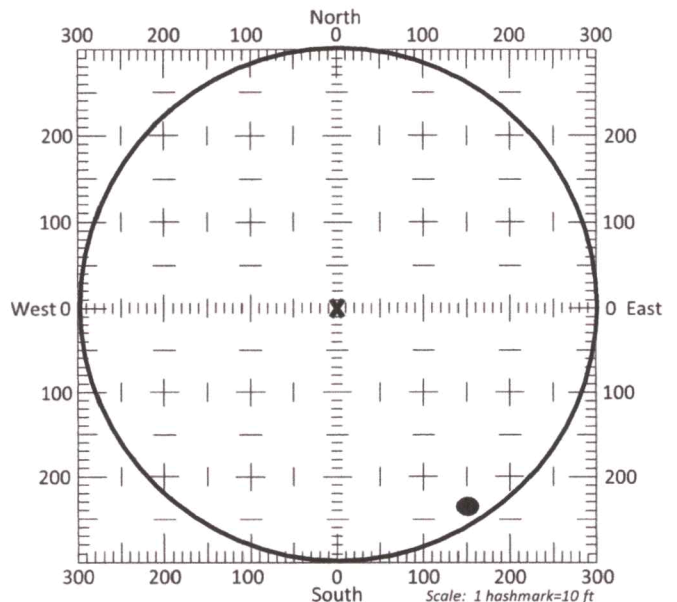
9. The change(s) (was)(will be) completed by?
UPON APPROVAL

10. If the point of diversion is a well:
 (a) What are you going to do with the old well?
PLUG / CAP
 (b) When will this be done? UPON COMPLETION

11. Groundwater Management District recommendation attached?
 Yes No

12. Assisted by AM / GCFO

13a. If the proposed point of diversion will be relocated more than 300 feet but within 2,640 feet of the existing point of diversion, attach a topographic map or aerial photograph. For groundwater sources, show all wells (including domestic) within one-half mile of the proposed point of diversion and the names and mailing addresses of the owners. For surface water sources, show the names and addresses of the landowner(s) one-half mile downstream and one-half mile upstream from your property lines



13b. If the proposed point of diversion will be relocated within a 300 foot radius of the existing point of diversion, indicate its location on the diagram shown above in relation to the existing point of diversion. The proposed point of diversion must be located within the circle shown above. **(PLEASE NOTE: The "X" in center of diagram above represents the presently authorized point of diversion.)**

APPLICATION FOR APPROVAL TO CHANGE
THE PLACE OF USE AND/OR POINT OF DIVERSION
SUPPLEMENTAL SHEET
FILE NO. 25503

Presently authorized point of diversion:

One in the SE Quarter of the SE Quarter of the NW Quarter
of Section 31, Township 26 South, Range 33 W,
in FI County, Kansas, 2735 feet North 2795 feet West of Southeast corner of section.

Authorized Rate _____ Authorized Quantity _____ Depth of well _____ (feet)

(DWR use only: Computer ID No. 05 GPS _____ feet North _____ feet West)

This point will not be changed This point will be changed as follows: No change, point better described with GPS as follows:

Proposed point of diversion: (Complete only if change is requested)

One in the _____ Quarter of the _____ Quarter of the _____ Quarter
of Section _____, Township _____ South, Range _____ (E/W),
in _____ County, Kansas, _____ feet North _____ feet West of Southeast corner of section.

Proposed Rate _____ Proposed Quantity _____ Proposed well depth (feet) _____

This point is: Additional Well Geo Center List other water rights that will use this point _____

Presently authorized point of diversion:

One in the NE Quarter of the SW Quarter of the NE Quarter
of Section 31, Township 26 South, Range 33 W,
in FI County, Kansas, 3775 feet North 1434 feet West of Southeast corner of section.

Authorized Rate _____ Authorized Quantity _____ Depth of well _____ (feet)

(DWR use only: Computer ID No. 06 GPS _____ feet North _____ feet West)

This point will not be changed This point will be changed as follows: No change, point better described with GPS as follows:

Proposed point of diversion: (Complete only if change is requested)

One in the _____ Quarter of the _____ Quarter of the _____ Quarter
of Section _____, Township _____ South, Range _____ (E/W),
in _____ County, Kansas, _____ feet North _____ feet West of Southeast corner of section.

Proposed Rate _____ Proposed Quantity _____ Proposed well depth (feet) _____

This point is: Additional Well Geo Center List other water rights that will use this point _____

Presently authorized point of diversion:

One in the _____ Quarter of the _____ Quarter of the _____ Quarter
of Section _____, Township _____ South, Range _____ (E/W),
in _____ County, Kansas, _____ feet North _____ feet West of Southeast corner of section.

Authorized Rate _____ Authorized Quantity _____ Depth of well _____ (feet)

(DWR use only: Computer ID No. _____ GPS _____ feet North _____ feet West)

This point will not be changed This point will be changed as follows: No change, point better described with GPS as follows:

Proposed point of diversion: (Complete only if change is requested)

One in the _____ Quarter of the _____ Quarter of the _____ Quarter
of Section _____, Township _____ South, Range _____ (E/W),
in _____ County, Kansas, _____ feet North _____ feet West of Southeast corner of section.

Proposed Rate _____ Proposed Quantity _____ Proposed well depth (feet) _____

This point is: Additional Well Geo Center List other water rights that will use this point _____

Presently authorized point of diversion:

One in the _____ Quarter of the _____ Quarter of the _____ Quarter
of Section _____, Township _____ South, Range _____ (E/W),
in _____ County, Kansas, _____ feet North _____ feet West of Southeast corner of section.

Authorized Rate _____ Authorized Quantity _____ Depth of well _____ (feet)

(DWR use only: Computer ID No. _____ GPS _____ feet North _____ feet West)

This point will not be changed This point will be changed as follows: No change, point better described with GPS as follows:

Proposed point of diversion: (Complete only if change is requested)


One in the _____ Quarter of the _____ Quarter of the _____ Quarter
of Section _____, Township _____ South, Range _____ (E/W),
in _____ County, Kansas, _____ feet North _____ feet West of Southeast corner of section.

Proposed Rate _____ Proposed Quantity _____ Proposed well depth (feet) _____

This point is: Additional Well Geo Center List other water rights that will use this point _____

WELL LOG

DATE: 4/14/2022



CUSTOMER NAME: JB CIRCLE LAND TH#1 JB-11

LEGAL: SE 31-26S-33W

COUNTY: FINNEY CO, KS

GPS: 37.739786

-100.966237

LOGGER:

DRILLER: DIEGO VALLE

WO: 22-198

TW	FROM	TO	TYPE	HARDNESS	COLOR	SPEED	PULL DOWN	OTHER / DRILLING ACTION
	0	4	TOPSOIL	SOFT	DARK BROWN	FAST		SMOOTH
	4	13	BROWN SILTY CLAY	SOFT	BROWN	FAST		SMOOTH
	13	37	SANDY CLAY	BIG DRINK, NO WATER IN HOLE. REEMED IT & REGAINED CIRCULATION				
	37	56	SANDY CLAY W/ CALICHE (GOPHER HOLE)					SMOOTH & CHOPPY
	56	75	FINE-MED-COARSE SAND W/ FINE GRAVEL	STIFF		FAST		CHATTER
	75	80	SANDY CLAY	SOFT	TAN	FAST		SMOOTH
	80	91	FINE-MED-COARSE SAND	FIRM		FAST		FAST CHATTER
	91	107	FINE-MED-COARSE SAND W/ FINE GRAVEL	STIFF		FAST		CHATTER
	107	115	FINE-MED-COARSE SAND W/ SANDY CLAY LAYERS	FIRM	TAN	FAST		CHOPPY & SMOOTH
	115	150	FINE-MED-COARSE SAND	FIRM		FAST		FAST CHATTER
	150	175	FINE-MED-LARGE W/ FINE-MED-COARSE SAND	STIFF		FAST		CHATTER
	175	181	SANDY CLAY	SOFT	TAN	FAST		SMOOTH
	181	196	FINE-MED-COARSE SAND W/ FINE GRAVEL	STIFF		FAST		CHATTER
	196	204	BROWN STICKY CLAY	STICKY	BROWN	FAST		SMOOTH
	204	209	FINE-MED-COARSE SAND	FIRM		FAST		FAST CHATTER
	209	215	BROWN STICKY CLAY	STICKY	BROWN	FAST		SMOOTH
	215	216	HARD SPOT	HARD		SLOW		CHATTER
	216	222	BLUE CLAY	STICKY	BLUE	FAST		SMOOTH
	222	223	HARD SPOT	HARD		SLOW		CHATTER
	223	255	BLUE CLAY	STICKY	BLUE	FAST		SMOOTH
	255	264	BROWN & BLUE CLAY	STICKY	BROWN & BLUE	FAST		SMOOTH
	264	273	FINE-MED-COARSE SAND	FIRM		FAST		FAST CHATTER
	273	277	BROWN & CLAY	STICKY	BROWN	FAST		SMOOTH
	277	288	FINE-MED-COARSE SAND	FIRM		FAST		SLIGHT CHATTER
	288	299	FINE-MED-COARSE SAND W/ GRAVEL	STIFF		FAST		FAST CHATTER
	299	304	SANDY CLAY W/ CEMENTED SAND	FIRM	TAN & WHITE	FAST		SMOOTH & CHOPPY
	304	342	FINE-MED-COARSE SAND W/ FINE GRAVEL & LIMEROCK	STIFF	WHITE	FAST		FAST CHATTER
	342	358	SANDY CLAY W/ CEMENTED SAND & FINE SAND	FIRM	WHITE	SEMI-SLOW		SMOOTH & CHOPPY
	358	367	FINE-MED-COARSE SAND	FIRM		FAST		FAST CHATTER
	367	374	SANDY CLAY W/ FINE SAND	SOFT	TAN	FAST		SMOOTH & VIBRATION
	374	380	FINE-MED-COARSE SAND W/ FINE GRAVEL	STIFF		FAST		FAST CHATTER
	380	389	BROWN STICKY CLAY	STICKY	BROWNISH YELLOW	FAST		SMOOTH
	389	400	SANDY CLAY W/ LIMEROCK & FINE SAND	FIRM	WHITE	SEMI-SLOW		FAST CHATTER
	400	409	FINE-MED SAND W/ LIMEROCK	FIRM	WHITE	FAST		FAST CHATTER
	409	430	LIMEROCK W/ FINE SAND & SANDY CLAY	FIRM	WHITE & TAN	FAST		CHOPPY & SMOOTH
	430	445	BROWN STICKY CLAY	STICKY	BROWN	FAST		SMOOTH
	445	475	FINE-MED SAND	FIRM		FAST		CHOPPY
	475	489	WEATHERED CLAY W/ BROWN ROCK TRACES	FIRM	YELLOW & GRAY	SEMI-SLOW		SMOOTH & CHOPPY

14. If the proposed groundwater point of diversion is 300 or fewer feet from the existing point of diversion, complete the following:

- (a) Does the undersigned represent all owners of the currently authorized place(s) of use identified in this application?
 Yes No (If no, all owners must sign this application.)
- (b) Will the ownership interest of any owner of the currently authorized place(s) of use identified in this application be adversely affected if this application is approved as requested?
 Yes No (If yes, all owners must sign this application.)
- (c) If this application is not approved expeditiously, will there be substantial damage to property, public health or safety?
 Yes No (If no, all owners must sign this application.)

If the application proposes a surface water change in point of diversion, a groundwater change in point of diversion greater than 300 feet, or a change in place of use, the application must be signed by all owners of the currently authorized place of use, or their duly authorized agent (attach notarized statement authorizing representation).

I hereby verify, being first duly sworn upon my oath or affirmation and under penalty of perjury, that I am of lawful age and the owner, the spouse of the owner, or a duly authorized agent of the owner(s) to make this application on their behalf, in regards to the water right(s) to which this application pertains. I further verify that the statements contained in this application are true, correct and complete.

Dated at Jarden City, Kansas, this 25th day of April, 2022.

Janet S Hands

(Owner)

(Spouse)

Janet S Hands

(Please Print)

(Please Print)

(Owner)

(Spouse)

(Please Print)

(Please Print)

(Owner)

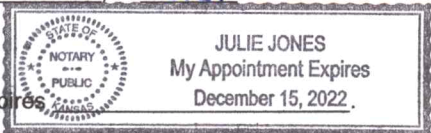
(Spouse)

(Please Print)

(Please Print)

State of Kansas }
County of Stinney } SS

I hereby certify that the foregoing application was signed in my presence and sworn to before me this 25th day of April, 2022.



My Commission Expires

Julie Jones

Notary Public

ONLY COMPLETE APPLICATIONS WILL BE PROCESSED. To be complete, all of the applicable portions of the application form must be completed with accurate information; maps, if necessary, must be included; signatures of all the appropriate owners' must be affixed to the application and notarized; and the appropriate fee must be paid.

FEE SCHEDULE

Each application to change the place of use or the point of diversion under this section shall be accompanied by the application fee set forth in the schedule below: Make checks payable to: **Kansas Department of Agriculture**

- (1) Application to change a point of diversion 300 feet or less \$100
- (2) Application to change a point of diversion more than 300 feet \$200
- (3) Application to change the place of use \$200

