

File No. **8210** 11. County: **SV** Basin: **CIMARRON RIVER** Stream: Formation Code: **211** Special Use:

12. Points of Diversion
 CHK
 MOD
 DEL PDIV
 ENT Qualifier S T R ID 'N 'W Comment (AKA Line) Rate gpm/cfs Quantity af/mgy Additional Rate gpm/cfs Quantity af/mgy Overlap PD Files

CHK **33170**

CHK **89108**

13. Storage: Rate _____ NF Quantity _____ ac/ft Additional Rate _____ NF Additional Quantity _____ ac/ft

14. Limitation: _____ af/yr at _____ gpm (_____ cfs) when combined with file number(s) **NO CHANGE**
 Limitation: _____ af/yr at _____ gpm (_____ cfs) when combined with file number(s) _____

15. 5YR Allocation: Allocation Type _____ Start Year _____ 5 YR Amount _____ Amount Unit _____ Base Acres _____ Comment _____

16. Place of Use
 CHK
 MOD
 DEL
 ENT PUSE S T R ID

	NE¼				NW¼				SW¼				SE¼				Total	Owner	Chg?	Overlap Files
	NE ¼	NW ¼	SW ¼	SE ¼	NE ¼	NW ¼	SW ¼	SE ¼	NE ¼	NW ¼	SW ¼	SE ¼	NE ¼	NW ¼	SW ¼	SE ¼				
DEL 57812																				
MOD 32415 22 23S38W 1					30.75	30.75	30.75	30.75									123	8a	N	MULTIPLE
DEL 57813 & 57814																				
MOD 33610 21 33S38W 1	30.75	30.75	30.75	30.75	28.5	15	30.75	30.75	32	38.5	29	18	15	34	25	40	459.5	8a	N	MULTIPLE
MOD 5153 16 33S38W 1	30.5	30.5	30.5	30.5	30.5	30.5	30.5	30.5	30.5	30.5	28	37.5	34	34	40	34	512.5	8b	N	MULTIPLE
ENT 15033 20 33S38W 1	23	30	33	23									35	35	20	20	219	8a	N	MULTIPLE
ENT 28 33S38W					30.75	30.75	30.75	30.75									123	8a	N	MULTIPLE
ENT 9 33S38W													30.75	30.75	30.75	30.75	123	8b	N	MULTIPLE

Base Acres: Year: Minimum Reasonable Quantity:

Comments: **OVERLAP WR ON PU: 968; 6032; 8210; 15366; 21070; 26808; 32443; 33039**

Garden City Field Office
4532 W. Jones, Suite B
Garden City, KS 67846



Phone: 620-276-2901
Fax: 620-276-9315
www.agriculture.ks.gov

Mike Beam, Secretary

Laura Kelly, Governor

May 2, 2022

WARREN M & AMANDA R WILLIS
613 ROAD N
HUGOTON, KS 67951

RE: Filed Office Application for Change
Water Right, File Nos. 968; 6032; 8210; 15366; 21070; 26808; 32443; 33039

Dear Sir or Madam:

Enclosed is the order executed by the designee of the Chief Engineer, Division of Water Resources, Kansas Department of Agriculture, approving the application for change under the above referenced file numbers.

Your attention is directed to the enclosures and to the terms, conditions, and limitations specified in this approval for change. A condition of this approval is that an acceptable water flow meter must be installed on the diversion works authorized under the referenced file number and meet current specifications. Please return the required notification of completion of the diversion works and/or installation of the required meter as soon as these actions are completed.

Since the order modifies the original document referred to above, it should be recorded with the Register of Deeds as other instruments affecting real estate.

Should you have any questions, please feel free contact this office. If you would prefer, you could arrange an appointment for additional assistance.

Sincerely,

A handwritten signature in blue ink that reads "Austin J. McColloch".

Austin J. McColloch
Assistant Water Commissioner

AM:
enclosures

pc: V J Land & Cattle Co. Inc.
GROUNDWATER MANAGEMENT DISTRICT NO. 3

CERTIFICATE OF SERVICE


On this 2nd day of May, 2022, I hereby certify that the foregoing Approval of Application for Change in Place of Use, Water Right, File Nos. 968; 6,032; 8,210; 15,366; 21,070; 26,808; 32,443 and 33,039 dated 2nd day of May, 2022 was mailed postage prepaid, first class, US mail to the following:

WARREN M & AMANDA R WILLIS
613 ROAD N
HUGOTON, KS 67951

Pc:

V J LAND & CATTLE CO INC
815 S VANBUREN
HUGOTON, KS 67951

GROUNDWATER MANAGEMENT DISTRICT NO. 3

A handwritten signature in blue ink that reads "Aaron Kingston". The signature is written in a cursive style and is positioned above a horizontal line.

Division of Water Resources Staff

Submit completed application to:
 Kansas Department of Agriculture
 Division of Water Resources
 Field Office for your area.
 Call for address:
 Topeka -- (785) 296-5733
 Stafford -- (620) 234-5311
 Stockton -- (785) 425-6787
 Garden City -- (620) 276-2901
<http://agriculture.ks.gov/dwr>

DWR FIELD OFFICE APPLICATION FOR APPROVAL TO CHANGE THE PLACE OF USE AND/OR THE POINT OF DIVERSION



STATE OF KANSAS

Filing Fee Must Accompany the Application, K.S.A. 82a-708b(b), as amended.
 Fee Schedule is on the third page of this application form.

Paragraph Nos. 1, 2, 3 & 5 must be completed. Complete all other applicable portions. If change in point of diversion is greater than 100 feet, or if place of use will be changed, include a topographic map or detailed plat showing the authorized and proposed point(s) of diversion and/or place of use.

File No. 8210

RECEIVED
 3:17 pm
 APR 08 2022

Garden City Field Office
 Division of Water Resources

1. Application is hereby made for approval of the Chief Engineer to change the (check one or both):

Place of Use Point of Diversion

under the water right which is the subject of this application in accordance with the conditions described below.

The source of supply is: Groundwater Surface water

2. Name and address of Applicant: WARREN M & AMANDA R WILLIS

613 ROAD N HUGOTON KS 67951

Phone Number: () Email address: _____

Name and address of Water Use Correspondent: SAME AS ABOVE

Phone Number: () Email address: _____

3. The presently authorized place of use is:

Owner of Land ---- NAME: WARREN M & AMANDA R WILLIS

ADDRESS: 613 ROAD N HUGOTON KS 67951

(If there is more than one landowner, attach supplemental sheets as necessary.)

Sec.	Twp.	Range	NE¼				NW¼				SW¼				SE¼				TOTAL ACRES
			NE¼	NW¼	SW¼	SE¼	NE¼	NW¼	SW¼	SE¼	NE¼	NW¼	SW¼	SE¼	NE¼	NW¼	SW¼	SE¼	
22	33S	38W					40	40	40	38	3	7							168
21	33S	38W	40	40	40	40	39	36	40	40									315

4. If this application is for a change in place of use, it is proposed that the place of use be changed to:

Owner of Land ---- NAME: WARREN M & AMANDA R WILLIS

ADDRESS: 613 ROAD N HUGOTON KS 67951

(If there is more than one landowner, attach supplemental sheets as necessary.)

Sec.	Twp.	Range	NE¼				NW¼				SW¼				SE¼				TOTAL ACRES
			NE¼	NW¼	SW¼	SE¼	NE¼	NW¼	SW¼	SE¼	NE¼	NW¼	SW¼	SE¼	NE¼	NW¼	SW¼	SE¼	
22	33S	38W					30.75	30.75	30.75	30.75									123
21	33S	38W	30.75	30.75	30.75	30.75	28.5	15	30.75	30.75	32	38.5	29	18	15	34	25	40	459.5

For Office Use Only: Code _____ Fee \$ <u>200.00</u> TR # _____ Receipt Date <u>4-8-22</u> Check # <u>13153</u>
--

5. **Presently authorized point of diversion:**
 One in the _____ Quarter of the _____ Quarter of the _____ Quarter
 of Section _____, Township _____ South, Range _____ (E/W),
 in _____ County, Kansas, _____ feet North _____ feet West of Southeast corner of section.
 Authorized Rate _____ Authorized Quantity _____ Depth of well _____ (feet)
(DWR use only: Computer ID No. _____ GPS _____ feet North _____ feet West)
 This point will not be changed This point will be changed as follows: No change, point better described with GPS as follows:
Proposed point of diversion: (Complete only if change is requested or if existing point is better described by GPS)
 One in the _____ Quarter of the _____ Quarter of the _____ Quarter
 of Section _____, Township _____ South, Range _____ (E/W),
 in _____ County, Kansas, _____ feet North _____ feet West of Southeast corner of section.
 Proposed Rate _____ Proposed Quantity _____ Proposed well depth (feet) _____
 This point is: Additional Well Geo Center List other water rights that will use this point _____

6. **Presently authorized point of diversion:**
 One in the _____ Quarter of the _____ Quarter of the _____ Quarter
 of Section _____, Township _____ South, Range _____ (E/W),
 in _____ County, Kansas, _____ feet North _____ feet West of Southeast corner of section.
 Authorized Rate _____ Authorized Quantity _____ Depth of well _____ (feet)
(DWR use only: Computer ID No. _____ GPS _____ feet North _____ feet West)
 This point will not be changed This point will be changed as follows: No change, point better described with GPS as follows:
Proposed point of diversion: (Complete only if change is requested or if existing point is better described by GPS)
 One in the _____ Quarter of the _____ Quarter of the _____ Quarter
 of Section _____, Township _____ South, Range _____ (E/W),
 in _____ County, Kansas, _____ feet North _____ feet West of Southeast corner of section.
 Proposed Rate _____ Proposed Quantity _____ Proposed well depth (feet) _____
 This point is: Additional Well Geo Center List other water rights that will use this point _____

7. The changes herein are desired for the following reasons?
 (please be specific) _____

8. If a well, is the test hole log attached? Yes No

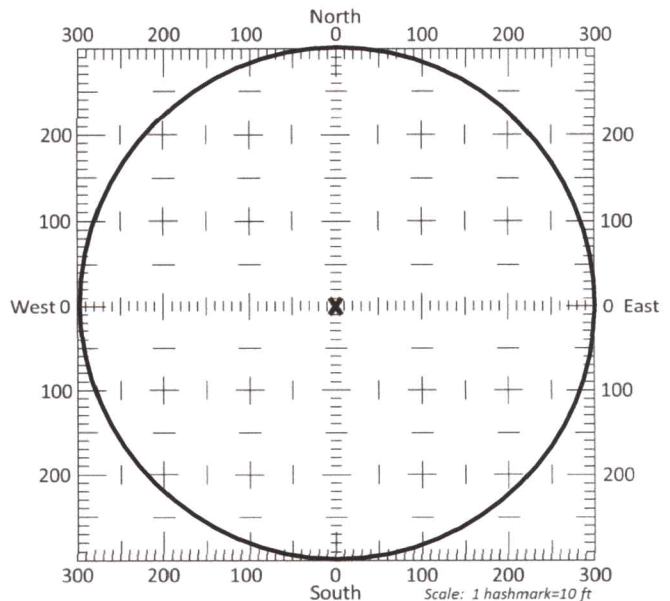
9. The change(s) (was)(will be) completed by?

10. If the point of diversion is a well:
 (a) What are you going to do with the old well?
 N/A
 (b) When will this be done? _____

11. Groundwater Management District recommendation attached?
 Yes No

12. Assisted by _____

13a. If the proposed point of diversion will be relocated more than 300 feet but within 2,640 feet of the existing point of diversion, attach a topographic map or aerial photograph. For groundwater sources, show all wells (including domestic) within one-half mile of the proposed point of diversion and the names and mailing addresses of the owners. For surface water sources, show the names and addresses of the landowner(s) one-half mile downstream and one-half mile upstream from your property lines



13b. If the proposed point of diversion will be relocated within a 300 foot radius of the existing point of diversion, indicate its location on the diagram shown above in relation to the existing point of diversion. The proposed point of diversion must be located within the circle shown above. **(PLEASE NOTE: The "X" in center of diagram above represents the presently authorized point of diversion.)**

APPLICATION FOR APPROVAL TO CHANGE
THE PLACE OF USE AND/OR POINT OF DIVERSION
SUPPLEMENTAL SHEET

FILE NO. 968, 8210, 15366, 21070, 26808

MAKE ADDITIONAL COPIES AS NECESSARY

3. *Continued:* The presently authorized place of use is:

Owner of Land ---- NAME: V J LAND & CATTLE CO INC

ADDRESS: 815 S VANBUREN HUGOTON KS 67951

Sec.	Twp.	Range	NE¼				NW¼				SW¼				SE¼				TOTAL ACRES
			NE¼	NW¼	SW¼	SE¼	NE¼	NW¼	SW¼	SE¼	NE¼	NW¼	SW¼	SE¼	NE¼	NW¼	SW¼	SE¼	
16	33S	38W	40	40	40	40	40	40	40	40	40	40	40	40	40	40	40	40	640

Owner of Land ---- NAME: _____

ADDRESS: _____

Sec.	Twp.	Range	NE¼				NW¼				SW¼				SE¼				TOTAL ACRES
			NE¼	NW¼	SW¼	SE¼	NE¼	NW¼	SW¼	SE¼	NE¼	NW¼	SW¼	SE¼	NE¼	NW¼	SW¼	SE¼	

Owner of Land ---- NAME: _____

ADDRESS: _____

Sec.	Twp.	Range	NE¼				NW¼				SW¼				SE¼				TOTAL ACRES
			NE¼	NW¼	SW¼	SE¼	NE¼	NW¼	SW¼	SE¼	NE¼	NW¼	SW¼	SE¼	NE¼	NW¼	SW¼	SE¼	

4. *Continued:* If this application is for a change in place of use, it is proposed that the place of use be changed to:

Owner of Land ---- NAME: WARREN M & AMANDA R WILLIS

ADDRESS: 613 ROAD N HUGOTON KS 67951

Sec.	Twp.	Range	NE¼				NW¼				SW¼				SE¼				TOTAL ACRES	
			NE¼	NW¼	SW¼	SE¼	NE¼	NW¼	SW¼	SE¼	NE¼	NW¼	SW¼	SE¼	NE¼	NW¼	SW¼	SE¼		
20	33S	38W	23	30	33	23														
28	33S	38W					30.75	30.75	30.75	30.75										

Owner of Land ---- NAME: _____

ADDRESS: _____

Sec.	Twp.	Range	NE¼				NW¼				SW¼				SE¼				TOTAL ACRES
			NE¼	NW¼	SW¼	SE¼	NE¼	NW¼	SW¼	SE¼	NE¼	NW¼	SW¼	SE¼	NE¼	NW¼	SW¼	SE¼	

Owner of Land ---- NAME: V J LAND & CATTLE CO INC

ADDRESS: 815 S VANBUREN HUGOTON KS 67951

Sec.	Twp.	Range	NE¼				NW¼				SW¼				SE¼				TOTAL ACRES
			NE¼	NW¼	SW¼	SE¼	NE¼	NW¼	SW¼	SE¼	NE¼	NW¼	SW¼	SE¼	NE¼	NW¼	SW¼	SE¼	
16	33S	38W	30.5	30.5	30.5	30.5	30.5	30.5	30.5	30.5	30.5	28	37.5	34	34	40	34		
9	33W	38W																	

14. If the proposed groundwater point of diversion is 300 or fewer feet from the existing point of diversion, complete the following:
- (a) Does the undersigned represent all owners of the currently authorized place(s) of use identified in this application?
 Yes No (If no, all owners must sign this application.)
 - (b) Will the ownership interest of any owner of the currently authorized place(s) of use identified in this application be adversely affected if this application is approved as requested?
 Yes No (If yes, all owners must sign this application.)
 - (c) If this application is not approved expeditiously, will there be substantial damage to property, public health or safety?
 Yes No (If no, all owners must sign this application.)

If the application proposes a surface water change in point of diversion, a groundwater change in point of diversion greater than 300 feet, or a change in place of use, the application must be signed by all owners of the currently authorized place of use, or their duly authorized agent (attach notarized statement authorizing representation).

I hereby verify, being first duly sworn upon my oath or affirmation and under penalty of perjury, that I am of lawful age and the owner, the spouse of the owner, or a duly authorized agent of the owner(s) to make this application on their behalf, in regards to the water right(s) to which this application pertains. I further verify that the statements contained in this application are true, correct and complete.

Dated at Hugoton, Kansas, this 7th day of April, 2022.

<p><u>Wanda M. Willis</u> (Owner)</p> <p><u>Warren M. Willis</u> (Please Print)</p> <p><u>VJ Land & Cattle Co Inc POA Trow Ste</u> (Owner)</p> <p><u>POA Trow Ste</u> (Please Print)</p> <p>_____ (Owner)</p> <p>_____ (Please Print)</p>	<p><u>Amanda R Willis</u> (Spouse)</p> <p><u>Amanda R Willis</u> (Please Print)</p> <p>_____ (Spouse)</p> <p>_____ (Please Print)</p> <p>_____ (Spouse)</p> <p>_____ (Please Print)</p>
---	---

State of Kansas }
 County of STEVENS } SS

I hereby certify that the foregoing application was signed in my presence and sworn to before me this 7th day of APRIL, 2022.

SHARON L. CONCANNON
 Notary Public - State of Kansas
 My Appt. Expires 3-21-25

Sharon L Concannon
 Notary Public

My Commission Expires 3-21-25.

ONLY COMPLETE APPLICATIONS WILL BE PROCESSED. To be complete, all of the applicable portions of the application form must be completed with accurate information; maps, if necessary, must be included; signatures of all the appropriate owners' must be affixed to the application and notarized; and the appropriate fee must be paid.

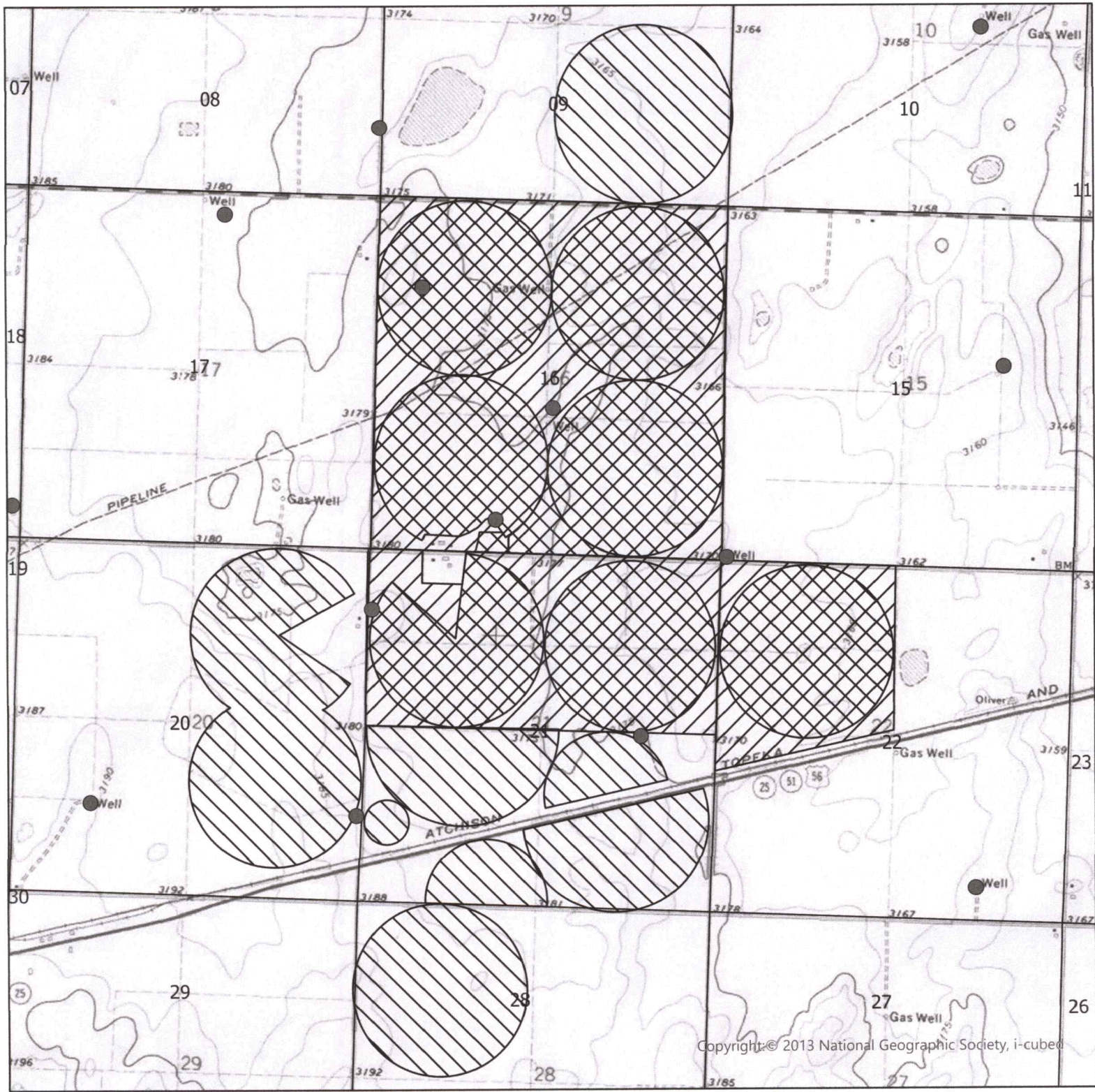
FEE SCHEDULE

Each application to change the place of use or the point of diversion under this section shall be accompanied by the application fee set forth in the schedule below: Make checks payable to: **Kansas Department of Agriculture**



(1) Application to change a point of diversion 300 feet or less	\$100
(2) Application to change a point of diversion more than 300 feet	\$200
(3) Application to change the place of use	\$200

CHANGE IN PLACE OF USE WATER RIGHT, FILE NO. 8210


Township 33 South Range 38 West Stevens County



Copyright © 2013 National Geographic Society, i-cubed

	Authorized Place of Use
	Proposed Place of Use





Southwest Kansas
Groundwater Management District No. 3
2009 E. Spruce Street
Garden City, Kansas 67846
(620) 275-7147 phone (620) 275-1431 fax
www.gmd3.org

April 29, 2022

Austin McColloch
Division of Water Resources
4532 W Jones Ave., Suite B
Garden City, Kansas 67846

RECEIVED

APR 29 2022

Garden City Field Office
Division of Water Resources

RE: Applications for Change in Place of Use
Water Right, File Nos. 968, 6032, 8210, 15366, 21070, 26808, 32443 & 33039

Dear Austin:

We have completed a review of the applications for the above referenced water rights. The proposals are not in conflict with the Management Program of the Southwest Kansas Groundwater Management District No. 3 (GMD3). The proposed change in place of use will rearrange current acres to cover land that was not previously authorized and eliminate homesteads and pivot corners that are not watered. At the same time, the applications will make a complete overlap in place of use in accordance with K.A.R. 5-5-11(b). It is therefore recommended that the applications be approved at this time.

Thank you for the opportunity to review the applications and to provide a recommendation. If you have any questions, please don't hesitate to contact us.

Sincerely,

A handwritten signature in blue ink that reads "Jason L. Norquest".

Jason L. Norquest
Assistant Manager

GMD3 Change Review

File No(s): 968, 6032, 8210, 15366, 21070, 26808, 32443, 33039.

DWR office: GC.

App filed to change: PU.

Is Landowner(s) correct in WRIS: Warren Willis.

If NO, is documentation included?

Is Water Use Correspondent correct in WRIS? .

If NO, is documentation included?

Regulation(s) Reviewed: KAR 5-5-11

Point of diversion ID No(s) being changed.

	ft. North	ft. West
Authorized PD		
Proposed PD		
Difference	0	0
$a^2 + b^2 = c^2$	0	0
		0

GPS for proposed PD: Lat: Long: .

Is proposed PD stacking on existing WRs? No change to any of the wells.

Is Proposed PU overlapping existing WRs? Will make a complete overlap with all water rights and bring in additional acres and eliminate some corners.

Neighboring certified well(s) notified: .

Name .

Address .

Zip .

Email: Phone: .

Domestic well(s) notified: .

Name .

Address .

Zip .

Base Acres: 1123 + 441 = 1560 combined.

Perfected Acres: .

Irr. Return-Flow %

968: 1200AF

8210: ID04 446AF additional

ID05 595aF additional

15366: 820AF (2246AF/YR with above two)

21070: 471AF (2246AF/YR limit with above)

26808: 686AF (2246AF/YR limit with above)

These 5 WRs currently authorize 1123 combined acres.

6032: 573AF

32443: 290AF

GMD3 Change Review

33039: 246AF (27AF additional)

These 3 WRs currently authorize 450.5 combined acres.

Proposal would have all 8 WRS overlap PU on 1560 combined acres.

Two new pivots proposed on ground not currently authorized by a water right

SE 9-33-38 123acres

NW 28-33-38 123acres

Is a waiver needed: No, proposed acres are within the allowed.

Recommendation: After review of all available information it appears the proposal meets current area rules/regs. Staff therefore recommends approval of the applications.

A handwritten signature in black ink, consisting of a large, stylized initial 'J' followed by a horizontal line extending to the right.

Garden City Field Office
4532 W. Jones, Suite B
Garden City, KS 67846



Phone: 620-276-2901
Fax: 620-276-9315
www.agriculture.ks.gov

Mike Beam, Secretary

Laura Kelly, Governor

April 27, 2022

GROUNDWATER MANAGEMENT DISTRICT #3
2009 E SPRUCE ST
GARDEN CITY KS 67846

Re: Request for Recommendation,
Water Right, File Nos. 968; 6032; 8210; 15366 21070; 26808; 32443 & 33039

Dear Sir or Madam:

We are enclosing a copy of the referenced application, which was submitted by Warren Willis and appears to be in proper form, for your review.

We are delaying any further action for a period of 15 days from the date of this letter to allow you time to submit your recommendation concerning this application. Please submit your recommendation within the allotted time, or any authorized extension of time thereof.

If you have any questions, please contact me at (620) 276-2901. If you wish to discuss a specific file, please have the file number ready to that I may help you more efficiently.

Sincerely,

A handwritten signature in blue ink that reads "Austin McColloch". The signature is fluid and cursive.

Austin McColloch
Assistant Water Commissioner

Enclosure

pc:

Garden City Field Office
4532 W. Jones, Suite B
Garden City, KS 67846



Phone: 620-276-2901
Fax: 620-276-9315
www.agriculture.ks.gov

Mike Beam, Secretary

Laura Kelly, Governor

April 13, 2022

JAVIER A & ROSARIO LOPEZ
622 ROAD N
HUGOTON, KS 67951-5226

RE: Application for Change
Water Right, File Nos. 968; 6032; 8210; 15366;
21070; 26808; 32443 & 33039

Dear Sir or Madam:

This is to advise you that Warren Willis has filed an application for approval of the Chief Engineer, Division of Water Resources, Kansas Department of Agriculture, to change the place of use under the above referenced file numbers.

From: a total of 1,573.5 acres in Sections 16, 20, 21 and 22, all in Township 33 South, Range 38 West, Stevens County, Kansas,

To: a total of 1,560 acres Sections 9, 16, 20, 21, 22 and 28, all in Township 33 South, Range 38 West, Stevens County, Kansas,

You can find the complete applications posted by water right file number as referenced above at: www.Agriculture.ks.gov/DWRNotices

You are notified on this proposed change in the place of use so that you may furnish this office with any comments or other information you want to submit. Such comments or other information must be received in this office within 15 days from the date of this letter.

Should you have any questions, please feel free contact this office. If you would prefer, you could arrange an appointment for additional assistance. Please refer to the file number when you contact us if you wish to discuss a specific file.

Sincerely,

A handwritten signature in black ink, appearing to read "Austin J. McColloch".

Austin J. McColloch
Assistant Water Commissioner

AM:
enclosures

pc:
GROUNDWATER MANAGEMENT DISTRICT NO. 3

SCANNED

Garden City Field Office
4532 W. Jones, Suite B
Garden City, KS 67846



Phone: 620-276-2901
Fax: 620-276-9315
www.agriculture.ks.gov

Mike Beam, Secretary

Laura Kelly, Governor

April 13, 2022

JAMES L & KAREN L REYNOLDS
1401 S JEFFERSON ST
HUGOTON, KS 67951-3016

RE: Application for Change
Water Right, File Nos. 968; 6032; 8210; 15366;
21070; 26808; 32443 & 33039

Dear Sir or Madam:

This is to advise you that Warren Willis has filed an application for approval of the Chief Engineer, Division of Water Resources, Kansas Department of Agriculture, to change the place of use under the above referenced file numbers.

From: a total of 1,573.5 acres in Sections 16, 20, 21 and 22, all in Township 33 South, Range 38 West, Stevens County, Kansas,

To: a total of 1,560 acres Sections 9, 16, 20, 21, 22 and 28, all in Township 33 South, Range 38 West, Stevens County, Kansas,

You can find the complete applications posted by water right file number as referenced above at: www.Agriculture.ks.gov/DWRNotices

You are notified on this proposed change in the place of use so that you may furnish this office with any comments or other information you want to submit. Such comments or other information must be received in this office within 15 days from the date of this letter.

Should you have any questions, please feel free contact this office. If you would prefer, you could arrange an appointment for additional assistance. Please refer to the file number when you contact us if you wish to discuss a specific file.

Sincerely,

A handwritten signature in black ink that reads "Austin J. McColloch".

Austin J. McColloch
Assistant Water Commissioner

AM:
enclosures

pc:
GROUNDWATER MANAGEMENT DISTRICT NO. 3

SCANNED

Garden City Field Office
4532 W. Jones, Suite B
Garden City, KS 67846



Phone: 620-276-2901
Fax: 620-276-9315
www.agriculture.ks.gov

Mike Beam, Secretary

Laura Kelly, Governor

April 13, 2022

JUAN M ROMO
616 ROAD N
HUGOTON, KS 67951-5226

RE: Application for Change
Water Right, File Nos. 968; 6032; 8210; 15366;
21070; 26808; 32443 & 33039

Dear Sir or Madam:

This is to advise you that Warren Willis has filed an application for approval of the Chief Engineer, Division of Water Resources, Kansas Department of Agriculture, to change the place of use under the above referenced file numbers.

From: a total of 1,573.5 acres in Sections 16, 20, 21 and 22, all in Township 33 South, Range 38 West, Stevens County, Kansas,

To: a total of 1,560 acres Sections 9, 16, 20, 21, 22 and 28, all in Township 33 South, Range 38 West, Stevens County, Kansas,

You can find the complete applications posted by water right file number as referenced above at: www.Agriculture.ks.gov/DWRNotices

You are notified on this proposed change in the place of use so that you may furnish this office with any comments or other information you want to submit. Such comments or other information must be received in this office within 15 days from the date of this letter.

Should you have any questions, please feel free contact this office. If you would prefer, you could arrange an appointment for additional assistance. Please refer to the file number when you contact us if you wish to discuss a specific file.

Sincerely,

A handwritten signature in black ink, appearing to read "Austin J. McColloch".

Austin J. McColloch
Assistant Water Commissioner

AM:
enclosures

pc:
GROUNDWATER MANAGEMENT DISTRICT NO. 3

SCANNED

Garden City Field Office
4532 W. Jones, Suite B
Garden City, KS 67846



Phone: 620-276-2901
Fax: 620-276-9315
www.agriculture.ks.gov

Mike Beam, Secretary

Laura Kelly, Governor

April 13, 2022

JOSE JAVIER SANCHEZ MOLINA
1283 ROAD 6
HUGOTON, KS 67951-5154

RE: Application for Change
Water Right, File Nos. 968; 6032; 8210; 15366;
21070; 26808; 32443 & 33039

Dear Sir or Madam:

This is to advise you that Warren Willis has filed an application for approval of the Chief Engineer, Division of Water Resources, Kansas Department of Agriculture, to change the place of use under the above referenced file numbers.

From: a total of 1,573.5 acres in Sections 16, 20, 21 and 22, all in Township 33 South, Range 38 West, Stevens County, Kansas,

To: a total of 1,560 acres Sections 9, 16, 20, 21, 22 and 28, all in Township 33 South, Range 38 West, Stevens County, Kansas,

You can find the complete applications posted by water right file number as referenced above at: www.Agriculture.ks.gov/DWRNotices

You are notified on this proposed change in the place of use so that you may furnish this office with any comments or other information you want to submit. Such comments or other information must be received in this office within 15 days from the date of this letter.

Should you have any questions, please feel free contact this office. If you would prefer, you could arrange an appointment for additional assistance. Please refer to the file number when you contact us if you wish to discuss a specific file.

Sincerely,

A handwritten signature in black ink, appearing to read "Austin J. McColloch".

Austin J. McColloch
Assistant Water Commissioner

AM:
enclosures

pc:
GROUNDWATER MANAGEMENT DISTRICT NO. 3

SCANNED

Garden City Field Office
4532 W. Jones, Suite B
Garden City, KS 67846



Phone: 620-276-2901
Fax: 620-276-9315
www.agriculture.ks.gov

Mike Beam, Secretary

Laura Kelly, Governor

April 13, 2022

LARRY D & CONNIE L SLEMP
1275 ROAD 6
HUGOTON, KS 67951-5124

RE: Application for Change
Water Right, File Nos. 968; 6032; 8210; 15366;
21070; 26808; 32443 & 33039

Dear Sir or Madam:

This is to advise you that Warren Willis has filed an application for approval of the Chief Engineer, Division of Water Resources, Kansas Department of Agriculture, to change the place of use under the above referenced file numbers.

From: a total of 1,573.5 acres in Sections 16, 20, 21 and 22, all in Township 33 South, Range 38 West, Stevens County, Kansas,

To: a total of 1,560 acres Sections 9, 16, 20, 21, 22 and 28, all in Township 33 South, Range 38 West, Stevens County, Kansas,

You can find the complete applications posted by water right file number as referenced above at: www.Agriculture.ks.gov/DWRNotices

You are notified on this proposed change in the place of use so that you may furnish this office with any comments or other information you want to submit. Such comments or other information must be received in this office within 15 days from the date of this letter.

Should you have any questions, please feel free contact this office. If you would prefer, you could arrange an appointment for additional assistance. Please refer to the file number when you contact us if you wish to discuss a specific file.

Sincerely,

A handwritten signature in black ink, appearing to read "Austin J. McColloch".

Austin J. McColloch
Assistant Water Commissioner

AM:
enclosures

pc:
GROUNDWATER MANAGEMENT DISTRICT NO. 3

SCANNED