

Kansas Department of Agriculture
 Division of Water Resources
CHANGE: P/U WORKSHEET

1. File Number: 43721	2. Status Change Date: <i>12-4-2023</i>	3. Change Num: C1	4. Field Office: 4	5. GMD: 3
6. Status: <input checked="" type="checkbox"/> Approved <input type="checkbox"/> Denied by DWR/GMD <input type="checkbox"/> Dismiss by Request/Failure to Return				7. Filing Date of Change: 11/27/2023
8a. Landowner, applicant New to system <input type="checkbox"/>		Person ID <u>38873</u> Add Seq# _____	8c. Landowner(s) New to system <input type="checkbox"/>	
JEFFREY L & VICKY L NEWLON 2443 ROAD D HUGOTON, KS 67951-5224				
8b. Landowner(s) New to system <input type="checkbox"/>		Person ID _____ Add Seq# _____	8d. WUC New to system <input type="checkbox"/>	
		8a		
9. Documents and Enclosure(s): <input checked="" type="checkbox"/> DWR Meter(s) Date to Comply: <u>12/31/2024</u> <input type="checkbox"/> N & P Date to Comply: _____				
<input type="checkbox"/> Anti-Reverse Meter <input type="checkbox"/> Meter Seal <input checked="" type="checkbox"/> Check Valve <input type="checkbox"/> N & P Form <input type="checkbox"/> Water Tube <input type="checkbox"/> Driller Copy <input type="checkbox"/> H & E Letter				
<input type="checkbox"/> Conservation Plan Date Required: _____ Date Approved: _____ Date to Comply: _____				
10. Use Made of Water From: _____ To: _____				
Date Prepared: 11/27/2023 By: MAM Date Entered: _____ By: _____				

File No. **43721** 11. County: SV Basin: ARKANSAS RIVER Stream: Formation Code: Special Use:

12. Points of Diversion
 CHK
 MOD
 DEL PDIV
 ENT Qualifier S T R ID 'N 'W Comment (AKA Line) Rate gpm/cfs Quantity af/mgy Rate gpm/cfs Quantity af/mgy Overlap PD Files

CHK 42650

13. Storage: Rate _____ NF Quantity _____ ac/ft Additional Rate _____ NF Additional Quantity _____ ac/ft

14. Limitation: _____ af/yr at _____ gpm (_____ cfs) when combined with file number(s) _____
 Limitation: _____ af/yr at _____ gpm (_____ cfs) when combined with file number(s) _____

15. 5YR Allocation: Allocation Type _____ Start Year _____ 5 YR Amount _____ Amount Unit _____ Base Acres _____ Comment _____

16. Place of Use CHK MOD DEL ENT PUSE S T R ID	NE¼				NW¼				SW¼				SE¼				Total	Owner	Chg?	Overlap Files
	NE ¼	NW ¼	SW ¼	SE ¼	NE ¼	NW ¼	SW ¼	SE ¼	NE ¼	NW ¼	SW ¼	SE ¼	NE ¼	NW ¼	SW ¼	SE ¼				
ENT 28010 13 35 36W 2					32.5	32.5	32.5	32.5									130	8a	N	26564, 27085,
ENT 29136 12 35 36W 1					32.5	32.5	32.5	32.5	32.5	32.5	32.5	32.5					260	8a	N	26564, 27085,
MOD 52463 1 35 36W 3									32.5	32.5	32.5	32.5					130	8a	N	26546, 27085,

Base Acres: **110** Year: Minimum Reasonable Quantity:
 Comments:

Garden City Field Office
4532 W. Jones, Suite B
Garden City, KS 67846



Phone: 620-276-2901
Fax: 620-276-9315
www.agriculture.ks.gov

Mike Beam, Secretary

Laura Kelly, Governor

December 4, 2023

JEFFREY L & VICKY L NEWLON
2443 ROAD D
HUGOTON, KS 67951-5224

RE: Field Office Application for Change
Water Right, File Nos. 26564, 27085, 43721

Dear Sir:

Enclosed are orders executed by the designee of the Chief Engineer, Division of Water Resources, Kansas Department of Agriculture, approving the applications for change under the above referenced file numbers.

Your attention is directed to the enclosures and to the terms, conditions, and limitations specified in this approval for change. Conditions of these approvals are that an acceptable water flow meter must be installed on the diversion works authorized under the referenced file numbers and meet current specifications. Please return the required notification of completion of the diversion works and installation of the required meter as soon as these actions are completed.

Since the order modifies the original document referred to above, it should be recorded with the Register of Deeds as other instruments affecting real estate.

Should you have any questions, please feel free contact this office. If you would prefer, you could arrange an appointment for additional assistance.

Sincerely,

A handwritten signature in blue ink that reads "Michael A. Meyer".

Michael A. Meyer
Water Commissioner

MAM:
enclosures

pc: GMD3


CERTIFICATE OF SERVICE

On this 4th day of December 2023, I hereby certify that the foregoing Approvals of Application for Change in Place of Use, Water Right, File Nos. 26,564, 27,085, 43,721 dated 4th day of December 2023 was mailed postage prepaid, first class, US mail to the following:

JEFFREY L & VICKY L NEWLON
2443 ROAD D
HUGOTON, KS 67951-5224

Pc:

GMD3



Division of Water Resources Staff

Submit completed application to:
 Kansas Department of Agriculture
 Division of Water Resources
 Field Office for your area.

Call for address:

Topeka -- (785) 296-5733
 Stafford -- (620) 234-5311
 Stockton -- (785) 425-6787
 Garden City -- (620) 276-2901
<http://agriculture.ks.gov/dwr>

DWR FIELD OFFICE APPLICATION FOR APPROVAL TO CHANGE THE PLACE OF USE AND/OR THE POINT OF DIVERSION



STATE OF KANSAS

Filing Fee Must Accompany the Application, K.S.A. 82a-708b(b), as amended.
 Fee Schedule is on the third page of this application form.

Paragraph Nos. 1, 2, 3 & 5 must be completed. Complete all other applicable portions. If change in point of diversion is greater than 100 feet, or if place of use will be changed, include a topographic map or detailed plat showing the authorized and proposed point(s) of diversion and/or place of use.

RECEIVED
 3:40 pm
 NOV 27 2023

File No. 43721

Garden City Field Office
 Division of Water Resources

1. Application is hereby made for approval of the Chief Engineer to change the (check one or both):
- Place of Use Point of Diversion
- under the water right which is the subject of this application in accordance with the conditions described below.
- The source of supply is: Groundwater Surface water

2. Name and address of Applicant: JEFFREY L & VICKY L NEWLON
2443 ROAD D, HUGOTON KS 67951-5224
 Phone Number: () Email address: V.NEWLON3068@GMAIL.COM
 Name and address of Water Use Correspondent: NO CHANGE
 Phone Number: () Email address: _____


3. The presently authorized place of use is:
 Owner of Land ---- NAME: SAME AS ITEM NO. 2
 ADDRESS: _____
 (If there is more than one landowner, attach supplemental sheets as necessary.)

Sec.	Twp.	Range	NE¼				NW¼				SW¼				SE¼				TOTAL ACRES
			NE¼	NW¼	SW¼	SE¼	NE¼	NW¼	SW¼	SE¼	NE¼	NW¼	SW¼	SE¼	NE¼	NW¼	SW¼	SE¼	
13	35	36W									35	35	20	20					110

4. If this application is for a change in place of use, it is proposed that the place of use be changed to:
 Owner of Land ---- NAME: SAME AS ITEM NO. 2
 ADDRESS: _____
 (If there is more than one landowner, attach supplemental sheets as necessary.)

Sec.	Twp.	Range	NE¼				NW¼				SW¼				SE¼				TOTAL ACRES
			NE¼	NW¼	SW¼	SE¼	NE¼	NW¼	SW¼	SE¼	NE¼	NW¼	SW¼	SE¼	NE¼	NW¼	SW¼	SE¼	
1	35	36W									32.5	32.5	32.5	32.5					130
12	35	36W					32.5	32.5	32.5	32.5	32.5	32.5	32.5	32.5					260
13	35	36W					32.5	32.5	32.5	32.5									130

For Office Use Only: Code _____ Fee \$ <u>200.00</u> TR # _____ Receipt Date <u>11/27/23</u> Check # <u>7446</u>



**Southwest Kansas
Groundwater Management District No. 3**
2009 E. Spruce Street
Garden City, Kansas 67846
(620) 275-7147 phone
www.gmd3.org

December 1, 2023

Michael A. Meyer
Division of Water Resources
4532 W Jones Ave., Suite B
Garden City, Kansas 67846


RE: Applications for Change in Place of Use
Water Right, File Nos. 26564, 27085 & 43721

Dear Mike:

We have reviewed the applications for the above referenced water rights. The proposal is not in conflict with the Management Program of the Southwest Kansas Groundwater Management District No. 3 (GMD3). The proposed change in place of use will rearrange the acres to better suit the operation and keeps the acres within the allowable range, in accordance with K.A.R. 5-5-11(b). At the same time, the water rights will have a complete overlap in place of use. It is therefore recommended that the applications be approved at this time.

Thank you for the opportunity to review the applications and to provide a recommendation. If you have any questions, please don't hesitate to contact us.

Sincerely,



Jason L. Norquest
Assistant Manager

GMD3 Change Review

File No(s): 26564, 27085, 43721.

DWR office: GC.

App filed to change: PU.

Is Landowner(s) correct in WRIS: Jeffrey & Vecky Newlon.

If NO, is documentation included?

Is Water Use Correspondent correct in WRIS?

If NO, is documentation included?

Regulation(s) Reviewed: KAR 5-5-11

Point of diversion ID No(s) being changed.

	ft. North	ft. West
Authorized PD		
Proposed PD		
<hr/>		
Difference	0	0
a2 + b2 = c2	0	0
		0

GPS for proposed PD: Lat: Long:

Is proposed PD stacking on existing WRs? No Change

Is Proposed PU overlapping existing WRs? Make complete overlap and rearrange acres.

Neighboring certified well(s) notified:

Name

Address

Zip

Email: Phone:

Domestic well(s) notified:

Name

Address

Zip

Base Acres: 130, 260, 110 = 500

Perfected Acres:

Irr. Return-Flow %

Stevens County

26564: 260AF @ 975gpm, 3960N 3940W 13-35-36

160acres NW 13-35-36

27085: 497AF @ 1750gpm, 2750N 4200W 12-35-36

320acres W2 12-35-36

43721: 210AF @ 760gpm, LIMITED to 975gpm w/26564, PD overlap w/26564

110acres SW 13-35-36

Proposed acres:

1-35-36: 130acres in SW (New acres)

12-35-36: 260acres in W2

GMD3 Change Review


13-35-36: 130 acres in NW

Total of 520 acres

Proposal is to use +10 base acres on the two senior water rights which gives applicant a total of 520 allowable acres.

Is a waiver needed: No, increase in acres as allowed by the rules.

Recommendation: After review of all available information, it appears current area rules can be met. Staff therefore recommends approval of the applications.



RECEIVED

DEC 01 2023

Garden City Field Office
Division of Water Resources

Garden City Field Office
4532 W. Jones, Suite B
Garden City, KS 67846



Phone: 620-276-2901
Fax: 620-276-9315
www.agriculture.ks.gov

Mike Beam, Secretary

Laura Kelly, Governor

November 30, 2023

SOUTHWEST KANSAS GROUNDWATER
MANAGEMENT DISTRICT NO. 3
2009 E SPRUCE ST
GARDEN CITY KS 67846

Re: Request for Recommendation
Water Right, File Nos. 26564, 27085, 43721

Dear Mr. Norquest:

This is to advise you that Jeff Newlon has filed an application for approval of the Chief Engineer, Division of Water Resources, Kansas Department of Agriculture, to change in place of use.

We are delaying action on the change application to allow you time to review and provide a recommendation. Please submit a recommendation within 15 days from the date of this letter.

Thank you and as always feel free to contact this office at any time.

Sincerely,

A handwritten signature in blue ink, appearing to read "Michael A. Meyer".

Michael A. Meyer
Water Commissioner

MAM
Enclosures

Meyer, Mike [KDA]

From: Meyer, Mike [KDA]
Sent: Thursday, November 30, 2023 2:53 PM
To: Norquest, Jason
Subject: request for recommendation, File Nos. 26564, 27085, 43721
Attachments: 20231130144618250.pdf; 20231130144655235.pdf

Good afternoon

Jeff newlon has proposed changes in place of use to add new acres. Base acres total = 500 acres. We are allowing plus 10 acres for each well under the senior files for a proposed total of 520 acres.

Please review and provide a recommendation within 15 days.

Thanks

Mike