

Kansas Department of Agriculture
 Division of Water Resources
CHANGE: P/D WORKSHEET

| | | | | |
|----------------------------------|------------------------|-----------------------------|------------------------------|---------------------|
| 1. File Number: GT 017 | 2. Status Change Date: | 3. Change Num: C1 | 4. Field Office: 4 | 5. GMD: 3 |
|----------------------------------|------------------------|-----------------------------|------------------------------|---------------------|

| | |
|--|--|
| 6. Status: <input checked="" type="checkbox"/> Approved <input type="checkbox"/> Denied by DWR/GMD <input type="checkbox"/> Dismiss by Request/Failure to Return | 7. Filing Date of Change: 2/6/2023 |
|--|--|

8a. Applicant(s). landowner, WUC
 New to system Person ID _____
 Add Seq# _____

**HECK FARMS PARTNERSHIP
 BOX 803
 SUNRAY TEXAS 79086**

8c. Landowner(s)
 New to system Person ID _____
 Add Seq# _____

8a

8b. Landowner(s)
 New to system Person ID _____
 Add Seq# _____

8d. WUC
 New to system Person ID _____
 Add Seq# _____

**MORGAN HECK
 BOX 803
 SUNRAY TEXAS 79086**

9. Documents and Enclosure(s): DWR Meter(s) Date to Comply: **12/31/2023** N & P Date to Comply: **3/1/2024**

Anti-Reverse Meter Meter Seal Check Valve N & P Form Water Tube Driller Copy H & E Letter

Conservation Plan Date Required: _____ Date Approved: _____ Date to Comply: _____

10. Use Made of Water From: _____ To: _____

Date Prepared: **2/07/2023** By: **MAM**
 Date Entered: _____ By: _____

File No. **GT 017** 11. County: GT Basin: **BEAR CREEK** Stream: Formation Code: **211** Special Use:

| 12. Points of Diversion | | | | | | | | | | Rate and Quantity | | | | | | |
|-------------------------|-----|-----|------|-----------|---|---|---|----|----|-------------------|--------------------|----------|-------------|----------|-------------|------------------|
| CHK | MOD | DEL | PDIV | Qualifier | S | T | R | ID | 'N | 'W | Comment (AKA Line) | Rate gpm | Quantity af | Rate gpm | Quantity af | Overlap PD Files |

| | | | | | | | | | | | | | | | | |
|------------|--------------|---------------|--|----------|-----------|------------|-----------|-----------|-------------|--|--|-----------------|------------|----------------|------------|---------------|
| DEL | 64568 | | | | | | | | | | | | | | | |
| ENT | 48885 | SWSWSE | | 5 | 28 | 38W | 03 | 75 | 2537 | | | *1795.32 | 800 | 1795.32 | 800 | GT 018 |

CHK 2152

CHK 2961
CHK 4668

CHK 26145

13. Storage: Rate _____ NF Quantity _____ ac/ft Additional Rate _____ NF Additional Quantity _____ ac/ft

14. Limitation: _____ af/yr at _____ gpm (_____ cfs) when combined with file number(s) _____
 Limitation: _____ af/yr at _____ gpm (_____ cfs) when combined with file number(s) _____

15. 5YR Allocation: Allocation Type _____ Start Year _____ 5 YR Amount _____ Amount Unit _____ Base Acres _____ Comment _____

| 16. Place of Use | | | | | | | | | | NE¼ | | | | | | | | NW¼ | | | | SW¼ | | | | SE¼ | | | | Total | Owner | Chg? | Overlap Files |
|------------------|-----|-----|-----|--------------|---|---|---|----|--|------|------|------|------|------|------|------|------|------|------|------|------|------|------|------|------|-----|--|--|--|-------|-------|------|---------------|
| CHK | MOD | DEL | ENT | PUSE | S | T | R | ID | | NE ¼ | NW ¼ | SW ¼ | SE ¼ | NE ¼ | NW ¼ | SW ¼ | SE ¼ | NE ¼ | NW ¼ | SW ¼ | SE ¼ | NE ¼ | NW ¼ | SW ¼ | SE ¼ | | | | | | | | |
| CHK | | | | 4143 | | | | | | | | | | | | | | | | | | | | | | | | | | | | | |
| CHK | | | | 28784 | | | | | | | | | | | | | | | | | | | | | | | | | | | | | |
| | | | | | | | | | | | | | | | | | | | | | | | | | | | | | | | | | |
| | | | | | | | | | | | | | | | | | | | | | | | | | | | | | | | | | |
| | | | | | | | | | | | | | | | | | | | | | | | | | | | | | | | | | |
| | | | | | | | | | | | | | | | | | | | | | | | | | | | | | | | | | |
| | | | | | | | | | | | | | | | | | | | | | | | | | | | | | | | | | |
| | | | | | | | | | | | | | | | | | | | | | | | | | | | | | | | | | |

Base Acres: Year: Minimum Reasonable Quantity:

Comments: * COMBINED RATE AND QUANTITY FOR ALL PDIVS

Garden City Field Office
4532 W. Jones, Suite B
Garden City, KS 67846



Phone: 620-276-2901
Fax: 620-276-9315
www.agriculture.ks.gov

Mike Beam, Secretary

Laura Kelly, Governor

February 8, 2023

MORGAN HECK
BOX 803
SUNRAY TX 79086

RE: Field Office Application for Change
Vested Right, File Nos. GT 017 and GT 18

Dear Sir:

Enclosed are orders executed by the designee of the Chief Engineer, Division of Water Resources, Kansas Department of Agriculture, approving the applications for change under the above referenced file numbers.

Your attention is directed to the enclosures and to the terms, conditions, and limitations specified in these approvals for change. A condition of this approval is that an acceptable water flow meter must be installed on the diversion works authorized under the referenced file number and meet current specifications. Please return the required notification of completion of the diversion works and installation of the required meter as soon as these actions are completed. Please note the reminder of the existing additional condition attached.

Since the order modifies the original document referred to above, it should be recorded with the Register of Deeds as other instruments affecting real estate.

The abandoned well must be plugged in accordance with the requirements of Article 30 of the Rules and Regulations as adopted by the Kansas Department of Health and Environment.

Should you have any questions, please feel free contact this office. If you would prefer, you could arrange an appointment for additional assistance.

Sincerely,

A handwritten signature in blue ink that reads "Michael A. Meyer".


Michael A. Meyer
Water Commissioner

MAM:
Enclosures

CERTIFICATE OF SERVICE

On this 8th day of February 2023, I hereby certify that the foregoing Approval of Application for Change in Point of Diversion, Vested Right, File Nos. GT 017 and GT 018 dated 8th day of February 2023 was mailed postage prepaid, first class, US mail to the following:

MORGAN HECK
BOX 803
SUNRAY TX 79086



Division of Water Resources Staff

Submit completed application to:
 Kansas Department of Agriculture
 Division of Water Resources
 Field Office for your area.
 Call for address:

Topeka -- (785) 296-5733
 Stafford -- (620) 234-5311
 Stockton -- (785) 425-6787
 Garden City -- (620) 276-2901
<http://agriculture.ks.gov/dwr>

DWR FIELD OFFICE APPLICATION FOR APPROVAL TO CHANGE THE PLACE OF USE AND/OR THE POINT OF DIVERSION



STATE OF KANSAS

Filing Fee Must Accompany the Application, K.S.A. 82a-708b(b), as amended.
 Fee Schedule is on the third page of this application form.

Paragraph Nos. 1, 2, 3 & 5 must be completed. Complete all other applicable portions. If change in point of diversion is greater than 100 feet, or if place of use will be changed, include a topographic map or detailed plat showing the authorized and proposed point(s) of diversion and/or place of use.

File No. GT 017

RECEIVED
 12:01 pm
 FEB 06 2023

1. Application is hereby made for approval of the Chief Engineer to change the (check one or both):

Place of Use Point of Diversion

under the water right which is the subject of this application in accordance with the conditions described below.

The source of supply is: Groundwater Surface water

Garden City Field Office
 Division of Water Resources

2. Name and address of Applicant: MORGAN HECK

BOX 803, SUNRAY TX 79086

Phone Number: () Email address: _____

Name and address of Water Use Correspondent: HECK FARMS PARTNERSHIP

BOX 803 SUNRAY TX 79086

Phone Number: () Email address: _____

3. The presently authorized place of use is:

Owner of Land ---- NAME: HECK FARMS PARTNERSHIP

ADDRESS: _____

(If there is more than one landowner, attach supplemental sheets as necessary.)

| Sec. | Twp. | Range | NE¼ | | | | NW¼ | | | | SW¼ | | | | SE¼ | | | | TOTAL ACRES | |
|------|------|-------|-----|-----|-----|-----|-----|-----|-----|-----|-----|-----|-----|-----|-----|-----|-----|-----|-------------|--|
| | | | NE¼ | NW¼ | SW¼ | SE¼ | NE¼ | NW¼ | SW¼ | SE¼ | NE¼ | NW¼ | SW¼ | SE¼ | NE¼ | NW¼ | SW¼ | SE¼ | | |
| | | | | | | | | | | | | | | | | | | | | |
| | | | | | | | | | | | | | | | | | | | | |
| | | | | | | | | | | | | | | | | | | | | |

4. If this application is for a change in place of use, it is proposed that the place of use be changed to:

Owner of Land ---- NAME: NO CHANGE

ADDRESS: _____

(If there is more than one landowner, attach supplemental sheets as necessary.)

| Sec. | Twp. | Range | NE¼ | | | | NW¼ | | | | SW¼ | | | | SE¼ | | | | TOTAL ACRES | |
|------|------|-------|-----|-----|-----|-----|-----|-----|-----|-----|-----|-----|-----|-----|-----|-----|-----|-----|-------------|--|
| | | | NE¼ | NW¼ | SW¼ | SE¼ | NE¼ | NW¼ | SW¼ | SE¼ | NE¼ | NW¼ | SW¼ | SE¼ | NE¼ | NW¼ | SW¼ | SE¼ | | |
| | | | | | | | | | | | | | | | | | | | | |
| | | | | | | | | | | | | | | | | | | | | |
| | | | | | | | | | | | | | | | | | | | | |

For Office Use Only: Code _____ Fee \$ 100.00 TR # _____ Receipt Date 2-6-23 Check # 5665

5. **Presently authorized point of diversion:**
 One in the SW Quarter of the SW Quarter of the SE Quarter of Section 5, Township 28 South, Range 38 W, in GT County, Kansas, 108 feet North 2445 feet West of Southeast corner of section.
 Authorized Rate --- Authorized Quantity --- Depth of well --- (feet)
(DWR use only: Computer ID No. 5 GPS --- feet North --- feet West)
 This point will not be changed This point will be changed as follows: No change, point better described with GPS as follows:
Proposed point of diversion: (Complete only if change is requested or if existing point is better described by GPS)
 One in the SW Quarter of the SW Quarter of the SE Quarter of Section 5, Township 28 South, Range 38 W, in GT County, Kansas, 75 feet North 2537 feet West of Southeast corner of section.
 Proposed Rate --- Proposed Quantity --- Proposed well depth (feet) ---
 This point is: Additional Well Geo Center List other water rights that will use this point GT 018

6. **Presently authorized point of diversion:**
 One in the SW Quarter of the SW Quarter of the SW Quarter of Section 4, Township 28 South, Range 38 W, in GT County, Kansas, --- feet North --- feet West of Southeast corner of section.
 Authorized Rate --- Authorized Quantity --- Depth of well --- (feet)
(DWR use only: Computer ID No. 2 GPS --- feet North --- feet West)
 This point will not be changed This point will be changed as follows: No change, point better described with GPS as follows:
Proposed point of diversion: (Complete only if change is requested or if existing point is better described by GPS)
 One in the --- Quarter of the --- Quarter of the --- Quarter of Section ---, Township --- South, Range --- (E/W), in --- County, Kansas, --- feet North --- feet West of Southeast corner of section.
 Proposed Rate --- Proposed Quantity --- Proposed well depth (feet) ---
 This point is: Additional Well Geo Center List other water rights that will use this point ---

7. The changes herein are desired for the following reasons?
 (please be specific) MOVE BACK TO OLD WELL

8. If a well, is the test hole log attached? Yes No

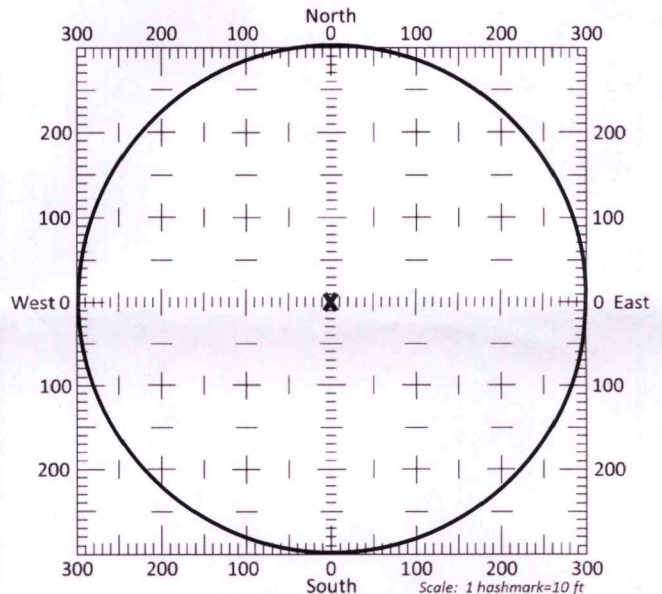
9. The change(s) (was)(will be) completed by?
JANUARY 2023

10. If the point of diversion is a well:
 (a) What are you going to do with the old well?
CAP
 (b) When will this be done? ---

11. Groundwater Management District recommendation attached?
 Yes No

12. Assisted by MM/GCFO

13a. If the proposed point of diversion will be relocated more than 300 feet but within 2,640 feet of the existing point of diversion, attach a topographic map or aerial photograph. For groundwater sources, show all wells (including domestic) within one-half mile of the proposed point of diversion and the names and mailing addresses of the owners. For surface water sources, show the names and addresses of the landowner(s) one-half mile downstream and one-half mile upstream from your property lines



13b. If the proposed point of diversion will be relocated within a 300 foot radius of the existing point of diversion, indicate its location on the diagram shown above in relation to the existing point of diversion. The proposed point of diversion must be located within the circle shown above. (PLEASE NOTE: The "X" in center of diagram above represents the presently authorized point of diversion.)

APPLICATION FOR APPROVAL TO CHANGE
THE PLACE OF USE AND/OR POINT OF DIVERSION
SUPPLEMENTAL SHEET
FILE NO. GT 018

Presently authorized point of diversion:

One in the _____ Quarter of the CW Quarter of the E2 Quarter
of Section 5, Township 28 South, Range 38 W,
in GT County, Kansas, _____ feet North _____ feet West of Southeast corner of section.
Authorized Rate --- Authorized Quantity --- Depth of well _____ (feet)
(DWR use only: Computer ID No. 1 GPS _____ feet North _____ feet West)
 This point will not be changed This point will be changed as follows: No change, point better described with GPS as follows:

Proposed point of diversion: (Complete only if change is requested)

One in the _____ Quarter of the _____ Quarter of the _____ Quarter
of Section _____, Township _____ South, Range _____
in _____ County, Kansas, _____ feet North _____ feet West of Southeast corner of section.
Proposed Rate _____ Proposed Quantity _____ Proposed well depth (feet) _____
This point is: Additional Well Geo Center List other water rights that will use this point _____

Presently authorized point of diversion:

One in the NE Quarter of the NW Quarter of the NE Quarter
of Section 5, Township 28 South, Range 38 W,
in GT County, Kansas, 5035 feet North 1615 feet West of Southeast corner of section.
Authorized Rate --- Authorized Quantity --- Depth of well _____ (feet)
(DWR use only: Computer ID No. 4 GPS _____ feet North _____ feet West)
 This point will not be changed This point will be changed as follows: No change, point better described with GPS as follows:

Proposed point of diversion: (Complete only if change is requested)

One in the _____ Quarter of the _____ Quarter of the _____ Quarter
of Section _____, Township _____ South, Range _____
in GT County, Kansas, _____ feet North _____ feet West of Southeast corner of section.
Proposed Rate _____ Proposed Quantity _____ Proposed well depth (feet) _____
This point is: Additional Well Geo Center List other water rights that will use this point _____

Presently authorized point of diversion:

One in the NW Quarter of the NW Quarter of the NW Quarter
of Section 4, Township 28 South, Range 38 W,
in GT County, Kansas, _____ feet North _____ feet West of Southeast corner of section.
Authorized Rate --- Authorized Quantity --- Depth of well _____ (feet)
(DWR use only: Computer ID No. _____ GPS _____ feet North _____ feet West)
 This point will not be changed This point will be changed as follows: No change, point better described with GPS as follows:

Proposed point of diversion: (Complete only if change is requested)

One in the _____ Quarter of the _____ Quarter of the _____ Quarter
of Section _____, Township _____ South, Range _____
in _____ County, Kansas, _____ feet North _____ feet West of Southeast corner of section.
Proposed Rate _____ Proposed Quantity _____ Proposed well depth (feet) _____
This point is: Additional Well Geo Center List other water rights that will use this point _____

Presently authorized point of diversion:

One in the _____ Quarter of the _____ Quarter of the _____ Quarter
of Section _____, Township _____ South, Range _____ (E/W),
in _____ County, Kansas, _____ feet North _____ feet West of Southeast corner of section.
Authorized Rate _____ Authorized Quantity _____ Depth of well _____ (feet)
(DWR use only: Computer ID No. _____ GPS _____ feet North _____ feet West)
 This point will not be changed This point will be changed as follows: No change, point better described with GPS as follows:

Proposed point of diversion: (Complete only if change is requested)



One in the _____ Quarter of the _____ Quarter of the _____ Quarter
of Section _____, Township _____ South, Range _____ (E/W),
in _____ County, Kansas, _____ feet North _____ feet West of Southeast corner of section.
Proposed Rate _____ Proposed Quantity _____ Proposed well depth (feet) _____
This point is: Additional Well Geo Center List other water rights that will use this point _____

14. If the proposed groundwater point of diversion is 300 or fewer feet from the existing point of diversion, complete the following:
- (a) Does the undersigned represent all owners of the currently authorized place(s) of use identified in this application?
 Yes No (If no, all owners must sign this application.)
 - (b) Will the ownership interest of any owner of the currently authorized place(s) of use identified in this application be adversely affected if this application is approved as requested?
 Yes No (If yes, all owners must sign this application.)
 - (c) If this application is not approved expeditiously, will there be substantial damage to property, public health or safety?
 Yes No (If no, all owners must sign this application.)

If the application proposes a surface water change in point of diversion, a groundwater change in point of diversion greater than 300 feet, or a change in place of use, the application must be signed by all owners of the currently authorized place of use, or their duly authorized agent (attach notarized statement authorizing representation).


I hereby verify, being first duly sworn upon my oath or affirmation and under penalty of perjury, that I am of lawful age and the owner, the spouse of the owner, or a duly authorized agent of the owner(s) to make this application on their behalf, in regards to the water right(s) to which this application pertains. I further verify that the statements contained in this application are true, correct and complete.

Dated at _____, Kansas, this _____ day of _____, 20____.

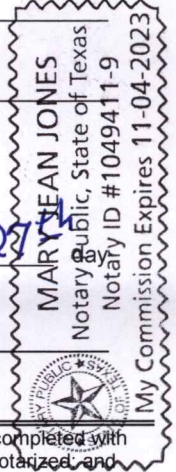
| | |
|---|--------------------|
|  (Owner) | (Spouse) |
|  (Please Print) | (Please Print) |
| (Owner) | (Spouse) |
| (Please Print) | (Please Print) |
| (Owner) | (Spouse) |
| (Please Print) | (Please Print) |

State of ~~Kansas~~ Texas }
 County of Moore } SS

I hereby certify that the foregoing application was signed in my presence and sworn to before me this 27th day of January, 2023.


 Notary Public

My Commission Expires 11-04-2023.



ONLY COMPLETE APPLICATIONS WILL BE PROCESSED. To be complete, all of the applicable portions of the application form must be completed with accurate information; maps, if necessary, must be included; signatures of all the appropriate owners' must be affixed to the application and notarized, and the appropriate fee must be paid.

FEE SCHEDULE

Each application to change the place of use or the point of diversion under this section shall be accompanied by the application fee set forth in the schedule below: Make checks payable to: **Kansas Department of Agriculture**

| | |
|---|-------|
| (1) Application to change a point of diversion 300 feet or less | \$100 |
| (2) Application to change a point of diversion more than 300 feet | \$200 |
| (3) Application to change the place of use | \$200 |

SUMMARY ORDER APPROVING APPLICATION FOR CHANGE AND IMPOSING CONDITIONS

This Summary Order is issued under authority of K.S.A. 82a-708b, as amended, and K.A.R. 5-5-1, *et seq.* and other applicable provisions of the *Kansas Water Appropriation Law, K.S.A. 82a-701 et seq.*, and rules and regulations promulgated thereunder. With the exception of those conditions expressly contained herein, this Summary Order does not change the terms, conditions and limitations of File No. GT 017.

1. A change application was received on February 6, 2023 requesting that the place of use and / or point of diversion authorized under the above-referenced file number be changed as described in the application.
2. On and after the effective date of this summary order, the authorized place(s) of use shall be located substantially as shown on the topographic map accompanying the application to change the place of use. Applicable Not Applicable
3. The change in point of diversion shall not impair existing rights and shall be limited to the same source or sources of water as previously authorized. The point of diversion authorized by this summary order shall be located within a 50 foot radius of the authorized point(s) of diversion. Applicable Not Applicable
4. The point(s) of diversion described herein is administratively corrected to be more accurately described using the Global Positioning System (GPS), as described in the application. Applicable Not Applicable
5. The point(s) of diversion authorized herein shall not actually be located more than _____ feet from the previously authorized point(s) of diversion. Applicable Not Applicable
6. As required by K.A.R. 5-3-5d, if the works for diversion is a well with a diversion rate of 100 gallons per minute or more, a tube or other device suitable for making water level measurements shall be installed, operated and maintained in accordance with K.A.R. 5-6-13. Applicable Not Applicable
7. **The owner of the authorized place(s) of use shall properly install an acceptable water flow meter on or before December 31, 2023**, or before the first use of water, whichever occurs first. The water flow meter shall be installed, operated and maintained in accordance with K.A.R. 5-1-4 through 5-1-12. As required by K.S.A. 82a-732, as amended, and K.A.R. 5-3-5e, the owner shall maintain records and report the reading of the water flow meter and the total quantity of water diverted annually to the Chief Engineer by March 1 following the end of each calendar year. Applicable Not Applicable
8. **Installation of the works for diversion of water shall be completed on or before December 31, 2023**, or within any authorized extension of time. By March 1, 2024 the applicant shall notify the Chief Engineer that construction of the works for diversion has been completed, on the form provided by the Chief Engineer, as required by K.A.R. 5-8-4e. Applicable Not Applicable
9. **The completed well log shall be submitted with the required notice.** Applicable Not Applicable
10. All diversion works into which any type of chemical or other foreign substance will be injected into the water shall be equipped with an in-line, automatic, quick-closing check valve capable of preventing pollution of the source of the water supply. The check valve(s) shall be installed, operated and maintained in accordance with K.A.R. 5-3-5c. Applicable Not Applicable
11. Additional Conditions are attached. Yes No
12. In accordance with K.S.A. 82a-708a, as amended, and K.A.R. 5-5-14, all of the owners of the authorized place(s) of use of water appropriated under the above-referenced file number are responsible for compliance with its terms, conditions and limitations, as amended and/or supplemented by this Summary Order, and with applicable provisions of the *Kansas Water Appropriation Law* and the *Rules and Regulations* promulgated thereunder. Failure to comply with these provisions may result in civil penalties pursuant to K.S.A. 82a-737, as amended, and/or the suspension or revocation and dismissal of the water or appropriation right or any other enforcement actions authorized by law.

Administrative Appeal and Effective Date of Order

If you are aggrieved by this order, pursuant to K.S.A. 82a-1901, you may request an evidentiary hearing before the Chief Engineer or request administrative review by the Secretary of Agriculture. A request for hearing by the Chief Engineer must be filed within **15 days** of service of this Order and a request for administrative review by the Secretary must be filed within **30 days** pursuant to K.S.A. 77-531. Any request for administrative review must state a basis for review pursuant to K.S.A. 77-527. File any request with **Kansas Department of Agriculture, Legal Division, 1320 Research Park Drive, Manhattan, KS 66502**. Failure to timely request a hearing or review may preclude review under the Kansas Judicial Review Act.

For Use by Register of Deeds

FOR OFFICE USE ONLY
APPLICATION APPROVED AND SUMMARY ORDER ISSUED

By: Michael A. Meyer
Duly Authorized Designee of the Chief Engineer

(Print Name): MICHAEL A. MEYER
Division of Water Resources - Kansas Department of Agriculture

Date of Issuance: February 8, 2023

State of Kansas)

) SS

County of Stinson)

Acknowledged before me on February 8, 2023

by Michael A Meyer

Signature: Julie Jones
Notary Public

My commission expires:





DD

DEED BOOK 92
PAGE 547

STATE OF KANSAS, GRANT COUNTY

This instrument was filed for record on December 29, 2022 1:10 PM
and duly recorded in DD Book 92, Page 547-548

Fees: \$38.00 Instrument# 202201089



Dana Y. McDaniel
Dana Y. McDaniel Register of Deeds

Reception *DM*
Numerical *BC*
Direct *BC*
Indirect *BC*
Stamped *BC*
Computer *BC*
Orig. Comp. *BC*

LIMITED LIABILITY COMPANY WARRANTY DEED

File No. 22-0815

THIS INDENTURE, made this 23 day of December, 2022, by and between,

Syracuse Dairy, LLC, a Kansas Limited Liability Company, a limited liability company duly organized under the laws of the State of Kansas, as GRANTOR,

and

Morgan Heck and Shannan Heck, as joint tenants with the right of survivorship and not as tenants in common, as GRANTEE.

WITNESSETH: THAT SAID GRANTOR, in consideration of the sum of Ten Dollars and other good and valuable consideration, the receipt and sufficiency which is hereby acknowledged by GRANTOR, does hereby grant, bargain and sell, convey and confirm, unto the said GRANTEE, and unto Grantee's heirs and assigns forever, the following described real property situated in the County of Grant, State of Kansas to-wit:

Surface Rights only, including Water Rights, in and to:

All of Section Four (4), Township Twenty-eight (28) South, Range Thirty-eight (38) West of the Sixth Principal Meridian, Grant County, Kansas; and

The Northeast Quarter (NE/4); and the East Twenty feet (20') of the Northwest Quarter (NW/4) of Section Five (5), Township Twenty-eight (28) South, Range Thirty-eight (38) West of the Sixth Principal Meridian, Grant County, Kansas; and

The Southeast Quarter (SE/4) of Section Five (5), Township Twenty-eight (28) South, Range Thirty-eight (38) West of the Sixth Principal Meridian, Grant County, Kansas; and

All of Section Ten (10), Township Twenty-eight (28) South, Range Thirty-eight (38) West of the Sixth Principal Meridian, Grant County, Kansas.

Subject to all easements, restrictions and reservations, if any, now of record, and all the taxes and assessments that may be levied, imposed or become payable hereafter.

R. G. Barnhardt

Robert G. Barnhardt

B. Castle-Barnhardt

Beth Castle-Barnhardt

State of Colorado

County of La Plata

On this 29th day of December, 2022, before me personally appeared **Robert G. Barnhardt and Beth Castle-Barnhardt**, to me known to be the person(s) described in and who executed the foregoing instrument, and acknowledged that he/she/they executed the same as his/her/their free act and deed.

IN WITNESS WHEREOF, I have hereunto set my hand and affixed my notarial seal in said County and State, the day and year last above written.

My commission expires: August 23rd 2026

(seal)



Leland Belone
Notary Public

Printed Name: Leland Belone

When recorded return to:
Frazee Abstract & Title, Inc
301 North Main, PO Box 413
Syracuse, KS 67878

Borrower's Settlement Statement

Frazee Abstract & Title, Inc.

206 E Grant Ave.

Ulysses, KS 67880

Phone: 620-356-2100 Fax: (620)356-2161

Date: 12/28/22

Time: 12:23:40PM

Escrow no.: 22-0815

Close of escrow: 12/29/22

Escrow officer: Denise Finlay


Borrower: Morgan Heck and Shannan Heck

Seller: Syracuse Dairy, LLC

Property location: E/2 & E 20' NW/4 5-28-38; All 4-28-38; All 10-28-38

Grant County, KS 67880


Borrower



Morgan Heck

Shannan Heck by Morgan Heck AIF

Shannan Heck



Frazee Abstract & Title, Inc.
Settlement Agent