

Kansas Department of Agriculture
 Division of Water Resources
CHANGE: P/D WORKSHEET

1. File Number: 9921	2. Status Change Date: <i>4-9-2024</i>	3. Change Num: C7	4. Field Office: 04	5. GMD: 03
6. Status: <input checked="" type="checkbox"/> Approved <input type="checkbox"/> Denied by DWR/GMD <input type="checkbox"/> Dismiss by Request/Failure to Return				7. Filing Date of Change: 04/08/2024
8a. LANDOWNER, applicant New to system <input type="checkbox"/> R C GEVEN FARMS LLC 12701 SW CR 32 SYRACUSE, KS 67878-7816		Person ID 58678 Add Seq# _____		8c. Correspondent New to system <input type="checkbox"/> SOUTHWEST PLAINS DAIRY LLC ATTN: RICHARD GEVEN 12701 SW CR 32 SYRACUSE, KS 67878-7816
8b. Landowner(s), New to system <input type="checkbox"/>		Person ID _____ Add Seq# _____		8d. correspondent New to system <input type="checkbox"/>
9. Documents and Enclosure(s): <input checked="" type="checkbox"/> DWR Meter(s) Date to Comply: 12/31/2024 <input checked="" type="checkbox"/> N & P Date to Comply: 3/1/2025				
<input type="checkbox"/> Anti-Reverse Meter <input type="checkbox"/> Meter Seal <input checked="" type="checkbox"/> Check Valve <input checked="" type="checkbox"/> N & P Form <input checked="" type="checkbox"/> Water Tube <input checked="" type="checkbox"/> Driller Copy <input type="checkbox"/> H & E Letter <input type="checkbox"/> Conservation Plan Date Required: _____ Date Approved: _____ Date to Comply: _____				
10. Use Made of Water From: _____ To: _____				
				Date Prepared: 4/9/24 By: MAM Date Entered: _____ By: _____

File No. **9921** 11. County: **HM** Basin: **BEAR CREEK** Stream: Formation Code: **331** Special Use:

12. Points of Diversion
CHK
MOD
DEL
ENT

PDIV	Qualifier	S	T	R	ID	'N	'W	Comment (AKA Line)	Rate and Quantity		Additional		Overlap PD Files
									Authorized Rate gpm	Quantity af	Rate gpm	Quantity af	

DEL 72163														
ENT	NESWSW	2	26	43W				1056	4480	500	127.08 MGY	800	127.08 MGY	NONE
CHK	NESWSE	2	26	43W	06			1099	1725	950	665 AF	950	665 AF	NONE

13. Storage: Rate _____ NF Quantity _____ ac/ft Additional Rate _____ NF Additional Quantity _____ ac/ft

14. Limitation: _____ af/yr at _____ gpm (_____ cfs) when combined with file number(s) _____
 Limitation: _____ af/yr at _____ gpm (_____ cfs) when combined with file number(s) _____

15. 5YR Allocation: Allocation Type _____ Start Year _____ 5 YR Amount _____ Amount Unit _____ Base Acres _____ Comment _____

16. Place of Use CHK MOD DEL ENT	PUSE	S	T	R	ID	NE¼				NW¼				SW¼				SE¼				Total	Owner	Chg?	Overlap Files
						NE ¼	NW ¼	SW ¼	SE ¼	NE ¼	NW ¼	SW ¼	SE ¼	NE ¼	NW ¼	SW ¼	SE ¼	NE ¼	NW ¼	SW ¼	SE ¼				
CHK 8967																									
CHK 12515																									
CHK 24226																									
CHK 33559																									
CHK 40051																									
CHK 52530																									
CHK 57415																									
CHK 68750																									

Base Acres: Year: Minimum Reasonable Quantity:

Comments:

Garden City Field Office
4532 W. Jones, Suite B
Garden City, KS 67846



Phone: 620-276-2901
Fax: 620-276-9315
www.agriculture.ks.gov

Mike Beam, Secretary

Laura Kelly, Governor

April 9, 2024

SOUTHWEST PLAINS DAIRY LLC
Attn: RICHARD GEVEN
12701 SW CR 32
SYRACUSE, KS 67878-7816

RE: Field Office Application for Change
Water Right, File No. 9921

Dear Sir:

Enclosed is the order executed by the designee of the Chief Engineer, Division of Water Resources, Kansas Department of Agriculture, approving the application for change under the above referenced file number.

Your attention is directed to the enclosures and to the terms, conditions, and limitations specified in the approval for change. A condition of the approval is that an acceptable water flow meter must be installed on the diversion works authorized under the referenced file number and meet current specifications. Please return the required notification of completion of the diversion works and installation of the required meter as soon as these actions are completed.

Since the order modifies the original documents referred to above, it should be recorded with the Register of Deeds as other instruments affecting real estate.

The abandoned well must be plugged in accordance with the requirements of Article 30 of the Rules and Regulations as adopted by the Kansas Department of Health and Environment

Should you have any questions, please feel free contact this office. If you would prefer, you could arrange an appointment for additional assistance.

Sincerely,

A handwritten signature in blue ink that reads "Michael A. Meyer".

Michael A. Meyer
Water Commissioner

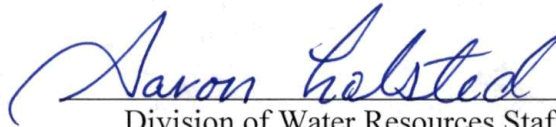
MAM
enclosures

CERTIFICATE OF SERVICE

On this 9th day of April 2024, I hereby certify that the foregoing Approval of Application for Change in Point of Diversion, Water Right, File No. 9,921 dated 9th day of April 2024 was mailed postage prepaid, first class, US mail to the following:

SOUTHWEST PLAINS DAIRY LLC
Attn: RICHARD GEVEN
12701 SW CR 32
SYRACUSE, KS 67878-7816

Pc:


Division of Water Resources Staff

SW 2-26-43 KM



Submit completed application to:
Kansas Department of Agriculture
Division of Water Resources
Field Office for your area.
Call for address:
Topeka -- (785) 296-5733
Stafford -- (620) 234-5311
Stockton -- (785) 425-6787
Garden City -- (620) 276-2901
<http://agriculture.ks.gov/dwr>

DWR FIELD OFFICE APPLICATION FOR APPROVAL TO CHANGE THE PLACE OF USE AND/OR THE POINT OF DIVERSION

STATE OF KANSAS

Filing Fee Must Accompany the Application, K.S.A. 82a-708b(b), as amended.
Fee Schedule is on the third page of this application form.

Paragraph Nos. 1, 2, 3 & 5 must be completed. Complete all other applicable portions. If change in point of diversion is greater than 100 feet, or if place of use will be changed, include a topographic map or detailed plat showing the authorized and proposed point(s) of diversion and/or place of use.

RECEIVED
9:32 AM
APR 8 2024

Garden City Field Office
Division of Water Resources

File No. 9921

1. Application is hereby made for approval of the Chief Engineer to change the (check one or both):

Place of Use Point of Diversion

under the water right which is the subject of this application in accordance with the conditions described below.

The source of supply is: Groundwater Surface water

2. Name and address of Applicant: SOUTHWEST PLAINS DAIRY LLC, Attn: RICHARD GEVEN
12701 SW CR 32, SYRACUSE, KS 67878-7816

Phone Number: () _____ Email address: _____

Name and address of Water Use Correspondent: no change

Phone Number: () _____ Email address: _____

3. The presently authorized place of use is:

Owner of Land ---- NAME: _____

ADDRESS: _____

(If there is more than one landowner, attach supplemental sheets as necessary.)

Sec.	Twp.	Range	NE¼				NW¼				SW¼				SE¼				TOTAL ACRES		
			NE¼	NW¼	SW¼	SE¼	NE¼	NW¼	SW¼	SE¼	NE¼	NW¼	SW¼	SE¼	NE¼	NW¼	SW¼	SE¼			

4. If this application is for a change in place of use, it is proposed that the place of use be changed to:

Owner of Land ---- NAME: _____

ADDRESS: _____

(If there is more than one landowner, attach supplemental sheets as necessary.)

Sec.	Twp.	Range	NE¼				NW¼				SW¼				SE¼				TOTAL ACRES			
			NE¼	NW¼	SW¼	SE¼	NE¼	NW¼	SW¼	SE¼	NE¼	NW¼	SW¼	SE¼	NE¼	NW¼	SW¼	SE¼				

For Office Use Only: Code _____ Fee \$ 100.00 TR # _____ Receipt Date 4-8-24 Check # 474

5. **Presently authorized point of diversion:**
 One in the NE Quarter of the SW Quarter of the SW Quarter of Section 2, Township 26 South, Range 43 W, in HM County, Kansas, 1086 feet North 4610 feet West of Southeast corner of section.
 Authorized Rate _____ Authorized Quantity _____ Depth of well _____ (feet)
 (DWR use only: Computer ID No. 04 GPS 1081 feet North 4466 feet West)
 This point will not be changed This point will be changed as follows: No change, point better described with GPS as follows:
Proposed point of diversion: (Complete only if change is requested or if existing point is better described by GPS)
 One in the NE Quarter of the SW Quarter of the SW Quarter of Section 2, Township 26 South, Range 43 W, in HM County, Kansas, 1056 feet North 4480 feet West of Southeast corner of section.
 Proposed Rate _____ Proposed Quantity _____ Proposed well depth (feet) _____
 This point is: Additional Well Geo Center List other water rights that will use this point 800

6. **Presently authorized point of diversion:**
 One in the NE Quarter of the SW Quarter of the SE Quarter of Section 2, Township 26 South, Range 43 W, in HM County, Kansas, 1099 feet North 1725 feet West of Southeast corner of section.
 Authorized Rate _____ Authorized Quantity _____ Depth of well _____ (feet)
 (DWR use only: Computer ID No. 06 GPS _____ feet North _____ feet West)
 This point will not be changed This point will be changed as follows: No change, point better described with GPS as follows:
Proposed point of diversion: (Complete only if change is requested or if existing point is better described by GPS)
 One in the _____ Quarter of the _____ Quarter of the _____ Quarter of Section _____, Township _____ South, Range _____ (E/W), in _____ County, Kansas, _____ feet North _____ feet West of Southeast corner of section.
 Proposed Rate _____ Proposed Quantity _____ Proposed well depth (feet) _____
 This point is: Additional Well Geo Center List other water rights that will use this point _____

7. The changes herein are desired for the following reasons?
 (please be specific) _____

8. If a well, is the test hole log attached? Yes No

9. The change(s) (was)(will be) completed by?

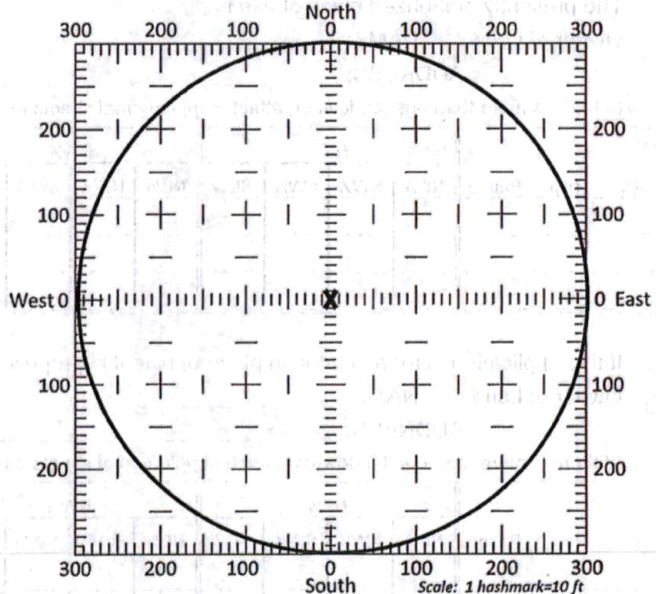
10. If the point of diversion is a well:
 (a) What are you going to do with the old well?

 (b) When will this be done? _____

11. Groundwater Management District recommendation attached?
 Yes No

12. Assisted by MM/GCFO

13a. If the proposed point of diversion will be relocated more than 300 feet but within 2,640 feet of the existing point of diversion, attach a topographic map or aerial photograph. For groundwater sources, show all wells (including domestic) within one-half mile of the proposed point of diversion and the names and mailing addresses of the owners. For surface water sources, show the names and addresses of the landowner(s) one-half mile downstream and one-half mile upstream from your property lines



13b. If the proposed point of diversion will be relocated within a 300 foot radius of the existing point of diversion, indicate its location on the diagram shown above in relation to the existing point of diversion. The proposed point of diversion must be located within the circle shown above. (PLEASE NOTE: The "X" in center of diagram above represents the presently authorized point of diversion.)

14. If the proposed groundwater point of diversion is 300 or fewer feet from the existing point of diversion, complete the following:
- (a) Does the undersigned represent all owners of the currently authorized place(s) of use identified in this application?
 Yes No (If no, all owners must sign this application.)
 - (b) Will the ownership interest of any owner of the currently authorized place(s) of use identified in this application be adversely affected if this application is approved as requested?
 Yes No (If yes, all owners must sign this application.)
 - (c) If this application is not approved expeditiously, will there be substantial damage to property, public health or safety?
 Yes No (If no, all owners must sign this application.)

If the application proposes a surface water change in point of diversion, a groundwater change in point of diversion greater than 300 feet, or a change in place of use, the application must be signed by all owners of the currently authorized place of use, or their duly authorized agent (attach notarized statement authorizing representation).

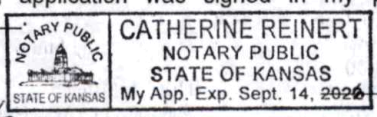
I hereby verify, being first duly sworn upon my oath or affirmation and under penalty of perjury, that I am of lawful age and the owner, the spouse of the owner, or a duly authorized agent of the owner(s) to make this application on their behalf, in regards to the water right(s) to which this application pertains. I further verify that the statements contained in this application are true, correct and complete.

Dated at GARDEN CITY, Kansas, this 8TH day of APRIL, 2024.

<u>Kenneth R. Rahn</u> CONTRACTOR	
(Owner)	(Spouse)
<u>KENNETH R. RAHN</u>	
(Please Print)	(Please Print)
(Owner)	(Spouse)
(Please Print)	(Please Print)
(Owner)	(Spouse)
(Please Print)	(Please Print)

State of Kansas }
 County of FINNEY } SS

I hereby certify that the foregoing application was signed in my presence and sworn to before me this 8TH day of APRIL, 2024.



Catherine Reinert
 Notary Public

My Commission Expires 9-14-26.

ONLY COMPLETE APPLICATIONS WILL BE PROCESSED. To be complete, all of the applicable portions of the application form must be completed with accurate information; maps, if necessary, must be included; signatures of all the appropriate owners' must be affixed to the application and notarized; and the appropriate fee must be paid.

FEE SCHEDULE

Each application to change the place of use or the point of diversion under this section shall be accompanied by the application fee set forth in the schedule below: **Make checks payable to: Kansas Department of Agriculture**

- (1) Application to change a point of diversion 300 feet or less \$100
- (2) Application to change a point of diversion more than 300 feet \$200
- (3) Application to change the place of use \$200

SUMMARY ORDER APPROVING APPLICATION FOR CHANGE AND IMPOSING CONDITIONS

This Summary Order is issued under authority of K.S.A. 82a-708b, as amended, and K.A.R. 5-5-1, *et seq.* and other applicable provisions of the *Kansas Water Appropriation Law, K.S.A. 82a-701 et seq.*, and rules and regulations promulgated thereunder, With the exception of those conditions expressly contained herein, this Summary Order does not change the terms, conditions and limitations of File No. 9921.

1. A change application was received on April 8, 2024 requesting that the place of use and / or point of diversion authorized under the above-referenced file number be changed as described in the application.
2. On and after the effective date of this summary order, the authorized place(s) of use shall be located substantially as shown on the topographic map accompanying the application to change the place of use. Applicable Not Applicable
3. The change in point of diversion shall not impair existing rights and shall be limited to the same source or sources of water as previously authorized. The point of diversion authorized by this summary order shall be located within a 50 foot radius of the authorized point(s) of diversion. Applicable Not Applicable
4. The point(s) of diversion described herein is administratively corrected to be more accurately described using the Global Positioning System (GPS), as described in the application. Applicable Not Applicable
5. The point(s) of diversion authorized herein shall not actually be located more than 300 feet from the previously authorized point(s) of diversion. Applicable Not Applicable
6. As required by K.A.R. 5-3-5d, if the works for diversion is a well with a diversion rate of 100 gallons per minute or more, a tube or other device suitable for making water level measurements shall be installed, operated and maintained in accordance with K.A.R. 5-6-13. Applicable Not Applicable
7. The owner of the authorized place(s) of use shall properly install an acceptable water flow meter on or before December 31, 2024, or before the first use of water, whichever occurs first. The water flow meter shall be installed, operated and maintained in accordance with K.A.R. 5-1-4 through 5-1-12. As required by K.S.A. 82a-732, as amended, and K.A.R. 5-3-5e, the owner shall maintain records and report the reading of the water flow meter and the total quantity of water diverted annually to the Chief Engineer by March 1 following the end of each calendar year. Applicable Not Applicable
8. Installation of the works for diversion of water shall be completed on or before December 31, 2024, or within any authorized extension of time. By March 1, 2025 the applicant shall notify the Chief Engineer that construction of the works for diversion has been completed, on the form provided by the Chief Engineer, as required by K.A.R. 5-8-4e. Applicable Not Applicable
9. The completed well log shall be submitted with the required notice. Applicable Not Applicable
10. All diversion works into which any type of chemical or other foreign substance will be injected into the water shall be equipped with an in-line, automatic, quick-closing check valve capable of preventing pollution of the source of the water supply. The check valve(s) shall be installed, operated and maintained in accordance with K.A.R. 5-3-5c. Applicable Not Applicable
11. Additional Conditions are attached. Yes No
12. In accordance with K.S.A. 82a-708a, as amended, and K.A.R. 5-5-14, all of the owners of the authorized place(s) of use of water appropriated under the above-referenced file number are responsible for compliance with its terms, conditions and limitations, as amended and/or supplemented by this Summary Order, and with applicable provisions of the *Kansas Water Appropriation Law* and the *Rules and Regulations* promulgated thereunder. Failure to comply with these provisions may result in civil penalties pursuant to K.S.A. 82a-737, as amended, and/or the suspension or revocation and dismissal of the water or appropriation right or any other enforcement actions authorized by law.

Administrative Appeal and Effective Date of Order

If you are aggrieved by this order, pursuant to K.S.A. 82a-1901, you may request an evidentiary hearing before the Chief Engineer or request administrative review by the Secretary of Agriculture. A request for hearing by the Chief Engineer must be filed within **15 days** of service of this Order and a request for administrative review by the Secretary must be filed within **30 days** pursuant to K.S.A. 77-531. Any request for administrative review must state a basis for review pursuant to K.S.A. 77-527. File any request with **Kansas Department of Agriculture, Legal Division, 1320 Research Park Drive, Manhattan, KS 66502**. Failure to timely request a hearing or review may preclude review under the Kansas Judicial Review Act.

For Use by Register of Deeds

FOR OFFICE USE ONLY
**APPLICATION APPROVED AND
SUMMARY ORDER ISSUED**

By: Michael A. Meyer
Duly Authorized Designee of the Chief Engineer
(Print Name): MICHAEL A. MEYER
Division of Water Resources - Kansas Department of Agriculture
Date of Issuance: April 9, 2024
State of Kansas)
County of Linn) SS
Acknowledged before me on April 9, 2024
by Michael A Meyer
Signature: Aaron Holsted

My commission expires:



3795 W. Jones Ave.
Garden City, KS 67846
PH: 620-277-2389



PO Box 639
Garden City, KS 67846
Fax: 620-277-0224

RICHARD REVEN CELL 620-214-1446

Customer Name: Southwest Plains Dairy WO#: 26731 Date: 3-27-24
 Street Address: 12701 SW CR 32 Test #: 1 E LOG: _____
 City, State: SURABURGA KS 67878 Driller: Dale Guinn
 County: Hamilton Quarter: SW Section: 2 Township: 26 Range: 43
 Location: 32FT South + 12FT West of Old Well GPS: N37.81387 W101.99494
 Rig #: 1000A Elevation: 3518' Static WL: 356' Estimated? No
 Proposed Well Depth 804

REPLACEMENT WELL TO SURF

%	From	Footage Pay	To	Description of Strata	992/
	0		2	Top Soil	
	2		8	Fine Sand & Clay "Old Pit"	
	8		14	Brown Sandy Clay	
	14		27	Brown Clay	
	27		35	Brown Sandy Clay + Course Sand Mixed	
	35		41	Sand Fine Med Course Small Fine Med Gravel	
	41		65	Brown Clay	
	65		71	Sand Fine Med Course	
	71		86	Brown Clay	
	86		97	Sand Fine Med	
	97		100	Brown Clay	
	100		110	Sand Fine Med Course	
	110		148	Brown Clay w/ few thin sand strips	
	148		162	Sand Fine Med	
	162		179	Sand Fine Med & Clay Mixed	
	179		200	Sand Fine Fine Med w/ couple clay strips	
	200		216	Brown Sandy Clay	
	216		258	Brown Sandy Clay w/ Fine Sand layers	
	258		291	Brown Sandy Clay	
15	291	4	360	Sandstone "Poor Core @ 291' Mixed Brown" Last Core @ 316'	
10	360	58	418	Sandstone w/ few thin Sandstone layers "Fairly loose"	
15	418	45	463	Sandstone "Loose"	
	463		485	Shale	
5	485	21	506	Sandstone & Shale	
10	506	58	564	Sandstone w/ couple shale ledges "Fairly loose & used water"	
5	564	16	580	Sandstone "Little tight"	
10	580	42	622	Sandstone	
15	622	58	680	Sandstone "Fairly loose"	
20	680	102	782	Sandstone "Loose" used water	
15	782	12	794	Sandstone "Red" Fairly loose	
	794		800	Red Bed "Drilled Shift"	
				Super Gel X	-52
				Bran	-35
				Magma	-3
				Oris Pac	-1
				Grout	-4
				Hole Plug	-6
				Perm Plug	-1


Southwest Plains Dairy

Test Hole # 1 of 3-27-24

SW 2-26-43 HM

FILE # 9921

Legend

 37.81387 N 101.99494 W

 37.81387 N 101.99494 W

 Southwest Plains Dairy

 South West Plains Dairy

Google Earth

3000 ft

