

CHECK SHEET Short Change

(To be completed and attached to each application)

File No. 16614

Field Office No. 2

GMD No. 5

1. **Plugging agreement obtained for GMD?** Yes No Non Applicable
2. **Is Landowner correct as currently shown in WRIS?** Yes No **Address Change?** NO
If applicable, list Place of Use Overlap File Nos. 11907, 20127533-MF
3. **Is Water Use Correspondent correct as currently shown in WRIS?** Yes No **Address Change?** NO
Name of Former WUC _____ Name of New WUC _____
4. a. **Point of diversion computer ID No(s).** 1 **for point(s) being changed.**
- b. **Show feet distances from the** SE **corner of the section for the new point(s) of diversion:**

Action	PDIV ID	Geo Ctr?	Sec	Twp	Rng	'N	'W	County	Qualifiers
ENT		N/A	5	26	17	1912	2225	Edwards	SW NW SE
DEL	18729	N/A	5	26	17	1850	2250	Edwards	SW NW SE

- c. **If multiple points of diversion exist and rates and quantities are individually assigned, show:**
- | Old PDIV ID | Authorized Rate | Additional Rate | Authorized Quantity | Additional Quantity |
|-------------|-----------------|-----------------|---------------------|---------------------|
| _____ | _____ gpm/cfs | _____ gpm/cfs | _____ af/mgy | _____ af/mgy |
| _____ | _____ gpm/cfs | _____ gpm/cfs | _____ af/mgy | _____ af/mgy |
| _____ | _____ gpm/cfs | _____ gpm/cfs | _____ af/mgy | _____ af/mgy |
- d. **Name of Drainage Basin** RATTLESNAKE CREEK **Is this correctly shown in WRIS?** Yes No
- e. **Formation Name & No.** undiff Kansan/Nebraskan (180) **Special Use Area** None
5. **Distances from the original p/d:** _____ ' S _____ ' W

6. WATER RIGHT ACTION TRAIL COMMENTS

11/02/2016 Change Application Received (date accepted for priority)
11/02/2016 Change Approved
 Notice and Proof by 12/31/2017
 _____ / _____ / _____ Completion Requirement Removed (Change No. C _____)

7. METER ACTION TRAIL COMMENTS

11/02/2016 DWR Meter Required by 12/31/2017
11/02/2016 Anti-Reverse Meter Required by 12/31/2017
11/02/2016 Meter Seal Required by 12/31/2017

8. Base Acres not determined for this change Year NA Minimum Reasonable Quantity NA

Date Created **11/2/16** by **TJS**
 Date Entered by

CHECK SHEET ATTACHMENT

9. Changes to the place of use will be:

File Number 16614

Action	Owner Person ID	Place Use ID #	Sec. Twp. Range		NE¼				NW¼				SW¼				SE¼				TOTAL ACRES	
					NE¼	NW¼	SW¼	SE¼	NE¼	NW¼	SW¼	SE¼	NE¼	NW¼	SW¼	SE¼	NE¼	NW¼	SW¼	SE¼		
NO CHG	14939	7460			Acres Authorized																	
					New Acres																	
					Acres Authorized																	
					New Acres																	
					Acres Authorized																	
					New Acres																	
					Acres Authorized																	
					New Acres																	

Names and Address:

1. Person ID # <u>14939</u> <u>J BYRON ROENBAUGH</u> <u>1111 MOCHA LN</u> <u>KINSLEY KS 67547</u>	2. Person ID # _____ _____ _____ _____	3. Person ID # _____ _____ _____ _____
--	---	---

GENERAL INSTRUCTIONS

- | | | |
|--|---|--|
| 1. Give to Applicant:
a. <u>Original</u> application/approval
b. Original receipt (one for <u>each</u> application)
c. Information packet containing:
<ul style="list-style-type: none"> ● Notice and Proof form ● Water Meter Specifications ● Acceptable Meter list ● Water level measurement tube specifications ● Check Valve specifications ● Pink Sheet - K.S.A. 82a-728 letter ● Form stating to record in Register of Deeds Office (OPTIONAL AS NEEDED) | 2. Send to headquarters:
a. Good, scannable copy of application and/or approval and this check sheet
b. Original check and copy of receipt
c. Test hole log
d. GMD recommendation, if any
e. Map or aerial photograph, if any
3. Send to KDHE: Letter (KDHE.LT) advising of location of abandoned well. <input type="checkbox"/> | 4. Date stamp received and approved.
5. Complete ownership and WUC change information.

<p><u>ADDITIONAL PHOTOCOPIES</u></p> <p>HQ _____</p> <p>GMD #5 _____</p> <p>DRILLER'S COPY _____</p> <p>_____</p> <p>_____</p> <p><u>P/D CHANGE APPROVED ON BASE RIGHT</u></p> <p>_____</p> <p>_____</p> <p>_____</p> |
|--|---|--|

CONDITIONS

1. Insert notice and proof date.
2. Type or print applicant's/owner's name on line.
3. Complete notary statement.

Submit completed application to:
 Kansas Department of Agriculture
 Division of Water Resources
 Field Office for your area.
 Call for address:

Topeka -- (785) 296-5733
 Stafford -- (620) 234-5311
 Stockton -- (785) 425-6787
 Garden City -- (620) 276-2901
<http://agriculture.ks.gov/dwr>

DWR FIELD OFFICE APPLICATION FOR APPROVAL TO CHANGE THE PLACE OF USE AND/OR THE POINT OF DIVERSION **WATER METER REQUIRED**



STATE OF KANSAS

Filing Fee Must Accompany the Application, K.S.A. 82a-708b(b), as amended.
 Fee Schedule is on the third page of this application form.

Paragraph Nos. 1, 2, 3 & 5 must be completed. Complete all other applicable portions. If change in point of diversion is greater than 100 feet, or if place of use will be changed, include a topographic map or detailed plat showing the authorized and proposed point(s) of diversion and/or place of use.

RECEIVED
11:02am
NOV 02 2016

File No. 16,614

Stafford Field Office
 Division of Water Resources

1. Application is hereby made for approval of the Chief Engineer to change the (check one or both):

Place of Use Point of Diversion

under the water right which is the subject of this application in accordance with the conditions described below.

The source of supply is: Groundwater Surface water

2. Name and address of Applicant: John Roenbaugh

1111 Mocha Ln, Kinsley KS 67547 1991 210th Ave Lewis #5 67552*

Phone Number: () Email address: jbrfarm@gmail.com

Name and address of Water Use Correspondent: J Byron Roenbaugh

1111 Mocha Ln, Kinsley KS 67547

Phone Number: () Email address: jbrfarm@gmail.com *

3. The presently authorized place of use is:

Owner of Land ---- NAME: J Byron Roenbaugh

ADDRESS: 1111 Mocha Ln, Kinsley KS 67547

(If there is more than one landowner, attach supplemental sheets as necessary.)

Sec.	Twp.	Range	NE¼				NW¼				SW¼				SE¼				TOTAL ACRES			
			NE¼	NW¼	SW¼	SE¼	NE¼	NW¼	SW¼	SE¼	NE¼	NW¼	SW¼	SE¼	NE¼	NW¼	SW¼	SE¼				
5	26S	17W			36	22				4			8				1	38	40	13	8	170

4. If this application is for a change in place of use, it is proposed that the place of use be changed to:

Owner of Land ---- NAME: NO CHANGE

ADDRESS: _____

(If there is more than one landowner, attach supplemental sheets as necessary.)

Sec.	Twp.	Range	NE¼				NW¼				SW¼				SE¼				TOTAL ACRES			
			NE¼	NW¼	SW¼	SE¼	NE¼	NW¼	SW¼	SE¼	NE¼	NW¼	SW¼	SE¼	NE¼	NW¼	SW¼	SE¼				

For Office Use Only: Code _____ Fee \$ 100- TR # _____ Receipt Date _____ Check # 3881

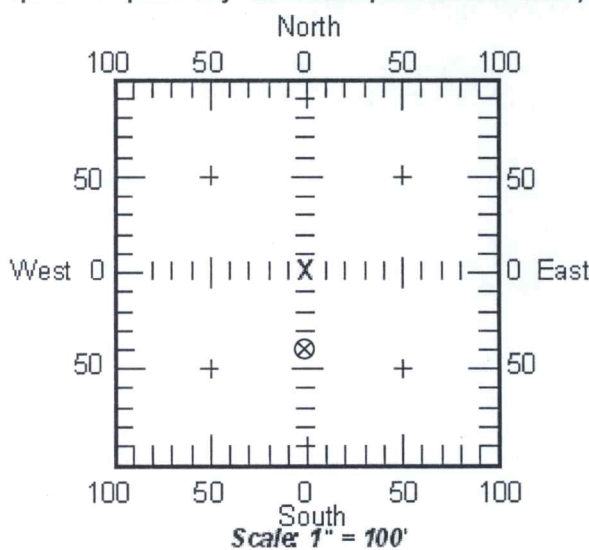
**EX 1 DW
11/2/16*

5. **Presently authorized point of diversion:**
 One in the SW Quarter of the NW Quarter of the SE Quarter of Section 5, Township 26 South, Range 17 W, in Edwards County, Kansas, 1850 feet North 2250 feet West of Southeast corner of section.
 Authorized Rate 945 GPM (Limited) Authorized Quantity 31 AF Depth of well 144 (feet)
 (DWR use only: Computer ID No. 1 GPS 1952 feet North 2225 feet West)
 This point will not be changed This point will be changed as follows:
Proposed point of diversion: (Complete only if change is requested)
 One in the SW Quarter of the NW Quarter of the SE Quarter of Section 5, Township 26 South, Range 17 W, in Edwards County, Kansas, 1912 feet North 2225 feet West of Southeast corner of section.
 Proposed Rate No Change Proposed Quantity No Change Proposed well depth (feet) ~140
 This point is: Additional Well Geo Center List other water rights that will use this point 11907, 20127533-MF

6. **Presently authorized point of diversion:**
 One in the _____ Quarter of the _____ Quarter of the _____ Quarter of Section _____, Township _____ South, Range _____ (E/W), in _____ County, Kansas, _____ feet North _____ feet West of Southeast corner of section.
 Authorized Rate _____ Authorized Quantity _____ Depth of well _____ (feet)
 (DWR use only: Computer ID No. _____ GPS _____ feet North _____ feet West)
 This point will not be changed This point will be changed as follows:
Proposed point of diversion: (Complete only if change is requested)
 One in the _____ Quarter of the _____ Quarter of the _____ Quarter of Section _____, Township _____ South, Range _____ (E/W), in _____ County, Kansas, _____ feet North _____ feet West of Southeast corner of section.
 Proposed Rate _____ Proposed Quantity _____ Proposed well depth (feet) _____
 This point is: Additional Well Geo Center List other water rights that will use this point _____

7. Why do you need a new point of diversion? _____
Old well is failing
8. If a well, is the test hole log attached? Yes No
9. When do you propose to complete the new point of diversion?
ASAP
10. If the point of diversion is a well:
 (a) What are you going to do with the old well?
Plug old well
 (b) When will this be done? ASAP
11. Groundwater Management District recommendation attached? Yes No
12. Assisted by TJS-SFFO

13a. If the proposed point of diversion will be relocated within 100 feet of the existing point of diversion, indicate its location on the diagram below in relation to the existing point of diversion. (PLEASE NOTE: The "X" in center of diagram below represents presently authorized point of diversion.)



13b. If the proposed point of diversion will be relocated more than 100 feet but within 2640 feet from the existing point of diversion, attach a topographic map or aerial photograph. For groundwater sources, show all wells (including domestic) within one-half mile of the proposed point of diversion and the names and mailing addresses of the owners. For surface water sources, show the names and addresses of the landowner(s) one-half mile downstream and one-half mile upstream from your property lines.

RECEIVED

* EX 7/DWR
 11/2/16

NOV 02 2016

14. If the proposed groundwater point of diversion is 300 or fewer feet from existing point of diversion, complete the following:

- (a) Does the undersigned represent all owners of the currently authorized place(s) of use identified in this application?
 Yes No (If no, all owners must sign this application.)
- (b) Will the ownership interest of any owner of the currently authorized place(s) of use identified in this application be adversely affected if this application is approved as requested?
 Yes No (If yes, all owners must sign this application.)
- (c) If this application is not approved expeditiously, will there be substantial damage to property, public health or safety?
 Yes No (If no, all owners must sign this application.)

If the application proposes a surface water change in point of diversion, a groundwater change in point of diversion greater than 300 feet, or a change in place of use, the application must be signed by all owners of the currently authorized place of use, or their duly authorized agent (attach notarized statement authorizing representation).

I hereby verify, being first duly sworn upon my oath or affirmation and under penalty of perjury, that I am of lawful age and the owner, the spouse of the owner, or a duly authorized agent of the owner(s) to make this application on their behalf, in regard to the water right(s) to which this application pertains. I further verify that the statements contained in this application are true, correct and complete.

Dated at Stafford, Kansas, this 2nd day of November, 20 16.

John Raenlygh
(Owner)

(Spouse)

John Roenbaugh
(Please Print)

(Please Print)

(Owner)

(Spouse)

(Please Print)

(Please Print)

(Owner)

(Spouse)

(Please Print)

(Please Print)

State of Kansas }
County of Stafford } SS

I hereby certify that the foregoing application was signed in my presence and sworn to before me this 2nd day of November, 20 16.



[Signature]
Notary Public

My Commission Expires 10/12/17

ONLY COMPLETE APPLICATIONS WILL BE PROCESSED. To be complete, all of the applicable portions of the application form must be completed with accurate information; maps, if necessary, must be included; signatures of all the appropriate owners' must be affixed to the application and notarized; and the appropriate fee must be paid.

FEE SCHEDULE

Each application to change the place of use or the point of diversion under this section shall be accompanied by the application fee set forth in the schedule below: Make checks payable to: **Kansas Department of Agriculture**

(1) Application to change a point of diversion 300 feet or less	\$100
(2) Application to change a point of diversion more than 300 feet	\$200
(3) Application to change the place of use	\$200

RECEIVED

NOV 02 2016

SUMMARY ORDER APPROVING APPLICATION FOR CHANGE AND IMPOSING CONDITIONS

This Summary Order is issued under authority of K.S.A. 82a-708b, as amended, and K.A.R. 5-14-3 and other applicable provisions of the *Kansas Water Appropriation Law*, K.S.A. 82a-701 *et. seq.*, and rules and regulations promulgated thereunder, K.A.R. 5-1-1 *et. seq.* With the exception of those conditions expressly contained herein, this Summary Order does not change the terms, conditions and limitations of File No. 16614.

1. A change application was received on November 2, 2016 requesting that the place of use and / or point of diversion authorized under the above-referenced file number be changed as described in the application.
2. On and after the effective date of this summary order, the authorized place(s) of use shall be located substantially as shown on the topographic map accompanying the application to change the place of use. Applicable Not Applicable
3. The change in point of diversion shall not impair existing rights and shall be limited to the same source or sources of water as previously authorized. The point of diversion authorized by this summary order shall be located within a 50 foot radius of the authorized point(s) of diversion. Applicable Not Applicable
4. The point(s) of diversion authorized herein shall not actually be located more than 90 feet from the previously authorized point(s) of diversion. Applicable Not Applicable
5. As required by K.A.R. 5-3-5d, if the works for diversion is a well with a diversion rate of 100 gallons per minute or more, a tube or other device suitable for making water level measurements shall be installed, operated and maintained in accordance with K.A.R. 5-6-13. Applicable Not Applicable
6. **The owner of the authorized place(s) of use shall properly install an acceptable water flow meter on or before December 31, 2017**, or before the first use of water, whichever occurs first. The water flow meter shall be installed, operated and maintained in accordance with K.A.R. 5-1-4 through 5-1-12. As required by K.S.A. 82a-732, as amended, and K.A.R. 5-3-5e, the owner shall maintain records and report the reading of the water flow meter and the total quantity of water diverted annually to the Chief Engineer by March 1 following the end of each calendar year. Applicable Not Applicable
7. **Installation of the works for diversion of water shall be completed on or before December 31, 2017**, or within any authorized extension of time. By March 1, 2018 the applicant shall notify the Chief Engineer that construction of the works for diversion has been completed, on the form provided by the Chief Engineer, as required by K.A.R. 5-8-4e. Applicable Not Applicable
8. **The completed well log shall be submitted with the required notice.** Applicable Not Applicable
9. All diversion works into which any type of chemical or other foreign substance will be injected into the water shall be equipped with an in-line, automatic, quick-closing check valve capable of preventing pollution of the source of the water supply. The check valve(s) shall be installed, operated and maintained in accordance with K.A.R. 5-3-5c. Applicable Not Applicable
10. Additional Conditions are attached. Yes No
11. In accordance with K.S.A. 82a-708a, as amended, and K.A.R. 5-5-14, all of the owners of the authorized place(s) of use of water appropriated under the above-referenced file number are responsible for compliance with its terms, conditions and limitations, as amended and/or supplemented by this Summary Order, and with applicable provisions of the *Kansas Water Appropriation Law* and the *Rules and Regulations* promulgated thereunder. Failure to comply with these provisions may result in civil penalties pursuant to K.S.A. 82a-737, as amended, and/or the suspension or revocation and dismissal of the water or appropriation right or any other enforcement actions authorized by law.

Administrative Appeal and Effective Date of Order

You have the right to a hearing in accordance with K.A.R. 5-14-3 before this Summary Order becomes final action of the Kansas Department of Agriculture. Any request for a hearing must be filed with the **Chief Engineer, Division of Water Resources, Kansas Department of Agriculture, 1320 Research Park Drive, Topeka, Kansas 66502**, within 15 days after the date shown on the Certificate of Service attached hereto. If a hearing is not requested in accordance with K.A.R. 5-14-3, this Summary Order will become effective on the 15th day after the date shown on the Certificate of Service.

For Use by Register of Deeds

FOR OFFICE USE ONLY
**APPLICATION APPROVED AND
SUMMARY ORDER ISSUED**

By: Jeff Lanterman
Duly Authorized Designee of the Chief Engineer

(Print Name): Jeff Lanterman
Division of Water Resources - Kansas Department of Agriculture

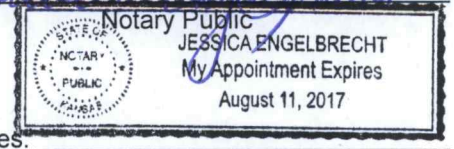
Date of Issuance: 11/2/16

State of Kansas)
County of Stafford) SS

Acknowledged before me on 11/02/16

by Jeff Lanterman

Signature: Jessica Engelbrecht



My commission expires: _____ (Notary Seal)

RECEIVED

NOV 02 2016

**ADDITIONAL CONDITIONS TO SUMMARY ORDER APPROVING
APPLICATION FOR CHANGE AND IMPOSING CONDITIONS**

The effective date of the change shall be the date this order is executed by the Chief Engineer, after which Water Right, File No. 16,614 shall be subject to the following conditions:

- 10a. If the water flowmeter is replaced with a new flowmeter then the owner of the authorized place(s) of use shall properly install an anti-reverse totalizing water flowmeter which meets or exceeds specifications adopted by the Chief Engineer

- 10b. A seal shall be placed on the water flowmeter by the Division of Water Resources in such a manner as to render the meter non-removable from the measuring chamber without breaking the seal. If the seal is broken without the permission of the chief engineer, this shall create a rebuttable presumption that the point of diversion had been unlawfully operated in violation of the order of the chief engineer and that the water right holder had been acting in violation of the conditions of his or her water right.

RECEIVED

NOV 02 2016


Stafford Field Office
Division of Water Resources

CERTIFICATE OF SERVICE

On this **2nd** day of **November, 2016**, I hereby certify that the attached Approval of Application for Change in Point of Diversion for Water Right, File No. **16614** dated **November 02, 2016** was hand delivered to the following:

John Roenbaugh

pc: Water Rights Section-Manhattan, KS
GMD # 5



Staff

DRILLER'S TEST LOG

Customer Name: John Roenbaugh Date: 10/12/2016
 Address: _____ Test No: #3-16
 County: Edwards Quarter: SE Section: 5 Township: 26 Range: 17

Drilled Footage		Description of Strata	Indicate Test Location by an X			
From	To					
0	3	Top soil				
3	7	Soft sandy tan clay				
7	14	Sand & gravel- small to med				
14	34	Sandy tan clay				
34	34.5	Cemented sand				
34.5	43	Fine sand, small gravel, & soft sandy clay				
43	61	Sand & gravel- med to large				
61	86	Tan clay			X	
86	106	Sand & gravel- med to large				
106	117	Sand & gravel- fine to small				
117	123	Tan clay				
123	123.5	Cemented sand streak	Static Water Level: _____ Ft			
123.5	133	Sand & gravel- small to med	Remarks: _____			
133	133.5	Cemented sand streak				
133.5	136	Sand & gravel- med, coarse				
136	140	Gray & tan clay w/ gravel embedded				
140	155	Sandy gray clay	Garmin GPS- Nad 83			
155	160	Sandy gray shale	Latitude: 37.8113 N			
			Longitude: 99.2038 W			
			Elevation: _____			
			Driller: <u>Luis Luna</u>			
			Spot Location: <u>SW/ NW/ SE</u>			

RECEIVED
 NOV 01
 OCT 31 2016
 Stafford Field Office
 Division of Water Resources

ROSENCRANTZ-BEMIS EQUIPMENT CO., INC
 Telephone (620) 792-2488 or (620) 793-5512
 P.O. Box 713, Great Bend, KS 67530

RECEIVED

NOV 02 2016

Stafford Field Office
 Division of Water Resources