

# CHECK SHEET Short Change

(To be completed and attached to each application)

File No. 22,453

Field Office No. 2

GMD No. 2

1. **Plugging agreement obtained for GMD?** Yes  No  Non Applicable

2. **Is Landowner correct as currently shown in WRIS?** Yes  No  **Address Change?** NO  
If applicable, list Place of Use Overlap File Nos. 20,967

3. **Is Water Use Correspondent correct as currently shown in WRIS?** Yes  No  **Address Change?** NO  
Name of Former WUC n/a Name of New WUC n/a

4. a. **Point of diversion computer ID No(s).** 2 **for point(s) being changed.**

b. **Show feet distances from the** SE **corner of the section for the new point(s) of diversion:**

Action	PDIV ID	Geo Ctr?	Sec	Twp	Rng	'N	'W	County	Qualifiers
ENT		N/A	6	21S	3W	880	1,500	McPherson	NE SW SE
DEL	4879	N/A							

c. **If multiple points of diversion exist and rates and quantities are individually assigned, show:**

Old PDIV ID	Authorized Rate	Additional Rate	Authorized Quantity	Additional Quantity
_____	_____ gpm/cfs	_____ gpm/cfs	_____ af/mgy	_____ af/mgy
_____	_____ gpm/cfs	_____ gpm/cfs	_____ af/mgy	_____ af/mgy
_____	_____ gpm/cfs	_____ gpm/cfs	_____ af/mgy	_____ af/mgy

d. **Name of Drainage Basin** Little Arkansas River **Is this correctly shown in WRIS?**  Yes  No

e. **Formation Name & No.** Equus Beds (190) **Special Use Area** none

5. **Distances from the previous/original p/d:** 30 ' N 0 ' E / W

**6. WATER RIGHT ACTION TRAIL COMMENTS**

10/31/16 Change Application Received (date accepted for priority)  
10/31/16 Change Approved  
 Notice and Proof by 12/31/17  
 \_\_\_\_\_/\_\_\_\_\_/\_\_\_\_\_ Completion Requirement Removed (Change No. C\_\_\_\_\_)

**7. METER ACTION TRAIL COMMENTS**

10/31/16 DWR Meter Required by 12/31/17  
 \_\_\_\_\_/\_\_\_\_\_/\_\_\_\_\_ Anti-Reverse Meter Required by \_\_\_\_\_/\_\_\_\_\_/\_\_\_\_\_  
 \_\_\_\_\_/\_\_\_\_\_/\_\_\_\_\_ Meter Seal Required by \_\_\_\_\_/\_\_\_\_\_/\_\_\_\_\_

8. Base Acres -- \_\_\_\_\_ Year -- \_\_\_\_\_ Minimum Reasonable Quantity -- \_\_\_\_\_

Date Created **10/31/16** by **CRC**  
 Date Entered \_\_\_\_\_ by \_\_\_\_\_

CHECK SHEET ATTACHMENT

9. Changes to the place of use will be:

File Number 22,453

Action	Owner Person ID	Place Use ID #	Sec.	Twp.	Range		NE¼				NW¼				SW¼				SE¼				TOTAL ACRES				
							NE¼	NW¼	SW¼	SE¼	NE¼	NW¼	SW¼	SE¼	NE¼	NW¼	SW¼	SE¼	NE¼	NW¼	SW¼	SE¼					
DEL	create new	24640	6	21S	3W	Acres Authorized													20				20				40
						New Acres																					
MOD	create new	18232	6	21S	3W	Acres Authorized													40	40	30	40					150
						New Acres																					
						Acres Authorized																					
						New Acres																					
						Acres Authorized																					
						New Acres																					

Names and Address:

1. Person ID # <u>create new</u> <u>Delmar &amp; Linda Ensz Family Trust-TTEE</u> <u>1151 Chisholm RD</u> <u>Inman, KS 67546</u>	2. Person ID # _____ _____ _____ _____	3. Person ID # _____ _____ _____ _____
---	---	---

**GENERAL INSTRUCTIONS**

- |  |  |   |
|--|--|---|
| 1. Give to Applicant:<br>a. <u>Original</u> application/approval<br>b. Original receipt (one for <u>each</u> application)<br>c. Information packet containing:<br><ul style="list-style-type: none"> <li>• Notice and Proof form</li> <li>• Water Meter Specifications</li> <li>• Acceptable Meter list</li> <li>• Water level measurement tube specifications</li> <li>• Check Valve specifications</li> <li>• Pink Sheet - K.S.A. 82a-728 letter</li> <li>• Form stating to record in Register of Deeds Office (OPTIONAL AS NEEDED)</li> </ul> | 2. Send to headquarters:<br>a. Good, <b>scannable</b> copy of application and/or approval and this check sheet<br>b. Original check and copy of receipt<br>c. Test hole log<br>d. GMD recommendation, if any<br>e. Map or aerial photograph, if any<br>3. Send to KDHE: Letter (KDHE.LT) advising of location of abandoned well. <input checked="" type="checkbox"/> | 4. Date stamp received and approved.<br>5. Complete ownership and WUC change information.<br><br><p><u>ADDITIONAL PHOTOCOPIES</u></p> <p><u>FO</u> _____</p> <p><u>HQ</u> _____</p> <p><u>GMD#2</u> _____</p> <p><u>Driller Copy</u> _____</p> <p>_____</p> <p>_____</p> <p>_____</p> |
|--|--|---|

CONDITIONS

1. Insert notice and proof date.
2. Type or print applicant's/owner's name on line.
3. Complete notary statement.

Submit completed application to:  
 Kansas Department of Agriculture  
 Division of Water Resources  
 Field Office for your area.

Call for address:

Topeka -- (785) 296-5733  
 Stafford -- (620) 234-5311  
 Stockton -- (785) 425-6787  
 Garden City -- (620) 276-2901  
<http://agriculture.ks.gov/dwr>

# DWR FIELD OFFICE APPLICATION FOR APPROVAL TO CHANGE THE PLACE OF USE AND/OR THE POINT OF DIVERSION **WATER METER REQUIRED**



**STATE OF KANSAS**

**Filing Fee Must Accompany the Application, K.S.A. 82a-708b(b), as amended.**  
 Fee Schedule is on the third page of this application form.

**Paragraph Nos. 1, 2, 3 & 5 must be completed. Complete all other applicable portions.** If change in point of diversion is greater than 100 feet, or if place of use will be changed, include a topographic map or detailed plat showing the authorized and proposed point(s) of diversion and/or place of use.

**RECEIVED**  
 3:55pm  
 OCT 31 2016

File No. 22,453

Stafford Field Office  
 Division of Water Resources

1. Application is hereby made for approval of the Chief Engineer to change the (check one or both):

Place of Use       Point of Diversion

under the water right which is the subject of this application in accordance with the conditions described below.

The source of supply is:       Groundwater       Surface water

2. Name and address of Applicant: Delmar Ensz

1151 Chisholm RD, Inman, KS 67546

Phone Number: (620) 242-5100

Email address: delmarensz@gmail.com

Name and address of Water Use Correspondent: Delmar Ensz

1151 Chisholm RD, Inman, KS 67546

Phone Number: (620) 242-5100

Email address: \_\_\_\_\_

3. The presently authorized place of use is:

Owner of Land ---- NAME: Delmar & Linda Ensz Family Trust-TTEE

ADDRESS: 1151 Chisholm RD, Inman, KS 67546

(If there is more than one landowner, attach supplemental sheets as necessary.)

Sec.	Twp.	Range	NE¼				NW¼				SW¼				SE¼				TOTAL ACRES
			NE¼	NW¼	SW¼	SE¼	NE¼	NW¼	SW¼	SE¼	NE¼	NW¼	SW¼	SE¼	NE¼	NW¼	SW¼	SE¼	

4. If this application is for a change in place of use, it is proposed that the place of use be changed to:

Owner of Land ---- NAME: NO CHANGE

ADDRESS: \_\_\_\_\_

(If there is more than one landowner, attach supplemental sheets as necessary.)

Sec.	Twp.	Range	NE¼				NW¼				SW¼				SE¼				TOTAL ACRES
			NE¼	NW¼	SW¼	SE¼	NE¼	NW¼	SW¼	SE¼	NE¼	NW¼	SW¼	SE¼	NE¼	NW¼	SW¼	SE¼	

For Office Use Only: Code \_\_\_\_\_ Fee \$ 100 - TR # \_\_\_\_\_ Receipt Date \_\_\_\_\_ Check # 7075

5. **Presently authorized point of diversion:**  
 One in the NE Quarter of the SW Quarter of the SE Quarter  
 of Section 6, Township 21 South, Range 3 (W),  
 in McPherson County, Kansas, 850 feet North 1,500 feet West of Southeast corner of section.  
 Authorized Rate 1,000 GPM (lim) Authorized Quantity 79 AF Depth of well 220 (feet)  
**(DWR use only: Computer ID No. 2 GPS                      feet North                      feet West)**  
 This point will not be changed  This point will be changed as follows:  
**Proposed point of diversion: (Complete only if change is requested)**  
 One in the NE Quarter of the SW Quarter of the SE Quarter  
 of Section 6, Township 21 South, Range 3 (W),  
 in McPherson County, Kansas, 880 feet North 1,500 feet West of Southeast corner of section.  
 Proposed Rate no change Proposed Quantity no change Proposed well depth (feet) ~220  
 This point is:  Additional Well  Geo Center List other water rights that will use this point 20,967

6. **Presently authorized point of diversion:**  
 One in the                      Quarter of the                      Quarter of the                      Quarter  
 of Section                     , Township                      South, Range                      (E/W),  
 in                      County, Kansas,                      feet North                      feet West of Southeast corner of section.  
 Authorized Rate                      Authorized Quantity                      Depth of well                      (feet)  
**(DWR use only: Computer ID No.                      GPS                      feet North                      feet West)**  
 This point will not be changed  This point will be changed as follows:  
**Proposed point of diversion: (Complete only if change is requested)**  
 One in the                      Quarter of the                      Quarter of the                      Quarter  
 of Section                     , Township                      South, Range                      (E/W),  
 in                      County, Kansas,                      feet North                      feet West of Southeast corner of section.  
 Proposed Rate                      Proposed Quantity                      Proposed well depth (feet)                       
 This point is:  Additional Well  Geo Center List other water rights that will use this point                     

7. Why do you need a new point of diversion? old well has  
gone bad

8. If a well, is the test hole log attached?  Yes  No

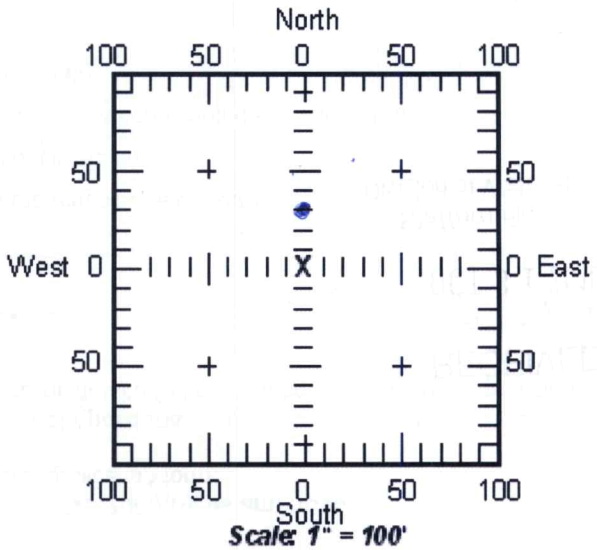
9. When do you propose to complete the new point of diversion?  
as soon as possible

10. If the point of diversion is a well:  
 (a) What are you going to do with the old well?  
plug it  
 (b) When will this be done? when new well is complete

11. Groundwater Management District recommendation attached?  Yes  No 10/31/16 CRC

12. Assisted by CRC-SFFO

13a. If the proposed point of diversion will be relocated within 100 feet of the existing point of diversion, indicate its location on the diagram below in relation to the existing point of diversion. (PLEASE NOTE: The "X" in center of diagram below represents presently authorized point of diversion.)

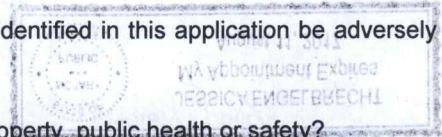


13b. If the proposed point of diversion will be relocated more than 100 feet but within 2640 feet from the existing point of diversion, attach a topographic map or aerial photograph. For groundwater sources, show all wells (including domestic) within one-half mile of the proposed point of diversion and the names and mailing addresses of the owners. For surface water sources, show the names and addresses of the landowner(s) one-half mile downstream and one-half mile upstream from your property lines.

RECEIVED  
 OCT 31 2016

14. If the proposed groundwater point of diversion is 300 or fewer feet from existing point of diversion, complete the following:

- (a) Does the undersigned represent all owners of the currently authorized place(s) of use identified in this application?  
 Yes     No    (If no, all owners must sign this application.)
- (b) Will the ownership interest of any owner of the currently authorized place(s) of use identified in this application be adversely affected if this application is approved as requested?  
 Yes     No    (If yes, all owners must sign this application.)
- (c) If this application is not approved expeditiously, will there be substantial damage to property, public health or safety?  
 Yes     No    (If no, all owners must sign this application.)



If the application proposes a surface water change in point of diversion, a groundwater change in point of diversion greater than 300 feet, or a change in place of use, the application must be signed by all owners of the currently authorized place of use, or their duly authorized agent (attach notarized statement authorizing representation).

I hereby verify, being first duly sworn upon my oath or affirmation and under penalty of perjury, that I am of lawful age and the owner, the spouse of the owner, or a duly authorized agent of the owner(s) to make this application on their behalf, in regard to the water right(s) to which this application pertains. I further verify that the statements contained in this application are true, correct and complete.

Dated at Stafford, Kansas, this 31st day of October, 2016.

<u><i>Delmar Ensz</i></u> (Owner)	_____ (Spouse)
<u>Delmar Ensz</u> (Please Print)	_____ (Please Print)
_____ (Owner)	_____ (Spouse)
_____ (Please Print)	_____ (Please Print)
_____ (Owner)	_____ (Spouse)
_____ (Please Print)	_____ (Please Print)

State of Kansas }  
 County of Stafford } SS

I hereby certify that the foregoing application was signed in my presence and sworn to before me this 31<sup>st</sup> day of October, 2016.



*Jessica Engelbrecht*  
 Notary Public

My Commission Expires \_\_\_\_\_

**ONLY COMPLETE APPLICATIONS WILL BE PROCESSED.** To be complete, all of the applicable portions of the application form must be completed with accurate information; maps, if necessary, must be included; signatures of all the appropriate owners' must be affixed to the application and notarized; and the appropriate fee must be paid.

**FEE SCHEDULE**

Each application to change the place of use or the point of diversion under this section shall be accompanied by the application fee set forth in the schedule below: Make checks payable to: **Kansas Department of Agriculture**

- (1) Application to change a point of diversion 300 feet or less ..... \$100
- (2) Application to change a point of diversion more than 300 feet ..... \$200
- (3) Application to change the place of use ..... \$200

RECEIVED

OCT 31 2016

**SUMMARY ORDER APPROVING APPLICATION FOR CHANGE AND IMPOSING CONDITIONS**

This Summary Order is issued under authority of K.S.A. 82a-708b, as amended, and K.A.R. 5-14-3 and other applicable provisions of the *Kansas Water Appropriation Law, K.S.A. 82a-701 et. seq.*, and rules and regulations promulgated thereunder, K.A.R. 5-1-1 et. seq. With the exception of those conditions expressly contained herein, this Summary Order does not change the terms, conditions and limitations of File No. 22,453.

1. A change application was received on October 31, 2016 requesting that the place of use and / or point of diversion authorized under the above-referenced file number be changed as described in the application.
2. On and after the effective date of this summary order, the authorized place(s) of use shall be located substantially as shown on the topographic map accompanying the application to change the place of use.  Applicable  Not Applicable
3. The change in point of diversion shall not impair existing rights and shall be limited to the same source or sources of water as previously authorized. The point of diversion authorized by this summary order shall be located within a 50 foot radius of the authorized point(s) of diversion.  Applicable  Not Applicable
4. The point(s) of diversion authorized herein shall not actually be located more than 80 feet from the previously authorized point(s) of diversion.  Applicable  Not Applicable
5. As required by K.A.R. 5-3-5d, if the works for diversion is a well with a diversion rate of 100 gallons per minute or more, a tube or other device suitable for making water level measurements shall be installed, operated and maintained in accordance with K.A.R. 5-6-13.  Applicable  Not Applicable
6. **The owner of the authorized place(s) of use shall properly install an acceptable water flow meter on or before December 31, 2017**, or before the first use of water, whichever occurs first. The water flow meter shall be installed, operated and maintained in accordance with K.A.R. 5-1-4 through 5-1-12. As required by K.S.A. 82a-732, as amended, and K.A.R. 5-3-5e, the owner shall maintain records and report the reading of the water flow meter and the total quantity of water diverted annually to the Chief Engineer by March 1 following the end of each calendar year.  Applicable  Not Applicable
7. **Installation of the works for diversion of water shall be completed on or before December 31, 2017**, or within any authorized extension of time. By March 1, 2018 the applicant shall notify the Chief Engineer that construction of the works for diversion has been completed, on the form provided by the Chief Engineer, as required by K.A.R. 5-8-4e.  Applicable  Not Applicable
8. **The completed well log shall be submitted with the required notice.**  Applicable  Not Applicable
9. All diversion works into which any type of chemical or other foreign substance will be injected into the water shall be equipped with an in-line, automatic, quick-closing check valve capable of preventing pollution of the source of the water supply. The check valve(s) shall be installed, operated and maintained in accordance with K.A.R. 5-3-5c.  Applicable  Not Applicable
10. Additional Conditions are attached.  Yes  No
11. In accordance with K.S.A. 82a-708a, as amended, and K.A.R. 5-5-14, all of the owners of the authorized place(s) of use of water appropriated under the above-referenced file number are responsible for compliance with its terms, conditions and limitations, as amended and/or supplemented by this Summary Order, and with applicable provisions of the *Kansas Water Appropriation Law* and the *Rules and Regulations* promulgated thereunder. Failure to comply with these provisions may result in civil penalties pursuant to K.S.A. 82a-737, as amended, and/or the suspension or revocation and dismissal of the water or appropriation right or any other enforcement actions authorized by law.

**Administrative Appeal and Effective Date of Order**

You have the right to a hearing in accordance with K.A.R. 5-14-3 before this Summary Order becomes final action of the Kansas Department of Agriculture. Any request for a hearing must be filed with the **Chief Engineer, Division of Water Resources, Kansas Department of Agriculture, 1320 Research Park Drive, Topeka, Kansas 66502**, within 15 days after the date shown on the Certificate of Service attached hereto. If a hearing is not requested in accordance with K.A.R. 5-14-3, this Summary Order will become effective on the 15<sup>th</sup> day after the date shown on the Certificate of Service.

*For Use by Register of Deeds*

FOR OFFICE USE ONLY

**APPLICATION APPROVED AND SUMMARY ORDER ISSUED**

By: Cameron R. Conant  
Duly Authorized Designee of the Chief Engineer

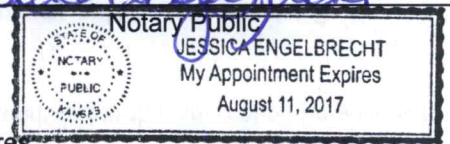
(Print Name): Cameron R. Conant  
Division of Water Resources - Kansas Department of Agriculture

Date of Issuance: 10/31/16

State of Kansas )  
County of Stoddard ) SS

Acknowledged before me on 10/31/2016  
by Cameron Conant

Signature: Jessica Engelbrecht



My commission expires \_\_\_\_\_ (Notary Seal)

RECEIVED


OCT 31 2016

**CERTIFICATE OF SERVICE**

On this **31st** day of **October, 2016**, I hereby certify that the attached Approval of Application for Change in Point of Diversion for Water Right, File No. **22453** dated **October 31, 2016** was hand delivered to the following:

Delmar Ensz

pc: Water Rights Section-Manhattan, KS  
GMD # 2

A handwritten signature in blue ink, appearing to read "Jessica A. Light", is written over a horizontal dashed line. Below the signature, the word "Staff" is printed in a black, sans-serif font.

Staff

## Equus Beds Groundwater Management District No. 2 Abandoned Well Plugging Agreement

I, Delmar Ensiz, the undersigned and owner of an abandoned water well understand that an abandoned water well is a groundwater contamination threat and a public health and safety hazard.

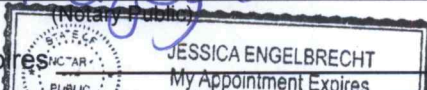
The abandoned water well is located NE, SW, SE, Section 6, Township 21 South, Range 3 West, McPherson County which is approximately 850 feet North and 1500 feet West of the apparent SE section corner. Total well depth is ~220 feet and the diameter of the well is 18 inches. Current depth to static water level in the well is unknown feet below land surface. The well was previously authorized by water permit no. 20967 & 22453.

I agree to properly plug the abandoned well pursuant to the Equus Beds Groundwater Management District rules and regulations K.A.R. 28-30-200 through K.A.R. 28-30-207 and the following agreement provisions:

1. Well plugging operations will be supervised by either (a) a water well contractor licensed with the Kansas Department of Health and Environment, (b) a profession engineer or geologist licensed to practice in the State of Kansas, or (c) the abandoned water well owner or land owner of the property on which the water well or borehole is located.
2. The above described well will be plugged: a) by \_\_\_\_\_, 20\_\_\_\_, or b) within 30 days after the replacement well, approved by a change in point of diversion, becomes operational.
3. A completed WWC-5P form will be submitted to the Kansas Department of Health and Environment within 30 days after the abandoned well is plugged and a copy of the WWC-5P form will be furnished to the District within the same period of time.
4. The well owner or authorized agent will notify the District 48 hours before plugging operations occur.
5. Failure to comply with the provisions of this agreement shall constitute noncompliance of the groundwater management district rules and regulations K.A.R. 28-30-200 through K.A.R. 28-30-207.

Dated this 31<sup>st</sup> day of October, 2016 at Stafford, Kansas.

Signature Delmar Ensiz  
Address 1151 Chisholm Rd  
City, State, Zip Code Inman, KS 67546  
Telephone 620-242-5100

State of Kansas	County of <u>Stafford</u>
Subscribed and affirmed to before me this <u>31<sup>st</sup></u> day of <u>October</u> , 20 <u>16</u> ,	
by <u>Jessica Engelbrecht</u>	
My Commission Expires	

RECEIVED

OCT 31 2016



# McPherson County Property Data

General Information

Monday October 31 2016 2:50:56 PM

## Subject Property

[Print](#)

Parcel ID : 0592330600000004010

[Click here to locate on Map](#)

Name : ENSZ, DELMAR & LINDA FAM TRUST - TTEE

Location : 00000 CHEYENNE RD, Inman, KS 67546

Legal Desc : S06, T21, R03, ACRES 149.5, SE4 LESS ROW & EX TR CA SE/C SE4 TH W1450.2' FOR POB TH W402.4' N853.7' E387.8' S159.5' E13.2' S686.8' TO POB

The information displayed here was collected for assessment purposes only

The owner names and legal descriptions provided are not adequate for use in legal documents

## Owner Information

Name :

Mailing Address :

ENSZ, DELMAR & LINDA FAM TRUST - TTEE

1151 Chisholm Rd INMAN, KS 67546

## Property Details

Property Type :	Property Status :	Taxing Unit :	Neighborhood Code :
Agricultural Use	Active	252	963.L

## Market Land Details

Actual Width :	Eff Width :	Eff Depth :	Acres :	Square Feet :
----------------	-------------	-------------	---------	---------------

No Permit Details found.

## Value Details

Year : 2016  
 Land : \$52,010  
 Building : \$0  
 Total : \$52,010

No Information Available

## Book/Page Historical

### Document List:

D642/1764 D250/381+ 80PR564 D207/638 D201/500

No Sale Details found. (Please log in to view this data.)

RECEIVED

OCT 31 2016

McPherson County Property Data - 059233060000004010

Print Close



RECEIVED

OCT 31 2016

Seaton  
Division of Water Resources