

CHECK SHEET Short Change

(To be completed and attached to each application)

File No. 42880

Field Office No. 2

GMD No. _____

1. **Plugging agreement obtained for GMD?** Yes No Non Applicable
2. **Is Landowner correct as currently shown in WRIS?** Yes No **Address Change?** NO
If applicable, list Place of Use Overlap File Nos. _____

3. **Is Water Use Correspondent correct as currently shown in WRIS?** Yes No **Address Change?** NO
Name of Former WUC --- _____ Name of New WUC --- _____

4. a. **Point of diversion computer ID No(s).** 71 for point(s) being changed.
- b. **Show feet distances from the** SE **corner of the section for the new point(s) of diversion:**

Action	PDIV ID	Geo Ctr?	Sec	Twp	Rng	'N	'W	County	Qualifiers
DEL	78567	NO	18	27S	1E	4481	3310	Sedgwick	SW NE NW
ENT		NO	18	27S	1E	4591	3176	Sedgwick	SE NE NW (AKA Lot 1)

- c. **If multiple points of diversion exist and rates and quantities are individually assigned, show:**

Old PDIV ID	Authorized Rate	Additional Rate	Authorized Quantity	Additional Quantity
_____	_____ gpm/cfs	_____ gpm/cfs	_____ af/mgy	_____ af/mgy
_____	_____ gpm/cfs	_____ gpm/cfs	_____ af/mgy	_____ af/mgy
_____	_____ gpm/cfs	_____ gpm/cfs	_____ af/mgy	_____ af/mgy

- d. **Name of Drainage Basin** Arkansas River **Is this correctly shown in WRIS?** Yes No

- e. **Formation Name & No.** MAIN STEM ALLUVIUM (113) **Special Use Area** --- _____

5. **Distances from the previous/original p/d:** 110 ' N 134 ' E

6. WATER RIGHT ACTION TRAIL COMMENTS

1/30/2017 Change Application Received (date accepted for priority)
3 108 12017 Change Approved
 Notice and Proof by 12/31/2017
 _____/_____/_____ Completion Requirement Removed (Change No. C_____)

7. METER ACTION TRAIL COMMENTS

3 108 12017 DWR Meter Required by 12/31/2017
 _____/_____/_____ Anti-Reverse Meter Required by _____/_____/_____
 _____/_____/_____ Meter Seal Required by _____/_____/_____

8. **Base Acres** --- _____ **Year** --- _____ **Minimum Reasonable Quantity** --- _____

Date Created 1/30/17 by TJS
 Date Entered _____ by _____

CHECK SHEET ATTACHMENT

9. Changes to the place of use will be:

File Number 42880

Action	Owner Person ID	Place Use ID #	Sec.	Twp.	Range	NE¼				NW¼				SW¼				SE¼				TOTAL ACRES	
						NE¼	NW¼	SW¼	SE¼	NE¼	NW¼	SW¼	SE¼	NE¼	NW¼	SW¼	SE¼	NE¼	NW¼	SW¼	SE¼		
NO CHG	19449					Acres Authorized																	
						New Acres																	
						Acres Authorized																	
						New Acres																	
						Acres Authorized																	
						New Acres																	
						Acres Authorized																	
						New Acres																	

Names and Address:

1. Person ID # <u>19449</u> <hr/> CITY OF WICHITA <hr/> PUBLIC WORKS & UTILITIES-WTP <hr/> 455 N MAIN ST 8TH FLOOR <hr/> WICHITA KS 67202 <hr/>	2. Person ID # _____ <hr/> <hr/> <hr/> <hr/>	3. Person ID # _____ <hr/> <hr/> <hr/> <hr/>
--	---	---

GENERAL INSTRUCTIONS

- | | | |
|--|---|---|
| 1. Give to Applicant:
a. <u>Original</u> application/approval
b. Original receipt (one for <u>each</u> application)
c. Information packet containing:
<ul style="list-style-type: none"> • Notice and Proof form • Water Meter Specifications • Acceptable Meter list • Water level measurement tube specifications • Check Valve specifications • Pink Sheet - K.S.A. 82a-728 letter • Form stating to record in Register of Deeds Office (OPTIONAL AS NEEDED) | 2. Send to headquarters:
a. Good, scannable copy of application and/or approval and this check sheet
b. Original check and copy of receipt
c. Test hole log
d. GMD recommendation, if any
e. Map or aerial photograph, if any
3. Send to KDHE: Letter (KDHE.LT) advising of location of abandoned well. <input type="checkbox"/> | 4. Date stamp received and approved.
5. Complete ownership and WUC change information.

ADDITIONAL PHOTOCOPIES
HQ _____

_____ |
|--|---|---|

CONDITIONS

1. Insert notice and proof date.
2. Type or print applicant's/owner's name on line.
3. Complete notary statement.

Submit completed application to:
 Kansas Department of Agriculture
 Division of Water Resources
 Field Office for your area.
 Call for address:

Topeka -- (785) 296-5733
 Stafford -- (620) 234-5311
 Stockton -- (785) 425-6787
 Garden City -- (620) 276-2901
<http://agriculture.ks.gov/dwr>

DWR FIELD OFFICE APPLICATION FOR APPROVAL TO CHANGE THE PLACE OF USE AND/OR THE POINT OF DIVERSION WATER METER REQUIRED



STATE OF KANSAS

Filing Fee Must Accompany the Application, K.S.A. 82a-708b(b), as amended.
 Fee Schedule is on the third page of this application form.

Paragraph Nos. 1, 2, 3 & 5 must be completed. Complete all other applicable portions. If change in point of diversion is greater than 100 feet, or if place of use will be changed, include a topographic map or detailed plat showing the authorized and proposed point(s) of diversion and/or place of use.

RECEIVED
 9:49am
 JAN 30 2017

File No. 42880

Stafford Field Office
 Division of Water Resources

1. Application is hereby made for approval of the Chief Engineer to change the (check one or both):

Place of Use Point of Diversion

under the water right which is the subject of this application in accordance with the conditions described below.

The source of supply is: Groundwater Surface water

2. Name and address of Applicant: City of Wichita, Public Works & Utilities

455 N Main St 8th Floor, Wichita KS 67202

Phone Number: (316)269-4675

Email address: ---

Name and address of Water Use Correspondent: City of Wichita, Public Works & Utilities

455 N Main St 8th Floor, Wichita KS 67202

Phone Number: (316)269-4675

Email address: ---

3. The presently authorized place of use is:

Owner of Land --- NAME: City of Wichita

ADDRESS: _____

(If there is more than one landowner, attach supplemental sheets as necessary.)

Sec.	Twp.	Range	NE¼				NW¼				SW¼				SE¼				TOTAL ACRES		
			NE¼	NW¼	SW¼	SE¼	NE¼	NW¼	SW¼	SE¼	NE¼	NW¼	SW¼	SE¼	NE¼	NW¼	SW¼	SE¼			

4. If this application is for a change in place of use, it is proposed that the place of use be changed to:

Owner of Land --- NAME: No Change

ADDRESS: _____

(If there is more than one landowner, attach supplemental sheets as necessary.)

Sec.	Twp.	Range	NE¼				NW¼				SW¼				SE¼				TOTAL ACRES			
			NE¼	NW¼	SW¼	SE¼	NE¼	NW¼	SW¼	SE¼	NE¼	NW¼	SW¼	SE¼	NE¼	NW¼	SW¼	SE¼				

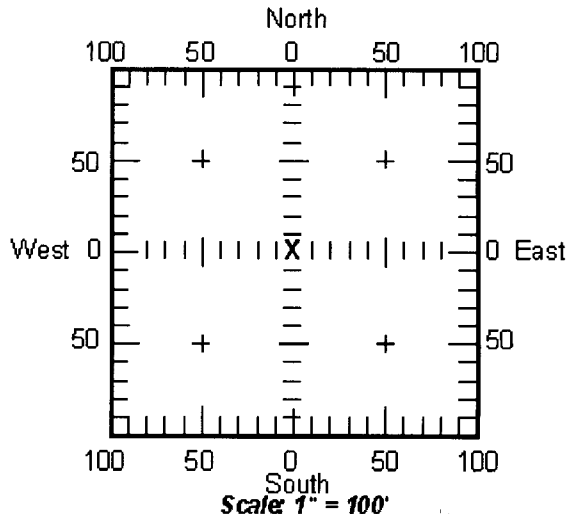
For Office Use Only: Code _____ Fee \$ 100 TR # _____ Receipt Date _____ Check # VISA

5. **Presently authorized point of diversion: City Well S-10**
 One in the SW Quarter of the NE Quarter of the NW Quarter of Section 18, Township 27 South, Range 1 E, in Sedgwick County, Kansas, 4481 feet North 3310 feet West of Southeast corner of section. Authorized Rate 980 GPM Authorized Quantity 42.39 MGY Depth of well 45 (feet)
(DWR use only: Computer ID No. 71 GPS --- feet North --- feet West)
 This point will not be changed This point will be changed as follows:
Proposed point of diversion: (Complete only if change is requested)
 One in the SE Quarter of the NE Quarter of the NW (AKA Lot 1): Quarter of Section 18, Township 27 South, Range 1 E, in Sedgwick County, Kansas, 4591 feet North 3176 feet West of Southeast corner of section. Proposed Rate 980 GPM Proposed Quantity 42.39 MGY Proposed well depth (feet) 45.
 This point is: Additional Well Geo Center List other water rights that will use this point None

6. **Presently authorized point of diversion:**
 One in the _____ Quarter of the _____ Quarter of the _____ Quarter of Section _____, Township _____ South, Range _____ (E/W), in _____ County, Kansas, _____ feet North _____ feet West of Southeast corner of section. Authorized Rate _____ Authorized Quantity _____ Depth of well _____ (feet)
(DWR use only: Computer ID No. _____ GPS _____ feet North _____ feet West)
 This point will not be changed This point will be changed as follows:
Proposed point of diversion: (Complete only if change is requested)
 One in the _____ Quarter of the _____ Quarter of the _____ Quarter of Section _____, Township _____ South, Range _____ (E/W), in _____ County, Kansas, _____ feet North _____ feet West of Southeast corner of section. Proposed Rate _____ Proposed Quantity _____ Proposed well depth (feet) _____.
 This point is: Additional Well Geo Center List other water rights that will use this point _____

7. Why do you need a new point of diversion? _____
Previous Well not properly located

13a. If the proposed point of diversion will be relocated within 100 feet of the existing point of diversion, indicate its location on the diagram below in relation to the existing point of diversion. **(PLEASE NOTE: The "X" in center of diagram below represents presently authorized point of diversion.)**



8. If a well, is the test hole log attached? Yes No
9. When do you propose to complete the new point of diversion?
Already completed
10. If the point of diversion is a well:
 (a) What are you going to do with the old well?
NA
 (b) When will this be done? NA
11. Groundwater Management District recommendation attached? Yes No
12. Assisted by TJS - SFFO

13b. If the proposed point of diversion will be relocated more than 100 feet but within 2640 feet from the existing point of diversion, attach a topographic map or aerial photograph. For groundwater sources, show all wells (including domestic) within one-half mile of the proposed point of diversion and the names and mailing addresses of the owners. For surface water sources, show the names and addresses of the landowner(s) one-half mile downstream and one-half mile upstream from your property lines.

RECEIVED

JAN 30 2017


14. If the proposed groundwater point of diversion is 300 or fewer feet from existing point of diversion, complete the following:

- (a) Does the undersigned represent all owners of the currently authorized place(s) of use identified in this application?
 Yes No (If no, all owners must sign this application.)
- (b) Will the ownership interest of any owner of the currently authorized place(s) of use identified in this application be adversely affected if this application is approved as requested?
 Yes No (If yes, all owners must sign this application.)
- (c) If this application is not approved expeditiously, will there be substantial damage to property, public health or safety?
 Yes No (If no, all owners must sign this application.)

If the application proposes a surface water change in point of diversion, a groundwater change in point of diversion greater than 300 feet, or a change in place of use, the application must be signed by all owners of the currently authorized place of use, or their duly authorized agent (attach notarized statement authorizing representation).

I hereby verify, being first duly sworn upon my oath or affirmation and under penalty of perjury, that I am of lawful age and the owner, the spouse of the owner, or a duly authorized agent of the owner(s) to make this application on their behalf, in regard to the water right(s) to which this application pertains. I further verify that the statements contained in this application are true, correct and complete.

Dated at WICHITA, Kansas, this 12th day of January, 20 17.

 (Owner)	(Spouse)
<u>Scott A. Macey, P.E.</u> (Please Print)	(Please Print)
(Owner)	(Spouse)
(Please Print)	(Please Print)
(Owner)	(Spouse)
(Please Print)	(Please Print)

State of Kansas }
 County of Sedgwick } SS

CATHERINE M. WATKINS
 NOTARY PUBLIC
 STATE OF KANSAS
 My Appt. Exp. 1-14-18

hereby certify that the foregoing application was signed in my presence and sworn to before me this 12th day of January, 20 17.

Catherine M. Watkins
Notary Public

My Commission Expires 1-14-18

ONLY COMPLETE APPLICATIONS WILL BE PROCESSED. To be complete, all of the applicable portions of the application form must be completed with accurate information; maps, if necessary, must be included; signatures of all the appropriate owners' must be affixed to the application and notarized; and the appropriate fee must be paid.

FEE SCHEDULE

Each application to change the place of use or the point of diversion under this section shall be accompanied by the application fee set forth in the schedule below: Make checks payable to: **Kansas Department of Agriculture**

(1) Application to change a point of diversion 300 feet or less	\$100
(2) Application to change a point of diversion more than 300 feet	\$200
(3) Application to change the place of use	\$200

RECEIVED

SUMMARY ORDER APPROVING APPLICATION FOR CHANGE AND IMPOSING CONDITIONS

This Summary Order is issued under authority of K.S.A. 82a-708b, as amended, and K.A.R. 5-14-3 and other applicable provisions of the *Kansas Water Appropriation Law, K.S.A. 82a-701 et. seq.*, and rules and regulations promulgated thereunder, K.A.R. 5-1-1 *et. seq.* With the exception of those conditions expressly contained herein, this Summary Order does not change the terms, conditions and limitations of File No. 42880.

1. A change application was received on 1/30/17 requesting that the place of use and / or point of diversion authorized under the above-referenced file number be changed as described in the application.
2. On and after the effective date of this summary order, the authorized place(s) of use shall be located substantially as shown on the topographic map accompanying the application to change the place of use. Applicable Not Applicable
3. The change in point of diversion shall not impair existing rights and shall be limited to the same source or sources of water as previously authorized. The point of diversion authorized by this summary order shall be located within a 50 foot radius of the authorized point(s) of diversion. Applicable Not Applicable
4. The point(s) of diversion authorized herein shall not actually be located more than 223 feet from the previously authorized point(s) of diversion. Applicable Not Applicable
5. As required by K.A.R. 5-3-5d, if the works for diversion is a well with a diversion rate of 100 gallons per minute or more, a tube or other device suitable for making water level measurements shall be installed, operated and maintained in accordance with K.A.R. 5-6-13. Applicable Not Applicable
6. **The owner of the authorized place(s) of use shall properly install an acceptable water flow meter on or before December 31, 2017**, or before the first use of water, whichever occurs first. The water flow meter shall be installed, operated and maintained in accordance with K.A.R. 5-1-4 through 5-1-12. As required by K.S.A. 82a-732, as amended, and K.A.R. 5-3-5e, the owner shall maintain records and report the reading of the water flow meter and the total quantity of water diverted annually to the Chief Engineer by March 1 following the end of each calendar year. Applicable Not Applicable
7. **Installation of the works for diversion of water shall be completed on or before December 31, 2017**, or within any authorized extension of time. By March 1, 2018 the applicant shall notify the Chief Engineer that construction of the works for diversion has been completed, on the form provided by the Chief Engineer, as required by K.A.R. 5-8-4e. Applicable Not Applicable
8. **The completed well log shall be submitted with the required notice.** Applicable Not Applicable
9. All diversion works into which any type of chemical or other foreign substance will be injected into the water shall be equipped with an in-line, automatic, quick-closing check valve capable of preventing pollution of the source of the water supply. The check valve(s) shall be installed, operated and maintained in accordance with K.A.R. 5-3-5c. Applicable Not Applicable
10. Additional Conditions are attached. Yes No
11. In accordance with K.S.A. 82a-708a, as amended, and K.A.R. 5-5-14, all of the owners of the authorized place(s) of use of water appropriated under the above-referenced file number are responsible for compliance with its terms, conditions and limitations, as amended and/or supplemented by this Summary Order, and with applicable provisions of the *Kansas Water Appropriation Law* and the *Rules and Regulations* promulgated thereunder. Failure to comply with these provisions may result in civil penalties pursuant to K.S.A. 82a-737, as amended, and/or the suspension or revocation and dismissal of the water or appropriation right or any other enforcement actions authorized by law.

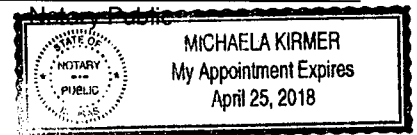
Administrative Appeal and Effective Date of Order

You have the right to a hearing in accordance with K.A.R. 5-14-3 before this Summary Order becomes final action of the Kansas Department of Agriculture. Any request for a hearing must be filed with the **Chief Engineer, Division of Water Resources, Kansas Department of Agriculture, 1320 Research Park Drive, Topeka, Kansas 66502**, within 15 days after the date shown on the Certificate of Service attached hereto. If a hearing is not requested in accordance with K.A.R. 5-14-3, this Summary Order will become effective on the 15th day after the date shown on the Certificate of Service.

For Use by Register of Deeds

FOR OFFICE USE ONLY
APPLICATION APPROVED AND SUMMARY ORDER ISSUED

By: Jeff Lanterman
Duly Authorized Designee of the Chief Engineer
(Print Name): Jeff Lanterman
Division of Water Resources - Kansas Department of Agriculture
Date of Issuance: 3/8/2017
State of Kansas)
County of Stafford) SS
Acknowledged before me on 3/8/2017
by Jeff Lanterman
Signature: Michela Kirmer

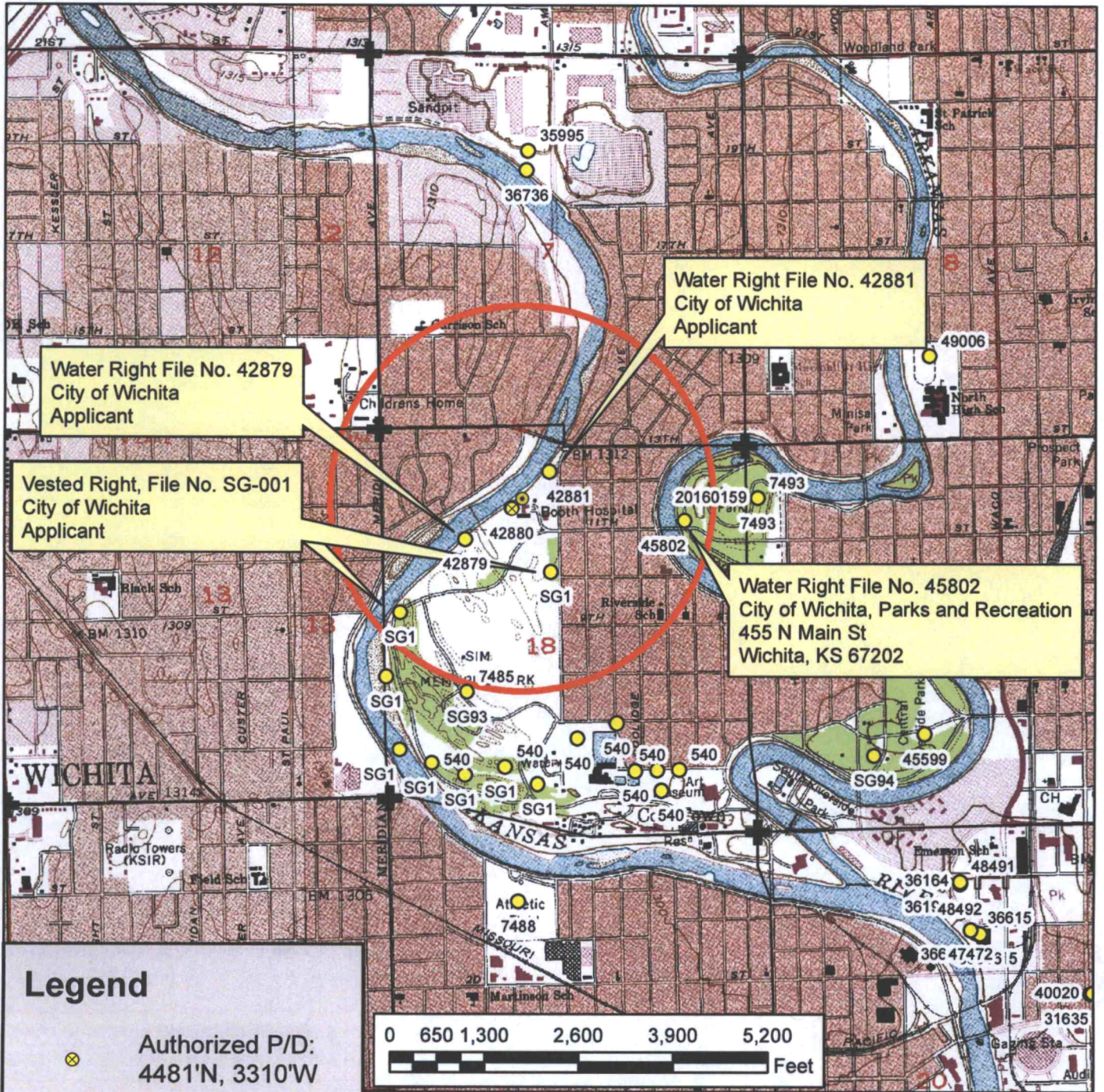


My commission expires: _____

(Notary Seal)

RECEIVED

JAN 30 2017



Legend

- ⊗ Authorized P/D:
4481'N, 3310'W
- ⦿ Proposed P/D:
4591'N, 3176'W
- Water Appropriations
- ★ Domestic Well
- ▭ Section Line
- ⊕ Section Corner
- ◻ 1/2 Mile Circle

Water Right, File No. 42,880

Change in Point of Diversion Map
18-27S-1E // Sedgwick County

To the best of my knowledge, all permitted wells within 1/2 mile of the proposed point of diversion have been shown on this map. There are likely multiple domestic wells within 1/2 mile of the proposed point. This is a short move change under 300', it seems unnecessary to physically note and label all nearby domestic wells since nearby notification will not be sent.

RECEIVED

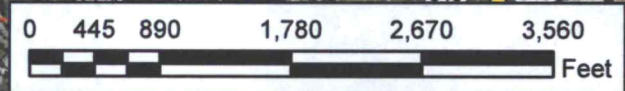
JAN 30 2017

Signature *Adam May* 11/2/17



Legend

- ⊗ Authorized P/D:
4481'N, 3310'W
- Proposed P/D:
4591'N, 3176'W
- Water Appropriations
- ★ Domestic Well
- Section Line
- ⊕ Section Corner
- 1/2 Mile Circle



Water Right, File No. 42,880

Change in Point of Diversion Map
18-27S-1E // Sedgwick County



To the best of my knowledge, all permitted wells within 1/2 mile of the proposed point of diversion have been shown on this map. There are likely multiple domestic wells within 1/2 mile of the proposed point. This is a short move change under 300', it seems unnecessary to physically note and label all nearby domestic wells since nearby notification will not be sent.

JAN 30 2017

Signature *[Handwritten Signature]* 1/12/17

Saryerwinnie, Tyler

From: Saryerwinnie, Tyler
Sent: Friday, October 14, 2016 2:55 PM
To: 'smacey@wichita.gov'
Cc: Conant, Cameron; Lanterman, Jeff (Jeff.Lanterman@ks.gov)
Subject: RE: File No(s). 42880, SG-001 Change Applications
Attachments: SG-001 pd change app packet.pdf

Email 2:

See Attached.

Tyler Saryerwinnie

From: Saryerwinnie, Tyler
Sent: Friday, October 14, 2016 2:50 PM
To: 'smacey@wichita.gov'
Cc: Conant, Cameron; Lanterman, Jeff (Jeff.Lanterman@ks.gov)
Subject: File No(s). 42880, SG-001 Change Applications

Dear Mr. Macey,

Cameron Conant has requested that I send you the attached Change Applications for the City of Wichita.

I have attached two (2) Point of Diversion Change applications for Water Right, File No. 42880 & Vested Right, File No. SG-001. These short move point of diversion changes are correcting well locations for three wells (City Wells S-10, S-7, and S-5). Please review the applications and associated maps carefully and make any corrections as needed. Once you are satisfied everything is correct, an authorized representative of the City of Wichita must sign the application and have their signature notarized. In addition, the accompanying maps must be signed and returned with the applications.

The fee for filing the attached applications is \$100 per application for a total of \$200. Please return the attached applications to the Stafford Field Office and include a check made payable to the Kansas Department of Agriculture for the total amount. If you have any questions or concerns, Cameron will be returning to the office on Monday, October 17th.

Please note the attachments will be sent in two consecutive emails to limit message size.

Thank you,
Tyler

Tyler Saryerwinnie, Environmental Scientist
Kansas Department of Agriculture
Division of Water Resources
Stafford Field Office
(620) 234-5311 (Ph)


Email #1 Attachment: 42880 pd change app packet
Email #2 Attachment: SG-001 change app packet

CERTIFICATE OF SERVICE

On this **8 March 2017**, I hereby certify that the attached Change in Point of Diversion, File No. SG 01 & 42880 dated March 8, 2017 was mailed to the following:

City of Wichita
Public Works & Utilities
455 N Main St 8th Floor
Wichita KS 67202

pc: Water Rights Section



Staff