

NOTICE

This scan only represents the application as filed. The information contained herein meets the requirements of K.A.R. 5-3-1 or K.A.R. 5-5-1, and has been found acceptable for filing in the office of the Chief Engineer. The application should not be considered to be a complete application as per K.A.R. 5-3-1b or K.A.R. 5-5-2a.

Submit To: CHIEF ENGINEER
Division of Water Resources
Kansas Department of Agriculture
1320 Research Park Drive
Manhattan, Kansas 66502
http://agriculture.ks.gov/dwr

**APPLICATION FOR APPROVAL TO
CHANGE THE PLACE OF USE, THE
POINT OF DIVERSION OR THE USE
MADE OF THE WATER UNDER AN
EXISTING WATER RIGHT**



State of Kansas

Filing Fee Must Accompany the Application
(Please refer to Fee Schedule on signature page of application form.)

Paragraph Nos. 1, 2, 3, 4 & 8 must be completed. Complete all other applicable portions. A topographic map or detailed plat showing the authorized and proposed points(s) of diversion and /or place of use must accompany this application.

1. Application is hereby made for approval of the Chief Engineer to change the

- Place of Use
 Point of Diversion
 Use Made of Water

(Check one or more)

Water Resources
Received
DEC 17 2018
12:20P
KS Dept Of Agriculture

File No. 26959

2. Name of applicant: Clark County Feed Yard Inc

Address: 461 CR 1

City, State and Zip: Minneola KS 67865-6535

Phone Number: () _____ E-mail address: _____

What is your relationship to the water right; owner tenant agent other? If other, please explain. _____

Name of water use correspondent: Clark County Feed Yard Inc

Address: 461 CR 1

City, State and Zip: Minneola KS 67865-6535

Phone Number: () _____ E-mail address: _____

3. The change(s) proposed herein are desired for the following reasons (please be specific): This application proposes to move one authorized PD (DWR ID 1, Well #1) south to cover an unpermitted well that has been illegally operated (Well 9). Also, the place of use will be modified to cover a future expansion to the stockwatering facility and to create a complete overlap.

The change(s) (will be) completed by upon approval. (Date)

For Office Use Only:															
F.O.	<u>2</u>	GMD	<u>0</u>	Meets K.A.R. 5-5-1 (YES/NO)	<u>(YES)</u>	Use	<u>STK</u>	Source	<u>©/S</u>	County	<u>CA</u>	By	<u>KJN</u>	Date	<u>12/17/18</u>
Code	<u>C-2</u>	Fee	<u>\$400</u>	TR #		Receipt Date	<u>12/17/18</u>	Check #	<u>34670</u>						

1/4/2019 LLM

4. The presently authorized place of use is:

Owner of Land — NAME: Clark County Feed Yard Inc

ADDRESS: 461 CR 1, Minneola KS 67865-6535

Sec.	Twp.	Range	NE¼				NW¼				SW¼				SE¼				TOTAL ACRES
			NE¼	NW¼	SW¼	SE¼	NE¼	NW¼	SW¼	SE¼	NE¼	NW¼	SW¼	SE¼	NE¼	NW¼	SW¼	SE¼	
16	31S	25W	Stockwatering use in a feedlot located in Northeast Quarter (NE ¼) of Section 16, Township 31 South, Range 25 West, Clark County, Kansas.																

List any other water rights that cover this place of use. 38438, 38439, 40931

Owner of Land — NAME: ---

ADDRESS: ---

Sec.	Twp.	Range	NE¼				NW¼				SW¼				SE¼				TOTAL ACRES
			NE¼	NW¼	SW¼	SE¼	NE¼	NW¼	SW¼	SE¼	NE¼	NW¼	SW¼	SE¼	NE¼	NW¼	SW¼	SE¼	

List any other water rights that cover this place of use. ---

(If there are more than two landowners, attach additional sheets as necessary.)

Water Resources
Received

DEC 17 2010

5. It is proposed that the place of use be changed to:

Owner of Land — NAME: John S Wilkey Rev Trust

ADDRESS: 1960 State Rd 14, Sterling KS 67579-8824

KS Dept Of Agriculture

Sec.	Twp.	Range	NE¼				NW¼				SW¼				SE¼				TOTAL ACRES
			NE¼	NW¼	SW¼	SE¼	NE¼	NW¼	SW¼	SE¼	NE¼	NW¼	SW¼	SE¼	NE¼	NW¼	SW¼	SE¼	
15	31	25	Stockwatering use in a feedlot located in the North Half of the Northwest Quarter (N ½ NW ¼) of Section 15, Township 31 South, Range 25 West, Clark County, Kansas as shown as shown on the topographic map accompanying the application.																

List any other water rights that cover this place of use. 38438, 38439, 40931

Owner of Land — NAME: Clark County Feed Yard Inc // John S Wilkey Rev Trust

ADDRESS: 461 CR 1, Minneola KS 67865-6535 // 1960 State Rd 14, Sterling KS 67579-8824

Sec.	Twp.	Range	NE¼				NW¼				SW¼				SE¼				TOTAL ACRES
			NE¼	NW¼	SW¼	SE¼	NE¼	NW¼	SW¼	SE¼	NE¼	NW¼	SW¼	SE¼	NE¼	NW¼	SW¼	SE¼	
16	31	25	Stockwatering use in a feedlot located largely in the East Half (E ½) of Section 16, Township 31 South, Range 25 West, Clark County, Kansas as shown as shown on the topographic map accompanying the application.																

List any other water rights that cover this place of use. 38438, 38439, 40931

IF MORE SPACE IS NEEDED, ATTACH ADDITIONAL SHEETS AS NECESSARY

6. The presently authorized point(s) of diversion are four wells with diversion works
(Provide description and number of points)

7. The proposed point(s) of diversion are four wells with diversion works
(Provide description and number of points)

List all presently authorized point(s) of diversion:

8. **Presently authorized point of diversion:** "Well #1"

One in the NW Quarter of the NW Quarter of the NE Quarter of Section 16, Township 31 South, Range 25 W, in Clark County, Kansas, 5160 feet North 2200 feet West of Southeast corner of section.
 Authorized Rate 14 GPM Authorized Quantity 31.173 MGY (Blanket)
 (DWR use only: Computer ID No. 1 GPS 5292 feet North 2223 feet West)
 This point will not be changed This point will be changed as follows:
Proposed point of diversion: (Complete only if change is requested) "Well #9"
 One in the NW Quarter of the NW Quarter of the NE Quarter of Section 16, Township 31 South, Range 25 W, in Clark County, Kansas, 4874 feet North 1985 feet West of Southeast corner of section.
 Proposed Rate No Change Proposed Quantity No Change
 This point is: Additional Well Geo Center List other water rights that will use this point None

9. **Presently authorized point of diversion:** "Well #2"

One in the NW Quarter of the NW Quarter of the NE Quarter of Section 16, Township 31 South, Range 25 W, in Clark County, Kansas, 4885 feet North 2250 feet West of Southeast corner of section.
 Authorized Rate 16 GPM Authorized Quantity 31.173 MGY (Blanket)
 (DWR use only: Computer ID No. 2 GPS 5008 feet North 2280 feet West)
 This point will not be changed This point will be changed as follows:
Proposed point of diversion: (Complete only if change is requested) "Well #2"
 One in the NW Quarter of the NW Quarter of the NE Quarter of Section 16, Township 31 South, Range 25 W, in Clark County, Kansas, 5008 feet North 2280 feet West of Southeast corner of section.
 Proposed Rate No Change Proposed Quantity No Change
 This point is: Additional Well Geo Center List other water rights that will use this point None

10. **Presently authorized point of diversion:** "Well #3"

One in the SE Quarter of the NW Quarter of the NE Quarter of Section 16, Township 31 South, Range 25 W, in Clark County, Kansas, 4205 feet North 1975 feet West of Southeast corner of section.
 Authorized Rate 40 GPM Authorized Quantity 31.173 MGY (Blanket)
 (DWR use only: Computer ID No. 4 GPS 4300 feet North 2205 feet West)
 This point will not be changed This point will be changed as follows:
Proposed point of diversion: (Complete only if change is requested) "Well #3"
 One in the SW Quarter of the NW Quarter of the NE Quarter of Section 16, Township 31 South, Range 25 W, in Clark County, Kansas, 4300 feet North 2205 feet West of Southeast corner of section.
 Proposed Rate No Change Proposed Quantity No Change
 This point is: Additional Well Geo Center List other water rights that will use this point None

11. Describe the current condition of and future plans for any point(s) of diversion which will no longer be used. DWR ID1
"Well #1" will be used as a domestic well to supply water for the nearby household in the NE 1/4 of Sec. 16.

IF MORE SPACE IS NEEDED, ATTACH ADDITIONAL SHEETS AS NECESSARY

12. The presently authorized use of water is for Stockwatering purposes.
It is proposed that the use be changed to No Change purposes.
13. If changing the place of use and/or use made of water, describe how the consumptive use will not be increased.
The place of use is being enlarged to include the entire facility in its current form, with the expectation of expansion from the permitted 12,500 head of cattle to a projected capacity of 24,000 head of cattle.
This application will be submitted along with three (3) new applications proposing to authorize use from two other unpermitted wells, to increase the quantity and rate for use at the stockwatering facility by adding a well, and to account for the expansion. Also, place of use change applications will be submitted for all other rights to create a complete overlap.
(Please show any calculations here.)
14. It is requested that the maximum annual quantity of water be reduced to --- (acre-feet or million gallons).
15. It is requested that the maximum rate of diversion of water be reduced to --- gallons per minute (--- c.f.s.).
16. The application must include either a topographic map or detailed plat. A U.S. Geological Survey Topographic Map, scale 1:24,000, is available through the Kansas Geological Survey, 1930 Constant Avenue, University of Kansas, Lawrence, Kansas 66047-3726 (www.usgs.gov). The map should show the location of the presently authorized point(s) of diversion. Distances North and West of the Southeast corner of the section must be shown. The presently authorized place of use should also be shown. Identify the center of the section, the section lines and the section corners and show the appropriate section, township, and range numbers on the map. In addition the following information must also be shown on the map.
- a. If a change in the location of the point(s) of diversion is proposed, show:
- 1) The location of the proposed point(s) of diversion. Distances North and West of the Southeast corner of the section must be shown. Please be certain that the information shown on the map agrees with the information shown in Paragraph Nos. 9, 10 and 11 of the application.
 - 2) If the source of supply is groundwater, please show the location of existing water wells of any kind, including domestic wells, within ½ mile of the proposed well or wells. Identify each well as to its use and furnish name and mailing address of the property owner or owners. If there are no wells within ½ mile, please indicate so on the map.
 - 3) If the source of supply is surface water, the names and mailing addresses of all landowner(s) ½ mile downstream and ½ mile upstream from your property lines must be shown.
- b. If a change in the place of use is desired, show the proposed place of use by crosshatching on the map. Please be certain that the information shown on the map agrees with the information shown in Paragraph No. 5 of the application.
17. Attach documentation to show the change(s) proposed herein will not impair existing water rights and relates to the same local source of supply as to which the water right relates. This information may include statements, plats, geology reports, well logs, test hole logs, and other information as necessary information to show the above. Additional comments may be made below.
- All nearby wells are owned by Clark County Feed Yard/John S Wilkey Rev Tr and are being operated by at the same stockwatering facility.
- This application does not propose to drill any new wells, DWR ID's 2, 4, & 6 are proposing to re-define footage descriptions based on GPS values.
18. If the proposed change(s) does not meet all applicable rules and regulations of the Kansas Water Appropriation Act, please identify the rules and regulations for which you request a waiver. State the reason why a waiver is needed and why the request should be granted. Attach documentation showing that granting the request will not impair existing water rights and will not prejudicially and unreasonably affect the public interest.
- The proposed location does not meet spacing to DWR ID 6 (Well #4, File No. 38439), DWR ID 5 (Well #5, File No. 38438) or "Well #10". Please note that "Well #10" is currently considered an unpermitted well but a new application will be filed in conjunction with this change application to authorize use at the stockwatering facility.

Water Resources

For the section

DEC 17 2018

KS Dept. Of Agriculture

IF MORE SPACE IS NEEDED, ATTACH ADDITIONAL SHEETS AS NECESSARY

Any use of water that is not as authorized by the water right or permit to authorize water **before** the chief engineer approves this application is a violation of the Kansas Water Appropriation Act for which criminal or civil penalties may be assessed. Such violation is a class C misdemeanor, punishable by a fine not to exceed \$500 and/or a term of confinement not to exceed one month in the county jail. K.S.A. 82a-728(b). Civil penalties shall be not less than \$100 nor more than \$1,000 per violation. In the case of a continuing violation, each day such violation continues may be deemed a separate violation. In addition to these penalties the water right may be modified or suspended. K.S.A. 82a-737, as amended.

The application must be signed by all owners of the place of use authorized under the water right and his or her spouse, if married. Please indicate if there is no spouse. If land is being purchased under contract, the seller must sign as landowner until such time as the contract is completed.

In the event that all applicants cannot appear before one notary public, they may as necessary sign separate copies of the application before any notary public conveniently available to them. All copies signed in this manner shall be considered to be valid parts of the application.

If the request is signed on behalf of any Owner by someone with legal authority to do so (for example, an agent, one who has power of attorney, or an executor, executrix, conservator), it will be necessary to attach proper documents showing such authority.

I declare that I am an owner of the currently authorized place of use as identified herein, or that I represent all such owners and am authorized to make this application on their behalf, and declare further that the statements contained herein are true, correct, and complete. By filing this application I authorize the chief engineer to permanently reduce the quantity of water and/or rate of diversion as specified in sections 14 and 15 of this application.

Dated at Minnehka, Kansas, this 5th day of November, 20 18.

(Owner)
Calvin Minor

(Please Print)
Calvin Minor

(Owner)

(Please Print)

(Owner)

(Please Print)

(Spouse)

(Please Print)

(Spouse)

(Please Print)

(Spouse)

(Please Print)

State of Kansas }
County of _____ } SS

I hereby certify that the foregoing application was signed in my presence and sworn to before me this _____ day of _____, 20_____.

My Commission Expires _____

Notary Public

FEE SCHEDULE

Each application to change the place of use, the point of diversion or the use made of the water under this section shall be accompanied by the application fee set forth in the schedule below:

- (1) Application to change a point of diversion 300 feet or less \$100
- (2) Application to change a point of diversion more than 300 feet \$200
- (3) Application to change the place of use \$200
- (4) Application to change the use made of the water \$300

Make check payable to **Kansas Department of Agriculture.**

APPLICATION FOR APPROVAL TO CHANGE
THE PLACE OF USE AND/OR POINT OF DIVERSION
SUPPLEMENTAL SHEET
FILE NO. 26959

Water Resources
Received

DEC 17 2018

Presently authorized point of diversion: "Well #4"
One in the SW Quarter of the NW Quarter of the NE Quarter of the NE Quarter
of Section 16, Township 31 South, Range 25 W,
in Clark County, Kansas, 4350 feet North 2200 feet West of Southeast corner of section.
Authorized Rate 55 GPM Authorized Quantity 31.173 MGY (Blanket) Depth of well NA (feet)
(DWR use only: Computer ID No. 6 GPS 4456 feet North 2239 feet West)
 This point will not be changed This point will be changed as follows: No change, point better described with GPS as follows:
Proposed point of diversion: (Complete only if change is requested or if existing point is better described by GPS)
One in the SW Quarter of the NW Quarter of the NE Quarter of the NE Quarter
of Section 16, Township 31 South, Range 25 W,
in Clark County, Kansas, 4456 feet North 2239 feet West of Southeast corner of section.
Proposed Rate No Change Proposed Quantity No Change Proposed well depth (feet) NA
This point is: Additional Well Geo Center List other water rights that will use this point 38439

Presently authorized point of diversion:
One in the _____ Quarter of the _____ Quarter of the _____ Quarter
of Section _____, Township _____ South, Range _____ (E/W),
in _____ County, Kansas, _____ feet North _____ feet West of Southeast corner of section.
Authorized Rate _____ Authorized Quantity _____ Depth of well _____ (feet)
(DWR use only: Computer ID No. _____ GPS _____ feet North _____ feet West)
 This point will not be changed This point will be changed as follows: No change, point better described with GPS as follows:
Proposed point of diversion: (Complete only if change is requested or if existing point is better described by GPS)
One in the _____ Quarter of the _____ Quarter of the _____ Quarter
of Section _____, Township _____ South, Range _____ (E/W),
in _____ County, Kansas, _____ feet North _____ feet West of Southeast corner of section.
Proposed Rate _____ Proposed Quantity _____ Proposed well depth (feet) _____
This point is: Additional Well Geo Center List other water rights that will use this point _____

Presently authorized point of diversion:
One in the _____ Quarter of the _____ Quarter of the _____ Quarter
of Section _____, Township _____ South, Range _____ (E/W),
in _____ County, Kansas, _____ feet North _____ feet West of Southeast corner of section.
Authorized Rate _____ Authorized Quantity _____ Depth of well _____ (feet)
(DWR use only: Computer ID No. _____ GPS _____ feet North _____ feet West)
 This point will not be changed This point will be changed as follows: No change, point better described with GPS as follows:
Proposed point of diversion: (Complete only if change is requested or if existing point is better described by GPS)
One in the _____ Quarter of the _____ Quarter of the _____ Quarter
of Section _____, Township _____ South, Range _____ (E/W),
in _____ County, Kansas, _____ feet North _____ feet West of Southeast corner of section.
Proposed Rate _____ Proposed Quantity _____ Proposed well depth (feet) _____
This point is: Additional Well Geo Center List other water rights that will use this point _____

Presently authorized point of diversion:
One in the _____ Quarter of the _____ Quarter of the _____ Quarter
of Section _____, Township _____ South, Range _____ (E/W),
in _____ County, Kansas, _____ feet North _____ feet West of Southeast corner of section.
Authorized Rate _____ Authorized Quantity _____ Depth of well _____ (feet)
(DWR use only: Computer ID No. _____ GPS _____ feet North _____ feet West)
 This point will not be changed This point will be changed as follows: No change, point better described with GPS as follows:
Proposed point of diversion: (Complete only if change is requested or if existing point is better described by GPS)
One in the _____ Quarter of the _____ Quarter of the _____ Quarter
of Section _____, Township _____ South, Range _____ (E/W),
in _____ County, Kansas, _____ feet North _____ feet West of Southeast corner of section.
Proposed Rate _____ Proposed Quantity _____ Proposed well depth (feet) _____
This point is: Additional Well Geo Center List other water rights that will use this point _____

STATE OF KANSAS

DEPARTMENT OF AGRICULTURE
1320 RESEARCH PARK DRIVE
MANHATTAN, KS 66502
PHONE: (785) 564-6700
FAX: (785) 564-6777

900 SW JACKSON, ROOM 456
TOPEKA, KS 66612
PHONE: (785) 296-3556
www.agriculture.ks.gov



GOVERNOR JEFF COLYER, M.D.
JACKIE McCLASKEY, SECRETARY OF AGRICULTURE

CLARK COUNTY FEED YARD, INC
461 CR 1
MINNEOLA, KS 67865

January 3, 2019

RE: File No 26959

Dear Sir or Madam:

An application for approval of the Chief Engineer to change the following condition or conditions of the file number referred to above has been received:

- place of use PU/PD
- point of diversion
- use made of water

As a matter of record, the Division of Water Resources has on hand a large number of applications awaiting processing. Therefore, to be fair to all concerned, and so that we can process those applications on hand in the order they were received, we intend to concentrate on the backlog of applications until the issue is resolved. You will be contacted regarding this application as soon as it has been examined.

In accordance with the provisions of the Kansas Water Appropriation Act, a portion of which is included below, the use of water prior to approval of the application is unlawful. You should not proceed and divert water as indicated by your plans in your application for a change for this file until you receive approval for this change from the Chief Engineer. Once approved, compliance with the terms, conditions and limitations of the permit is necessary. Conservation of the water resources of Kansas is required.

Section 82a-728 of the Kansas Water Appropriation Act, provides (a) except for the appropriation of water for the purpose of domestic use, . . . it shall be unlawful for any person to appropriate or threaten to appropriate water from any source without first applying for and obtaining a permit to appropriate water in accordance with the provisions of the Water Appropriation Act or for any person to violate any condition of a vested right, appropriation right or an approved application for a permit to appropriate water for beneficial use.

(b) (1) The violation of any provision of this section by any person is a class C misdemeanor...

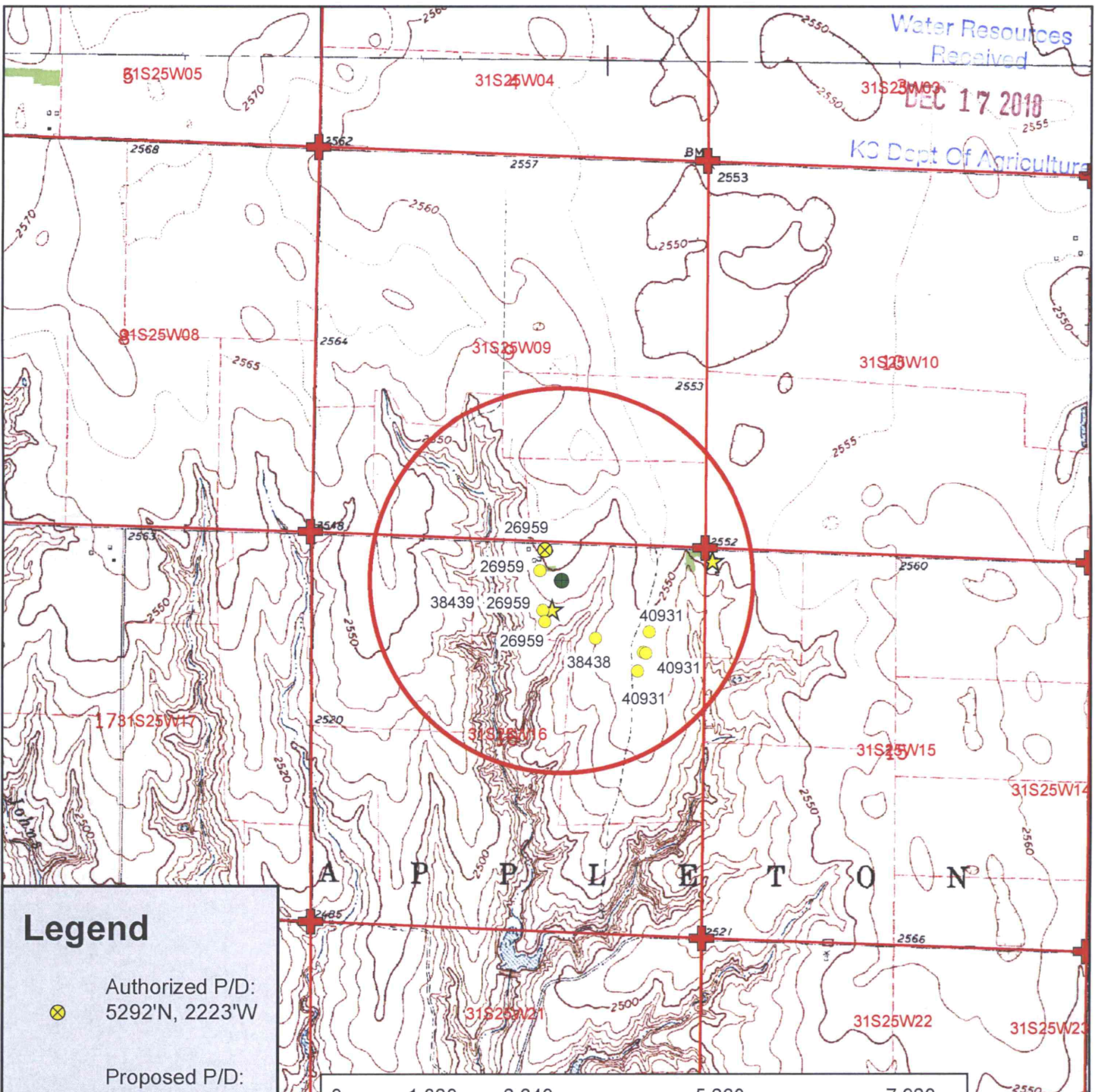
A class C misdemeanor is punishable by a fine not to exceed \$500 and/or a term of confinement not to exceed one month in the county jail. Each day that the violation occurs constitutes a separate offense.

If you have any questions, please contact me at (785) 564-6645. If you wish to discuss a specific file, please have the file number ready so that we may help you more efficiently.








Sincerely,

Brent Tourney, L.G.
Change Applications Unit Supervisor
Water Appropriation Program

BAT: DLW
pc: STAFFORD Field Office GMD



Legend

-  Authorized P/D:
5292'N, 2223'W
-  Proposed P/D:
4874'N, 1985'W
-  Water Appropriations
-  Section Corner
-  Section Line
-  Other Wells
-  1/2 Mile Buffer



Water Right, File No. 26959
 Change in Point of Diversion, Application Map
 16-31S-25W // Clark County

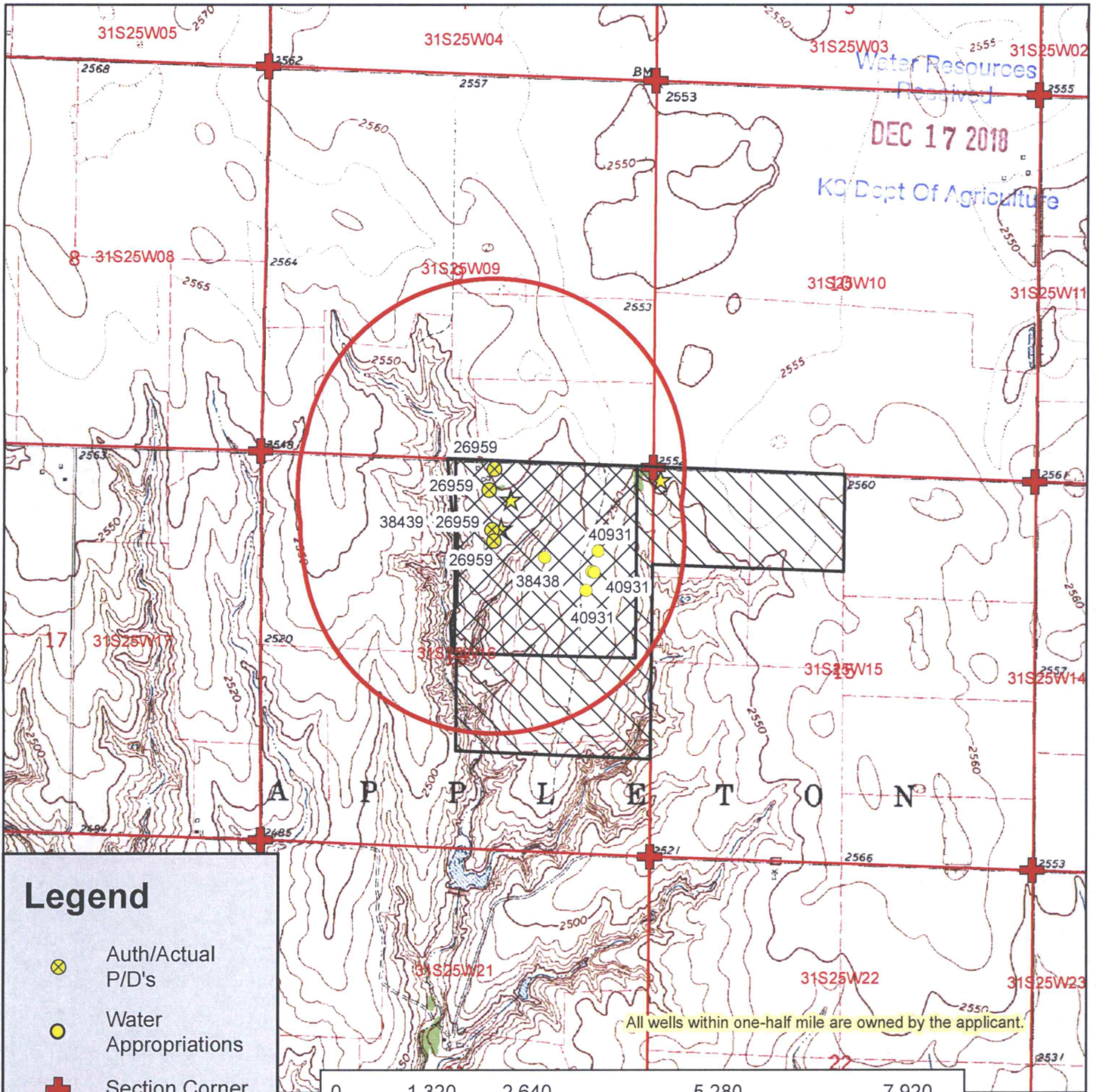


To the best of my knowledge, all water wells including domestic, within 1/2 mile of the proposed point of diversion have been shown.

Calvin Minor

Signature

10/11/2018 TJS-SFFO 1:24,000 scale



Water Resources
 Received
 DEC 17 2018
 KS Dept Of Agriculture

Legend

- Auth/Actual P/D's
- Water Appropriations
- Section Corner
- Section Line
- Domestic Well
- 1/2 Mile Buffer

Place of Use

- Authorized
- Proposed



All wells within one-half mile are owned by the applicant.

Water Right, File No. 26959
 Change in Place of Use, Application Map
 15/16-31S-25W // Clark County



To the best of my knowledge, all water wells including domestic, within 1/2 mile of the proposed point of diversion have been shown.

Calvin Miner