

Submit completed application to:
 Kansas Department of Agriculture
 Division of Water Resources
 Field Office for your area.
 Call for address:

Topeka -- (785) 296-5733
 Stafford -- (620) 234-5311
 Stockton -- (785) 425-6787
 Garden City -- (620) 276-2901
<http://agriculture.ks.gov/dwr>

DWR FIELD OFFICE APPLICATION FOR APPROVAL TO CHANGE THE PLACE OF USE AND/OR THE POINT OF DIVERSION WATER METER REQUIRED



STATE OF KANSAS

Filing Fee Must Accompany the Application, K.S.A. 82a-708b(b), as amended.
 Fee Schedule is on the third page of this application form.

Paragraph Nos. 1, 2, 3 & 5 must be completed. Complete all other applicable portions. If change in point of diversion is greater than 100 feet, or if place of use will be changed, include a topographic map or detailed plat showing the authorized and proposed point(s) of diversion and/or place of use.

File No. 47595

RECEIVED
9:30am
 APR 27 2018

Stafford Field Office
 Division of Water Resources

1. Application is hereby made for approval of the Chief Engineer to change the (check one or both):

Place of Use Point of Diversion

under the water right which is the subject of this application in accordance with the conditions described below.

The source of supply is: Groundwater Surface water

2. Name and address of Applicant: Thane J Buss

1 Honeysuckle Ct, Oxford KS 67119

Phone Number: (620)202-1932 Email address: _____

Name and address of Water Use Correspondent: Thane J Buss

1 Honeysuckle Ct, Oxford KS 67119

Phone Number: (620)202-1932 Email address: _____

3. The presently authorized place of use is:

Owner of Land ---- NAME: *Thane J & Shannon D Buss // *Charles C Buss Rev Tr // **CD Antlers LLC, Cynthia Niederee

ADDRESS: same as above // 1692 E 30th Ave N, Oxford KS 67119 // 1113 Partridge Cir, Derby KS 67037

(If there is more than one landowner, attach supplemental sheets as necessary.)

Sec.	Twp.	Range	NE¼				NW¼				SW¼				SE¼				TOTAL ACRES
			NE¼	NW¼	SW¼	SE¼	NE¼	NW¼	SW¼	SE¼	NE¼	NW¼	SW¼	SE¼	NE¼	NW¼	SW¼	SE¼	
*33	30	2E	35			19													54
*34	30	2E					16	8											24
**34	30	2E					1												1

4. If this application is for a change in place of use, it is proposed that the place of use be changed to:

Owner of Land ---- NAME: Thane J & Shannon D Buss // Charles C Buss Rev Tr

ADDRESS: same as above // 1692 E 30th Ave N, Oxford KS 67119

(If there is more than one landowner, attach supplemental sheets as necessary.)

Sec.	Twp.	Range	NE¼				NW¼				SW¼				SE¼				TOTAL ACRES
			NE¼	NW¼	SW¼	SE¼	NE¼	NW¼	SW¼	SE¼	NE¼	NW¼	SW¼	SE¼	NE¼	NW¼	SW¼	SE¼	
33	30	2E	37			21													58
34	30	2E					18	9											27
Total																	85		

For Office Use Only: Code _____ Fee \$ 200 - TR # _____ Receipt Date _____ Check # 3827

5. **Presently authorized point of diversion: Geographic Center of Battery of 4 Wells**

One in the SE Quarter of the NE Quarter of the NE Quarter of Section 33, Township 30 South, Range 2 E, in Sumner County, Kansas, 4361 feet North 550 feet West of Southeast corner of section. Authorized Rate 800 gpm Authorized Quantity 100 AF Depth of well n/a (feet)

(DWR use only: Computer ID No. 06 GPS 4438 feet North 573 feet West)

This point will not be changed This point will be changed as follows: No change, point better described with GPS as follows:

Proposed point of diversion: (Complete only if change is requested or if existing point is better described by GPS)

One in the _____ Quarter of the _____ Quarter of the _____ Quarter of Section _____, Township _____ South, Range _____, in _____ County, Kansas, _____ feet North _____ feet West of Southeast corner of section. Proposed Rate _____ Proposed Quantity _____ Proposed well depth (feet) _____

This point is: Additional Well Geo Center List other water rights that will use this point none

6. **Presently authorized point of diversion:**

One in the _____ Quarter of the _____ Quarter of the _____ Quarter of Section _____, Township _____ South, Range _____ (E/W), in _____ County, Kansas, _____ feet North _____ feet West of Southeast corner of section. Authorized Rate _____ Authorized Quantity _____ Depth of well _____ (feet)

(DWR use only: Computer ID No. _____ GPS _____ feet North _____ feet West)

This point will not be changed This point will be changed as follows: No change, point better described with GPS as follows:

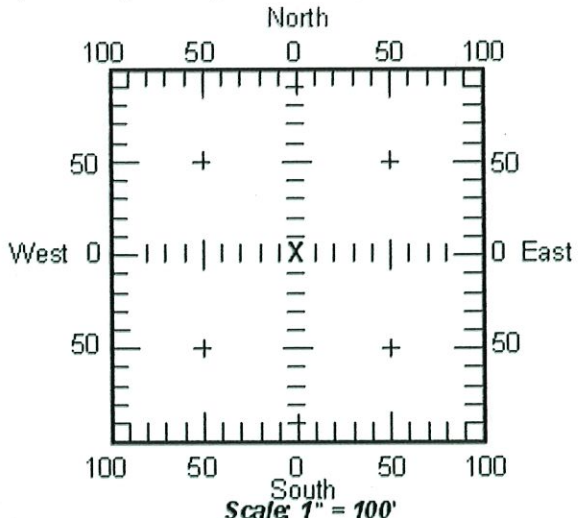
Proposed point of diversion: (Complete only if change is requested or if existing point is better described by GPS)

One in the _____ Quarter of the _____ Quarter of the _____ Quarter of Section _____, Township _____ South, Range _____ (E/W), in _____ County, Kansas, _____ feet North _____ feet West of Southeast corner of section. Proposed Rate _____ Proposed Quantity _____ Proposed well depth (feet) _____

This point is: Additional Well Geo Center List other water rights that will use this point _____

7. The changes herein are desired for the following reasons? (please be specific) Modify the place of use to include all acres under installed center pivot systems.

13a. If the proposed point of diversion will be relocated within 100 feet of the existing point of diversion, indicate its location on the diagram below in relation to the existing point of diversion. (PLEASE NOTE: The "X" in center of diagram below represents presently authorized point of diversion.)



- 8. If a well, is the test hole log attached? Yes No
- 9. The change(s) (was)(will be) completed by? upon approval of change
- 10. If the point of diversion is a well:
 - (a) What are you going to do with the old well? N/A
 - (b) When will this be done? N/A
- 11. Groundwater Management District recommendation attached? Yes No
- 12. Assisted by EKF // SFFO

13b. If the proposed point of diversion will be relocated more than 100 feet but within 1320 feet from the existing point of diversion, attach a topographic map or aerial photograph. For groundwater sources, show all wells (including domestic) within one-half mile of the proposed point of diversion and the names and mailing addresses of the owners. For surface water sources, show the names and addresses of the landowner(s) one-half mile downstream and one-half mile upstream from your property lines.

RECEIVED

DWR 1-121 (Revised 07/10/2017)
APR 27 2018

14. If the proposed groundwater point of diversion is 300 or fewer feet from existing point of diversion, complete the following:

- (a) Does the undersigned represent all owners of the currently authorized place(s) of use identified in this application?
 Yes No (If no, all owners must sign this application.)
- (b) Will the ownership interest of any owner of the currently authorized place(s) of use identified in this application be adversely affected if this application is approved as requested?
 Yes No (If yes, all owners must sign this application.)
- (c) If this application is not approved expeditiously, will there be substantial damage to property, public health or safety?
 Yes No (If no, all owners must sign this application.)

If the application proposes a surface water change in point of diversion, a groundwater change in point of diversion greater than 300 feet, or a change in place of use, the application must be signed by all owners of the currently authorized place of use, or their duly authorized agent (attach notarized statement authorizing representation).

I hereby verify, being first duly sworn upon my oath or affirmation and under penalty of perjury, that I am of lawful age and the owner, the spouse of the owner, or a duly authorized agent of the owner(s) to make this application on their behalf, in regards to the water right(s) to which this application pertains. I further verify that the statements contained in this application are true, correct and complete.

Dated at Oxford, Kansas, this 5th day of February, 2018.

[Signature]
(Owner)

[Signature]
(Spouse)

Thane J. Buss
(Please Print)

Shannon D Buss
(Please Print)

[Signature]
(Owner)

(Spouse)

[Signature]
(Please Print)

(Please Print)


(Owner)

(Spouse)

(Please Print)

(Please Print)

State of Kansas }
County of Sumner } SS



I hereby certify that the foregoing application was signed in my presence and sworn to before me this 5th day of February, 2018.

[Signature]
Notary Public

My Commission Expires 10/12/21

ONLY COMPLETE APPLICATIONS WILL BE PROCESSED. To be complete, all of the applicable portions of the application form must be completed with accurate information; maps, if necessary, must be included; signatures of all the appropriate owners' must be affixed to the application and notarized; and the appropriate fee must be paid.

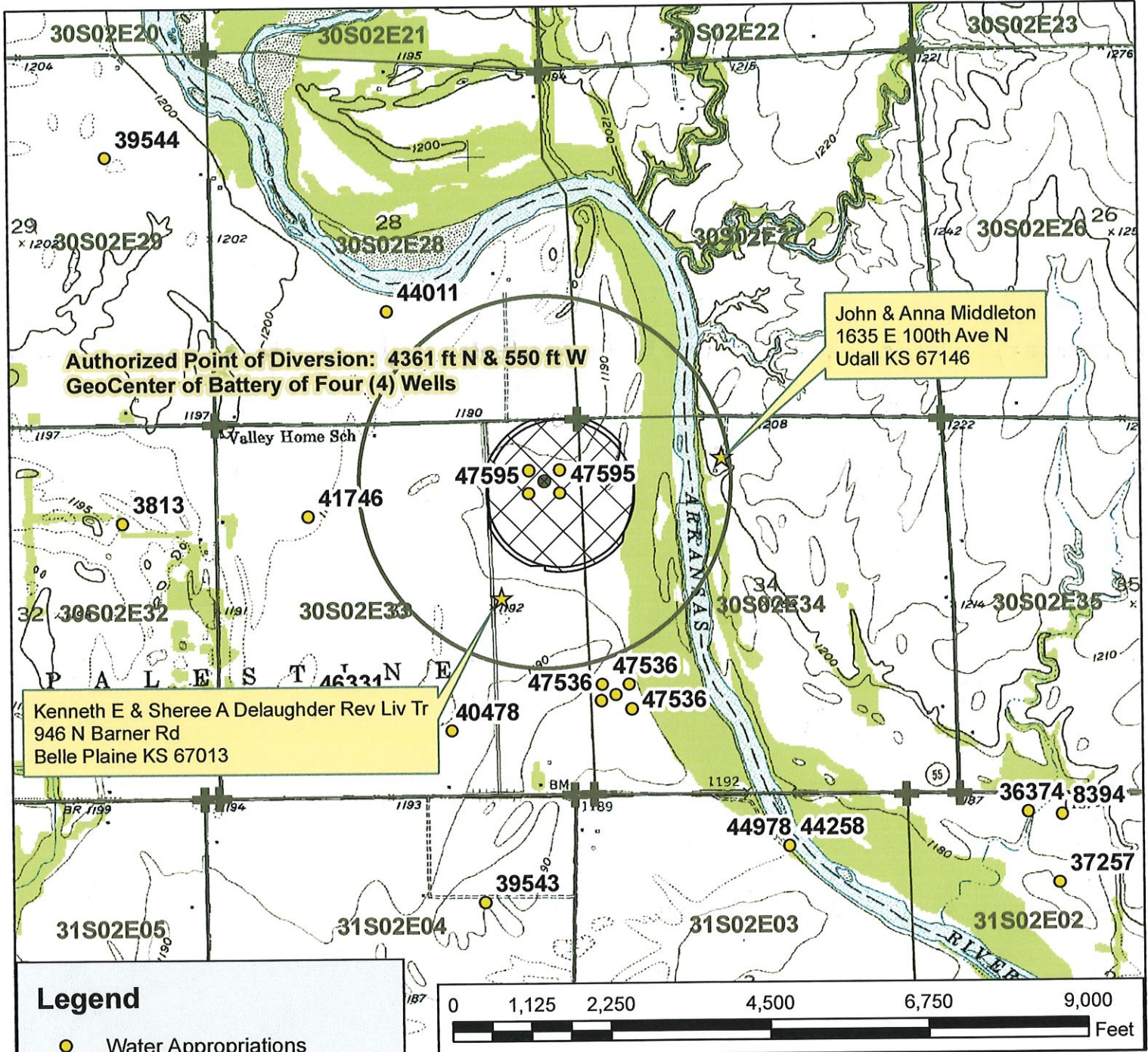
FEE SCHEDULE

Each application to change the place of use or the point of diversion under this section shall be accompanied by the application fee set forth in the schedule below: Make checks payable to: **Kansas Department of Agriculture**

(1) Application to change a point of diversion 300 feet or less	\$100
(2) Application to change a point of diversion more than 300 feet	\$200
(3) Application to change the place of use	\$200

RECEIVED

APR 27 2018



Authorized Point of Diversion: 4361 ft N & 550 ft W
GeoCenter of Battery of Four (4) Wells

John & Anna Middleton
1635 E 100th Ave N
Udall KS 67146


Kenneth E & Sheree A Delaughder Rev Liv Tr
946 N Barner Rd
Belle Plaine KS 67013

Legend

- Water Appropriations
- Authorized Point of Diversion
- ★ Domestic Well
- ⊕ Section Corner
- Section Lines
- Half Mile Circle

Place of Use

- ▨ Authorized
- ▨ Proposed



Water Appropriation, File No. 47595
Change in Place of Use Application Map (1 of 2)
33 & 34-30-2E // Sumner County

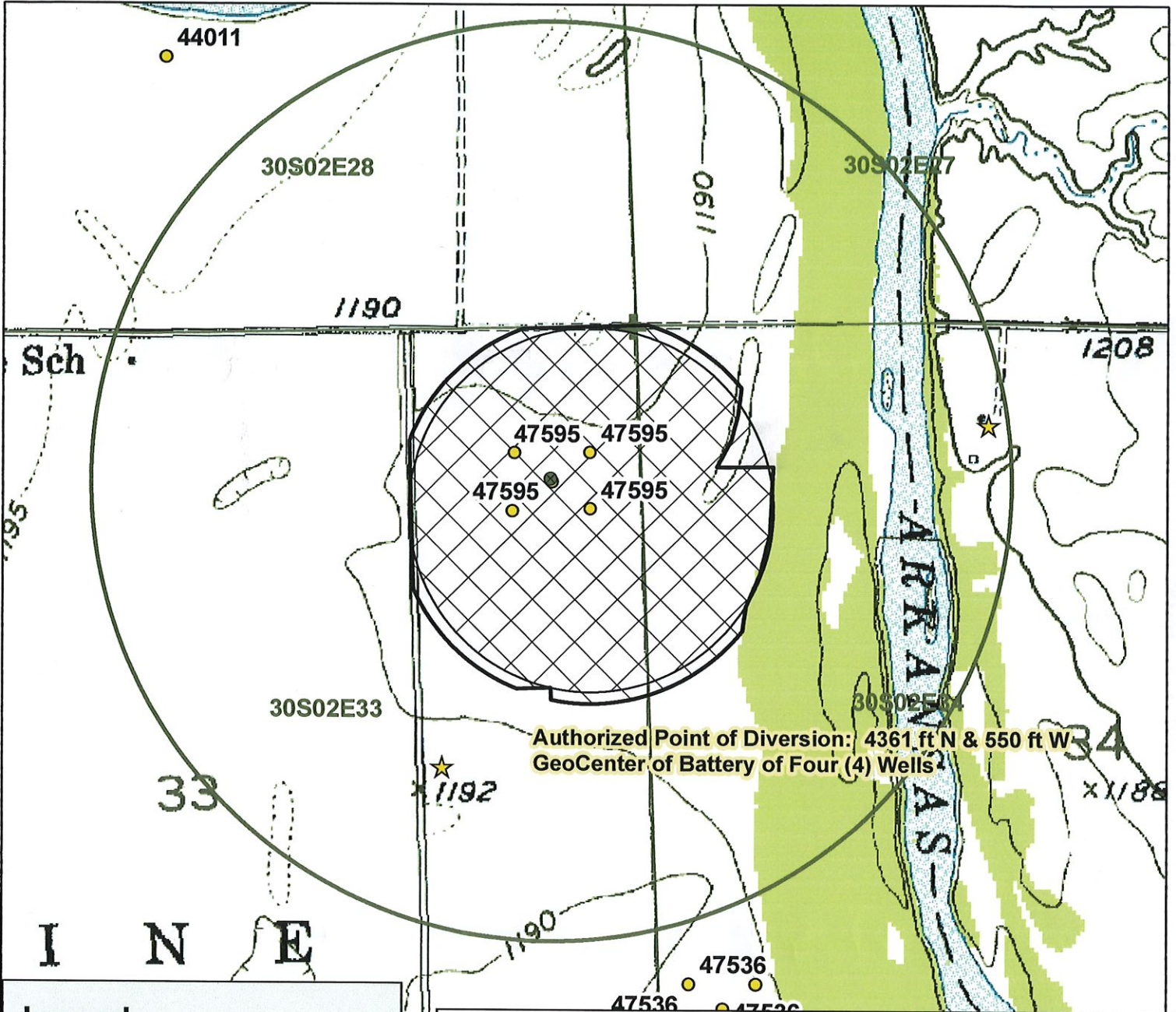
To the best of my knowledge, all wells within 1/2 mile of the authorized point of diversion have been shown.

RECEIVED

APR 27 2018


John Middleton 4-23-18
Signature





Legend

- Water Appropriations
 - Authorized Point of Diversion
 - ★ Domestic Well
 - ⊕ Section Corner
 - Section Lines
 - Half Mile Circle
- Place of Use**
- ▨ Authorized
 - ▨ Proposed



Water Appropriation, File No. 47595

Change in Place of Use Application Map (2 of 2)
 33 & 34-30-2E
 Sumner County

RECEIVED

APR 27 2018

Stafford Field Office
 Division of Water Resources

