

Kansas Department of Agriculture  
 Division of Water Resources  
**CHANGE: P/D WORKSHEET**

|  |                        |  |                               |  |  |
|--|------------------------|--|-------------------------------|--|--|
| 1. File Number:<br><b>9111</b>   | 2. Status Change Date: | 3. Change Num:<br><b>2</b>   | 4. Field Office:<br><b>02</b> | 5. GMD:<br><b>02</b>                                       |  |
| 6. Status: <input checked="" type="checkbox"/> Approved <input type="checkbox"/> Denied by DWR/GMD <input type="checkbox"/> Dismiss by Request/Failure to Return   |                        |  |                               | 7. Filing Date of Change:<br><b>4/4/2018</b>               |  |
| 8a. Applicant(s)<br>New to system <input type="checkbox"/>   |                        | Person ID _____<br>Add Seq# _____  |                               | 8c. Landowner(s)<br>New to system <input type="checkbox"/> |  |
| 8b. Landowner(s)<br>New to system <input type="checkbox"/>   |                        | Person ID <b>59301</b><br>Add Seq# <b>1</b>                                  |                               | 8d. WUC<br>New to system <input type="checkbox"/>          |  |
| <b>ONEOK HYDROCARBON LP<br/>1910 S BROADACRES RD<br/>HUTCHINSON KS 67501</b>   |                        | <b>ONEOK HYDROCARBON LP<br/>1910 S BROADACRES RD<br/>HUTCHINSON KS 67501</b> |                               |  |  |
| 9. Documents and Enclosure(s): <input checked="" type="checkbox"/> DWR Meter(s) Date to Comply: <b>12/31/18</b> <input checked="" type="checkbox"/> N & P Date to Comply: <b>12/31/18</b>  |                        |  |                               |  |  |
| <input type="checkbox"/> Anti-Reverse Meter <input type="checkbox"/> Meter Seal <input checked="" type="checkbox"/> Check Valve <input checked="" type="checkbox"/> N & P Form <input checked="" type="checkbox"/> Water Tube <input checked="" type="checkbox"/> Driller Copy <input checked="" type="checkbox"/> H & E Letter<br><input type="checkbox"/> Conservation Plan    Date Required: _____    Date Approved: _____    Date to Comply: _____ |                        |  |                               |  |  |
| 10. Use Made of Water    From: _____    To: _____  |                        |  |                               |  |  |
|  |                        |  |                               | Date Prepared: <b>4/4/18</b> By: <b>TJS</b>                |  |
|  |                        |  |                               | Date Entered: _____    By: _____                           |  |

File No. **9111**      11. County: **RENO**    Basin: **Arkansas River**      Stream: ---      Formation Code: **190 (Equis Beds)**      Special Use: **None**

| 12. Points of Diversion |     |     |     |       |           |    |     |    |    | Rate and Quantity |    |                    |              |                 |              |                 |                  |
|-------------------------|-----|-----|-----|-------|-----------|----|-----|----|----|-------------------|----|--------------------|--------------|-----------------|--------------|-----------------|------------------|
| CHK                     | MOD | DEL | ENT | PDIV  | Qualifier | S  | T   | R  | ID | 'N                | 'W | Comment (AKA Line) | Rate gpm/cfs | Quantity af/mgy | Rate gpm/cfs | Quantity af/mgy | Overlap PD Files |
| CHK                     |     |     |     | 18272 |           |    |     |    | 1  |                   |    | WELL #3            |              |                 |              |                 | 13953 & 21422    |
| DEL                     |     |     |     | 29206 |           |    |     |    | 2  |                   |    | WELL #4            |              |                 |              |                 | 13953 & 21422    |
| ENT                     |     |     |     |       | NW SW SW  | 22 | 23S | 6W |    |                   |    | WELL #4            | 135 GPM*     | 400 MGY (Comb)* | 135 GPM*     |                 | 13953 & 21422    |
| CHK                     |     |     |     | 81484 |           |    |     |    | 12 |                   |    | WELL #5            |              |                 |              |                 | 13953 & 21422    |
| CHK                     |     |     |     | 34727 |           |    |     |    | 4  |                   |    | WELL #6            |              |                 |              |                 | 13953 & 21422    |

13. Storage: Rate \_\_\_\_\_ NF    Quantity \_\_\_\_\_ ac/ft    Additional Rate \_\_\_\_\_ NF    Additional Quantity \_\_\_\_\_ ac/ft

14. Limitation: \_\_\_\_\_ af/yr at \_\_\_\_\_ gpm (\_\_\_\_\_ cfs) when combined with file number(s) \_\_\_\_\_  
 Limitation: \_\_\_\_\_ af/yr at \_\_\_\_\_ gpm (\_\_\_\_\_ cfs) when combined with file number(s) \_\_\_\_\_

15. 5YR Allocation: Allocation Type \_\_\_\_\_ Start Year \_\_\_\_\_ 5 YR Amount \_\_\_\_\_ Amount Unit \_\_\_\_\_ Base Acres \_\_\_\_\_ Comment \_\_\_\_\_

| 16. Place of Use |     |     |     |       |   |   |   |    |  | NE¼  |      |      |      | NW¼  |      |      |      | SW¼  |      |      |      | SE¼  |      |      |      | Total | Owner | Chg? | Overlap Files       |  |
|------------------|-----|-----|-----|-------|---|---|---|----|--|------|------|------|------|------|------|------|------|------|------|------|------|------|------|------|------|-------|-------|------|---------------------|--|
| CHK              | MOD | DEL | ENT | PUSE  | S | T | R | ID |  | NE ¼ | NW ¼ | SW ¼ | SE ¼ | NE ¼ | NW ¼ | SW ¼ | SE ¼ | NE ¼ | NW ¼ | SW ¼ | SE ¼ | NE ¼ | NW ¼ | SW ¼ | SE ¼ |       |       |      |                     |  |
| CHK              |     |     |     | 25127 |   |   |   | 1  |  |      |      |      |      |      |      |      |      |      |      |      |      |      |      |      |      |       | 8b.   | No   | 13953, 21422, 24034 |  |
|                  |     |     |     |       |   |   |   |    |  |      |      |      |      |      |      |      |      |      |      |      |      |      |      |      |      |       |       |      |                     |  |
|                  |     |     |     |       |   |   |   |    |  |      |      |      |      |      |      |      |      |      |      |      |      |      |      |      |      |       |       |      |                     |  |
|                  |     |     |     |       |   |   |   |    |  |      |      |      |      |      |      |      |      |      |      |      |      |      |      |      |      |       |       |      |                     |  |
|                  |     |     |     |       |   |   |   |    |  |      |      |      |      |      |      |      |      |      |      |      |      |      |      |      |      |       |       |      |                     |  |
|                  |     |     |     |       |   |   |   |    |  |      |      |      |      |      |      |      |      |      |      |      |      |      |      |      |      |       |       |      |                     |  |

Base Acres: ---    Year: ---    Minimum Reasonable Quantity: ---

Comments: **\*Rate/Quant/Limitations should all remain the same as the previous p/d (Pdiv 29206, ID2)**

Submit completed application to:  
 Kansas Department of Agriculture  
 Division of Water Resources  
 Field Office for your area.  
 Call for address:

Topeka -- (785) 296-5733  
 Stafford -- (620) 234-5311  
 Stockton -- (785) 425-6787  
 Garden City -- (620) 276-2901  
<http://agriculture.ks.gov/dwr>

## DWR FIELD OFFICE APPLICATION FOR APPROVAL TO CHANGE THE PLACE OF USE AND/OR THE POINT OF DIVERSION **WATER METER REQUIRED**



**STATE OF KANSAS**

**Filing Fee Must Accompany the Application, K.S.A. 82a-708b(b), as amended.**  
 Fee Schedule is on the third page of this application form.

**Paragraph Nos. 1, 2, 3 & 5 must be completed. Complete all other applicable portions.** If change in point of diversion is greater than 100 feet, or if place of use will be changed, include a topographic map or detailed plat showing the authorized and proposed point(s) of diversion and/or place of use.

File No. 9111

**RECEIVED**  
 1:15 pm  
**APR 04 2018**

1. Application is hereby made for approval of the Chief Engineer to change the (check one or both):

Place of Use                       Point of Diversion

under the water right which is the subject of this application in accordance with the conditions described below

The source of supply is:                       Groundwater                       Surface water

Stafford Field Office  
 Division of Water Resources

2. Name and address of Applicant: ONEOK Hydrocarbon, L.P.

1910 South Broadacres Road, Hutchinson, KS, 67501-9627

Phone Number: (620) 694-1703

Email address: Oyetunde.Oyewo@oneok.com

Name and address of Water Use Correspondent: ONEOK Hydrocarbon, L.P.

1910 S BROADACRES RD, HUTCHINSON KS 67501

Phone Number: (620) 694-1703

Email address: Oyetunde.Oyewo@oneok.com

3. The presently authorized place of use is:

Owner of Land --- NAME: ONEOK Hydrocarbon, L.P.

ADDRESS: 1910 South Broadacres Road, Hutchinson, KS, 67501-9627

(If there is more than one landowner, attach supplemental sheets as necessary.)

| Sec. | Twp. | Range | NE¼                                |     |     |     | NW¼ |     |     |     | SW¼ |     |     |     | SE¼ |     |     |     | TOTAL ACRES |  |  |  |  |
|------|------|-------|------------------------------------|-----|-----|-----|-----|-----|-----|-----|-----|-----|-----|-----|-----|-----|-----|-----|-------------|--|--|--|--|
|      |      |       | NE¼                                | NW¼ | SW¼ | SE¼ | NE¼ | NW¼ | SW¼ | SE¼ | NE¼ | NW¼ | SW¼ | SE¼ | NE¼ | NW¼ | SW¼ | SE¼ |             |  |  |  |  |
| 22   | 23S  | 6W    | Cooling Towers & Brine Manufacture |     |     |     |     |     |     |     |     |     |     |     |     |     |     |     |             |  |  |  |  |
|      |      |       |                                    |     |     |     |     |     |     |     |     |     |     |     |     |     |     |     |             |  |  |  |  |

4. If this application is for a change in place of use, it is proposed that the place of use be changed to:

Owner of Land --- NAME: No Change

ADDRESS: ---

(If there is more than one landowner, attach supplemental sheets as necessary.)

| Sec. | Twp. | Range | NE¼ |     |     |     | NW¼ |     |     |     | SW¼ |     |     |     | SE¼ |     |     |     | TOTAL ACRES |  |  |  |  |
|------|------|-------|-----|-----|-----|-----|-----|-----|-----|-----|-----|-----|-----|-----|-----|-----|-----|-----|-------------|--|--|--|--|
|      |      |       | NE¼ | NW¼ | SW¼ | SE¼ | NE¼ | NW¼ | SW¼ | SE¼ | NE¼ | NW¼ | SW¼ | SE¼ | NE¼ | NW¼ | SW¼ | SE¼ |             |  |  |  |  |
|      |      |       |     |     |     |     |     |     |     |     |     |     |     |     |     |     |     |     |             |  |  |  |  |

**For Office Use Only:** Code \_\_\_\_\_ Fee \$ 100- TR # \_\_\_\_\_ Receipt Date \_\_\_\_\_ Check # 1281644

6. **Presently authorized point of diversion: Well # 3**  
 One in the SW Quarter of the SW Quarter of the SW Quarter of Section 22, Township 23 South, Range 6 W, in Reno County, Kansas, 562 feet North 4998 feet West of Southeast corner of section. Authorized Rate 115 GPM Authorized Quantity 1227.555 AF (Combined) Depth of well 72 (feet)  
**(DWR use only: Computer ID No. 1 GPS --- feet North --- feet West)**  
 This point will not be changed  This point will be changed as follows:  No change, point better described with GPS as follows:  
**Proposed point of diversion: (Complete only if change is requested or if existing point is better described by GPS)**  
 One in the \_\_\_\_\_ Quarter of the \_\_\_\_\_ Quarter of the \_\_\_\_\_ Quarter of Section \_\_\_\_\_, Township \_\_\_\_\_ South, Range \_\_\_\_\_ (EW), in \_\_\_\_\_ County, Kansas, \_\_\_\_\_ feet North \_\_\_\_\_ feet West of Southeast corner of section. Proposed Rate \_\_\_\_\_ Proposed Quantity \_\_\_\_\_ Proposed well depth (feet) \_\_\_\_\_  
 This point is:  Additional Well  Geo Center List other water rights that will use this point 13953 & 21422

5. **Presently authorized point of diversion: Well #4**  
 One in the NW Quarter of the SW Quarter of the SW Quarter of Section 22, Township 23 South, Range 6 W, in Reno County, Kansas, 1153 feet North 4666 feet West of Southeast corner of section. Authorized Rate 135 GPM Authorized Quantity 1227.555 AF (Combined) Depth of well 49 (feet)  
**(DWR use only: Computer ID No. 2 GPS --- feet North --- feet West)**  
 This point will not be changed  This point will be changed as follows:  No change, point better described with GPS as follows:  
**Proposed point of diversion: (Complete only if change is requested or if existing point is better described by GPS)**  
 One in the NW Quarter of the SW Quarter of the SW Quarter of Section 22, Township 23 South, Range 6 W, in Reno County, Kansas, 1172 feet North 4657 feet West of Southeast corner of section. Proposed Rate No Change Proposed Quantity No Change Proposed well depth (feet) 70'  
 This point is:  Additional Well  Geo Center List other water rights that will use this point 13953 & 21422

-See attached Supplemental Sheet for additional P/D's

7. The changes herein are desired for the following reasons?  
 (please be specific) Condition and well efficiency of the existing point of diversion (Well No. 4) is poor and needs to be replaced with a new well.

8. If a well, is the test hole log attached?  Yes  No

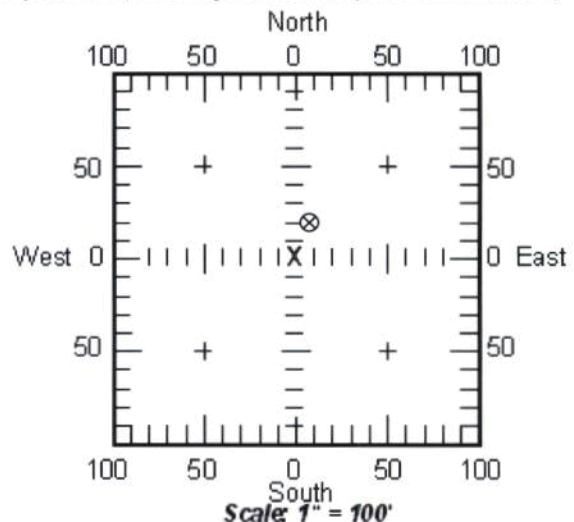
9. The change(s) (was)(will be) completed by?  
April 25, 2018

10. If the point of diversion is a well:  
 (a) What are you going to do with the old well?  
The current point of diversion will be plugged and abandoned.  
 (b) When will this be done? within 30 days of April 25, 2018

11. Groundwater Management District recommendation attached?  Yes  No

12. Assisted by TJS - SFFO

13a. If the proposed point of diversion will be relocated within 100 feet of the existing point of diversion, indicate its location on the diagram below in relation to the existing point of diversion. (PLEASE NOTE: The "X" in center of diagram below represents presently authorized point of diversion.)



13b. If the proposed point of diversion will be relocated more than 100 feet but within 1320 feet from the existing point of diversion, attach a topographic map or aerial photograph. For groundwater sources, show all wells (including domestic) within one-half mile of the proposed point of diversion and the names and mailing addresses of the owners. For surface water sources, show the names and addresses of the landowner(s) one-half mile downstream and one-half mile upstream from your property lines.

RECEIVED

APR 04 2018

14. If the proposed groundwater point of diversion is 300 or fewer feet from existing point of diversion, complete the following:
- (a) Does the undersigned represent all owners of the currently authorized place(s) of use identified in this application?  
 Yes     No    (If no, all owners must sign this application.)
  - (b) Will the ownership interest of any owner of the currently authorized place(s) of use identified in this application be adversely affected if this application is approved as requested?  
 Yes     No    (If yes, all owners must sign this application.)
  - (c) If this application is not approved expeditiously, will there be substantial damage to property, public health or safety?  
 Yes     No    (If no, all owners must sign this application.)


If the application proposes a surface water change in point of diversion, a groundwater change in point of diversion greater than 300 feet, or a change in place of use, the application must be signed by all owners of the currently authorized place of use, or their duly authorized agent (attach notarized statement authorizing representation).

**I hereby verify, being first duly sworn upon my oath or affirmation and under penalty of perjury, that I am of lawful age and the owner, the spouse of the owner, or a duly authorized agent of the owner(s) to make this application on their behalf, in regards to the water right(s) to which this application pertains. I further verify that the statements contained in this application are true, correct and complete.**

Dated at RENO COUNTY, Kansas, this 3rd day of APRIL, 2018.

|  |   |
|--|---|
| <p style="text-align: center;"><u><i>Oyewo</i></u><br/>         _____<br/>         (Owner)<br/> <b>Oyeturunde Oyewo</b><br/>         _____<br/>         (Please Print)</p> | <p style="text-align: center;">_____<br/>         (Spouse)<br/>         _____<br/>         (Please Print)</p> |
| <p style="text-align: center;">_____<br/>         (Owner)<br/>         _____<br/>         (Please Print)</p>   | <p style="text-align: center;">_____<br/>         (Spouse)<br/>         _____<br/>         (Please Print)</p> |
| <p style="text-align: center;">_____<br/>         (Owner)<br/>         _____<br/>         (Please Print)</p>   | <p style="text-align: center;">_____<br/>         (Spouse)<br/>         _____<br/>         (Please Print)</p> |

State of Kansas }  
 County of RENO } SS



I hereby certify that the foregoing application was signed in my presence and sworn to before me this 3rd day of April, 2018.

*[Signature]*  
 \_\_\_\_\_  
 Notary Public

My Commission Expires 4-1-21

**ONLY COMPLETE APPLICATIONS WILL BE PROCESSED.** To be complete, all of the applicable portions of the application form must be completed with accurate information; maps, if necessary, must be included; signatures of all the appropriate owners' must be affixed to the application and notarized; and the appropriate fee must be paid.

**FEE SCHEDULE**

- Each application to change the place of use or the point of diversion under this section shall be accompanied by the application fee set forth in the schedule below: Make checks payable to: **Kansas Department of Agriculture**
- (1) Application to change a point of diversion 300 feet or less ..... \$100
  - (2) Application to change a point of diversion more than 300 feet ..... \$200
  - (3) Application to change the place of use ..... \$200

RECEIVED

APR 04 2018

Stafford Field Office  
 Division of Water Resources

**SUMMARY ORDER APPROVING APPLICATION FOR CHANGE AND IMPOSING CONDITIONS**

This Summary Order is issued under authority of K.S.A. 82a-708b, as amended, and K.A.R. 5-5-1, et seq. and other applicable provisions of the *Kansas Water Appropriation Law, K.S.A. 82a-701 et. seq.*, and rules and regulations promulgated thereunder, With the exception of those conditions expressly contained herein, this Summary Order does not change the terms, conditions and limitations of File No. 9111.

1. A change application was received on 4/4/2018 requesting that the place of use and / or point of diversion authorized under the above-referenced file number be changed as described in the application.
2. On and after the effective date of this summary order, the authorized place(s) of use shall be located substantially as shown on the topographic map accompanying the application to change the place of use.  Applicable  Not Applicable
3. The change in point of diversion shall not impair existing rights and shall be limited to the same source or sources of water as previously authorized. The point of diversion authorized by this summary order shall be located within a 50 foot radius of the authorized point(s) of diversion.  Applicable  Not Applicable
4. The point(s) of diversion authorized herein shall not actually be located more than 71 feet from the previously authorized point(s) of diversion.  Applicable  Not Applicable
5. As required by K.A.R. 5-3-5d, if the works for diversion is a well with a diversion rate of 100 gallons per minute or more, a tube or other device suitable for making water level measurements shall be installed, operated and maintained in accordance with K.A.R. 5-6-13.  Applicable  Not Applicable
6. The owner of the authorized place(s) of use shall properly install an acceptable water flow meter on or before **December 31, 2018**, or before the first use of water, whichever occurs first. The water flow meter shall be installed, operated and maintained in accordance with K.A.R. 5-1-4 through 5-1-12. As required by K.S.A. 82a-732, as amended, and K.A.R. 5-3-5e, the owner shall maintain records and report the reading of the water flow meter and the total quantity of water diverted annually to the Chief Engineer by March 1 following the end of each calendar year.  Applicable  Not Applicable
7. Installation of the works for diversion of water shall be completed on or before **December 31, 2018**, or within any authorized extension of time. By March 1, 2019 the applicant shall notify the Chief Engineer that construction of the works for diversion has been completed, on the form provided by the Chief Engineer, as required by K.A.R. 5-8-4e.  Applicable  Not Applicable
8. The completed well log shall be submitted with the required notice.  Applicable  Not Applicable
9. All diversion works into which any type of chemical or other foreign substance will be injected into the water shall be equipped with an in-line, automatic, quick-closing check valve capable of preventing pollution of the source of the water supply. The check valve(s) shall be installed, operated and maintained in accordance with K.A.R. 5-3-5c.  Applicable  Not Applicable
10. Additional Conditions are attached.  Yes  No
11. In accordance with K.S.A. 82a-708a, as amended, and K.A.R. 5-5-14, all of the owners of the authorized place(s) of use of water appropriated under the above-referenced file number are responsible for compliance with its terms, conditions and limitations, as amended and/or supplemented by this Summary Order, and with applicable provisions of the *Kansas Water Appropriation Law* and the *Rules and Regulations* promulgated thereunder. Failure to comply with these provisions may result in civil penalties pursuant to K.S.A. 82a-737, as amended, and/or the suspension or revocation and dismissal of the water or appropriation right or any other enforcement actions authorized by law.

**Administrative Appeal and Effective Date of Order**

If you are aggrieved by this order, pursuant to K.S.A. 82a-1901, you may request an evidentiary hearing before the Chief Engineer or request administrative review by the Secretary of Agriculture. A request for hearing by the Chief Engineer must be filed within **15 days** of service of this Order and a request for administrative review by the Secretary must be filed within **30 days** pursuant to K.S.A. 77-531. Any request for administrative review must state a basis for review pursuant to K.S.A. 77-527. File any request with **Kansas Department of Agriculture, Legal Division, 1320 Research Park Drive, Manhattan, KS 66502**. Failure to timely request a hearing or review may preclude review under the Kansas Judicial Review Act.

*For Use by Register of Deeds*

FOR OFFICE USE ONLY  
**APPLICATION APPROVED AND  
SUMMARY ORDER ISSUED**

By: Jeff Lanterman  
Duly Authorized Designee of the Chief Engineer

(Print Name): Jeff Lanterman  
Division of Water Resources - Kansas Department of Agriculture

Date of Issuance: 4/11/2018

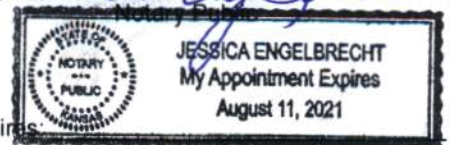
State of Kansas )

County of Stafford ) SS

Acknowledged before me on 4/11/2018

by Jeff Lanterman

Signature: Jessica Engelbrecht



My commission expires

(Notary Seal)

File No. 9111

RECEIVED

APR 04 2018

APPLICATION FOR APPROVAL TO CHANGE  
THE PLACE OF USE AND/OR POINT OF DIVERSION  
SUPPLEMENTAL SHEET  
FILE NO. 9111

**Presently authorized point of diversion: Well #5**  
 One in the NW Quarter of the SW Quarter of the SW Quarter of Section 22, Township 23 South, Range 6 W, in Reno County, Kansas, 1087 feet North 4980 feet West of Southeast corner of section. Authorized Rate 125 GPM Authorized Quantity 1227.555 AF (Combined) Depth of well 52 (feet)  
 (DWR use only: Computer ID No. 12 GPS --- feet North --- feet West)  
 This point will not be changed  This point will be changed as follows:  No redrill, point better described with GPS as follows:  
**Proposed point of diversion: (Complete only if change is requested)**  
 One in the \_\_\_\_\_ Quarter of the \_\_\_\_\_ Quarter of the \_\_\_\_\_ Quarter of Section \_\_\_\_\_, Township \_\_\_\_\_ South, Range \_\_\_\_\_ (E/W), in \_\_\_\_\_ County, Kansas, \_\_\_\_\_ feet North \_\_\_\_\_ feet West of Southeast corner of section. Proposed Rate \_\_\_\_\_ Proposed Quantity \_\_\_\_\_ Proposed well depth (feet) \_\_\_\_\_  
 This point is:  Additional Well  Geo Center List other water rights that will use this point 13953 & 21422

**Presently authorized point of diversion: Well #6**  
 One in the SW Quarter of the NW Quarter of the SW Quarter of Section 22, Township 23 South, Range 6 W, in Reno County, Kansas, 1485 feet North 4650 feet West of Southeast corner of section. Authorized Rate 435 GPM Authorized Quantity 1227.555 AF (Combined) Depth of well 92 (feet)  
 (DWR use only: Computer ID No. 4 GPS --- feet North --- feet West)  
 This point will not be changed  This point will be changed as follows:  No redrill, point better described with GPS as follows:  
**Proposed point of diversion: (Complete only if change is requested)**  
 One in the \_\_\_\_\_ Quarter of the \_\_\_\_\_ Quarter of the \_\_\_\_\_ Quarter of Section \_\_\_\_\_, Township \_\_\_\_\_ South, Range \_\_\_\_\_ (E/W), in \_\_\_\_\_ County, Kansas, \_\_\_\_\_ feet North \_\_\_\_\_ feet West of Southeast corner of section. Proposed Rate \_\_\_\_\_ Proposed Quantity \_\_\_\_\_ Proposed well depth (feet) \_\_\_\_\_  
 This point is:  Additional Well  Geo Center List other water rights that will use this point 13953 & 21422

**Presently authorized point of diversion:**  
 One in the \_\_\_\_\_ Quarter of the \_\_\_\_\_ Quarter of the \_\_\_\_\_ Quarter of Section \_\_\_\_\_, Township \_\_\_\_\_ South, Range \_\_\_\_\_ (E/W), in \_\_\_\_\_ County, Kansas, \_\_\_\_\_ feet North \_\_\_\_\_ feet West of Southeast corner of section. Authorized Rate \_\_\_\_\_ Authorized Quantity \_\_\_\_\_ Depth of well \_\_\_\_\_ (feet)  
 (DWR use only: Computer ID No. \_\_\_\_\_ GPS \_\_\_\_\_ feet North \_\_\_\_\_ feet West)  
 This point will not be changed  This point will be changed as follows:  No redrill, point better described with GPS as follows:  
**Proposed point of diversion: (Complete only if change is requested)**  
 One in the \_\_\_\_\_ Quarter of the \_\_\_\_\_ Quarter of the \_\_\_\_\_ Quarter of Section \_\_\_\_\_, Township \_\_\_\_\_ South, Range \_\_\_\_\_ (E/W), in \_\_\_\_\_ County, Kansas, \_\_\_\_\_ feet North \_\_\_\_\_ feet West of Southeast corner of section. Proposed Rate \_\_\_\_\_ Proposed Quantity \_\_\_\_\_ Proposed well depth (feet) \_\_\_\_\_  
 This point is:  Additional Well  Geo Center List other water rights that will use this point \_\_\_\_\_

**Presently authorized point of diversion:**  
 One in the \_\_\_\_\_ Quarter of the \_\_\_\_\_ Quarter of the \_\_\_\_\_ Quarter of Section \_\_\_\_\_, Township \_\_\_\_\_ South, Range \_\_\_\_\_ (E/W), in \_\_\_\_\_ County, Kansas, \_\_\_\_\_ feet North \_\_\_\_\_ feet West of Southeast corner of section. Authorized Rate \_\_\_\_\_ Authorized Quantity \_\_\_\_\_ Depth of well \_\_\_\_\_ (feet)  
 (DWR use only: Computer ID No. \_\_\_\_\_ GPS \_\_\_\_\_ feet North \_\_\_\_\_ feet West)  
 This point will not be changed  This point will be changed as follows:  No redrill, point better described with GPS as follows:  
**Proposed point of diversion: (Complete only if change is requested)**  
 One in the \_\_\_\_\_ Quarter of the \_\_\_\_\_ Quarter of the \_\_\_\_\_ Quarter of Section \_\_\_\_\_, Township \_\_\_\_\_ South, Range \_\_\_\_\_ (E/W), in \_\_\_\_\_ County, Kansas, \_\_\_\_\_ feet North \_\_\_\_\_ feet West of Southeast corner of section. Proposed Rate \_\_\_\_\_ Proposed Quantity \_\_\_\_\_ Proposed well depth (feet) \_\_\_\_\_  
 This point is:  Additional Well  Geo Center List other water rights that will use this point \_\_\_\_\_

RECEIVED  
APR 01 2018  
Stafford Field Office  
Division of Water



**ONEOK**  
HYDROCARBON

A SUBSIDIARY OF ONEOK

**Via Fed Ex**

April 3, 2018

Mr. Tyler Saryerwinnie  
Kansas Department of Agriculture  
Division of Water Resources  
Stafford Field Office  
300 S. Main Street  
Stafford, Kansas 67578-1521

**RE: APPLICATION FOR APPROVAL TO CHANGE THE PLACE OF USE AND/OR THE POINT OF  
DIVERSION FILE NOS. 21422, 13953, AND 9111 – WATER WELL #4  
ONEOK HYDROCARBON, L.P. – HUTCHINSON FRACTIONATION FACILITY**

Dear Mr. Saryerwinnie:

ONEOK Hydrocarbon, L.P. (ONEOK) received the requested letter from the Kansas Department of Agriculture that included applications to change a point of diversion under the above water right files. The applications are being submitted to move Water Well #4 twenty-one (21) feet Northeast of its current authorized location. Enclosed are the three applications, the Equus Beds Groundwater Management District #2 Abandoned Well Plugging Agreement, and two checks that total \$300 (\$100 per water right). At this time, ONEOK does not have a specific date of installation and plugging of the wells but intends to be completed by April 25<sup>th</sup>.

If you have any questions or require additional information, please contact Roger Nikolai Kotschegarow, Environmental Engineer, at 620 694-1723 or me at 620 694-17031.

Respectfully,

Oyetunde Oyewo  
Plant Manager

Attachments

RECEIVED

APR 04 2018

Stafford Field Office  
Division of Water Resources



**Equus Beds Groundwater Management District No. 2  
Abandoned Well Plugging Agreement**

I, ONEOK Hydrocarbon, L.P., the undersigned and owner of an abandoned water well understand that an abandoned water well is a groundwater contamination threat and a public health and safety hazard.

The abandoned water well is located NW, SW, SW, Section 22, Township 23 South, Range 6 East/West, Reno County which is approximately 1153 feet North/South and 4666 feet East/West of the apparent SE section corner. Total well depth is 49 feet and the diameter of the well is \_\_\_\_\_ inches. Current depth to static water level in the well is \_\_\_\_\_ feet below land surface. The well was previously authorized by water permit no. 9111, 1395, & 21422.

I agree to properly plug the abandoned well pursuant to the Equus Beds Groundwater Management District rules and regulations K.A.R. 28-30-200 through K.A.R. 28-30-207 and the following agreement provisions:

1. Well plugging operations will be supervised by either (a) a water well contractor licensed with the Kansas Department of Health and Environment, (b) a profession engineer or geologist licensed to practice in the State of Kansas, or (c) the abandoned water well owner or land owner of the property on which the water well or borehole is located.
2. The above described well will be plugged: a) by April 25, 2018, or b) within 30 days after the replacement well, approved by a change in point of diversion, becomes operational.
3. A completed WWC-5P form will be submitted to the Kansas Department of Health and Environment within 30 days after the abandoned well is plugged and a copy of the WWC-5P form will be furnished to the District within the same period of time.
4. The well owner or authorized agent will notify the District 48 hours before plugging operations occur.
5. Failure to comply with the provisions of this agreement shall constitute noncompliance of the groundwater management district rules and regulations K.A.R. 28-30-200 through K.A.R. 28-30-207.

Dated this 3rd day of APRIL, 2018 at RENO COUNTY  
Signature [Signature] OYETUNDE OYEWO, PLANT MANAGER  
ONEOK HYDROCARBON, Z. P.  
Address 1910 S. BROADACRES ROAD  
City, State, Zip Code HUTCHINSON, KS 67501  
Telephone \_\_\_\_\_

State of Kansas County of Reno  
Subscribed and affirmed to before me this 3rd day of April, 2018  
by [Signature]  
(Notary Public)  
My Commission Expires 4-1-21

RECEIVED

ARIANNA HOSKINSON  
Notary Public - State of Kansas  
My Appt. Expires 4-1-21

APR 04 2018  
Stafford Field Office  
Division of Water Resources

STATE OF KANSAS

DEPARTMENT OF AGRICULTURE  
DIVISION OF WATER RESOURCES  
STAFFORD FIELD OFFICE  
300 S. MAIN STREET  
STAFFORD, KS 67578-1521



PHONE: (620) 234-5311  
FAX: (620) 234-6900  
www.agriculture.ks.gov

GOVERNOR JEFF COLYER, M.D.  
JACKIE McCLASKEY, SECRETARY OF AGRICULTURE

March 11, 2018

Oneok Hydrocarbon LP  
1910 S Broadacres Rd  
Hutchinson KS 67501

Re: Water Right, File No(s). 9111

Dear Water Right Owner:

Enclosed is the order executed by the Chief Engineer, Division of Water Resources, Kansas Department of Agriculture, approving the application for change under the above referenced file number(s).

Your attention is directed to the enclosures and to the terms, conditions and limitations specified in this approval for change. An acceptable water flow meter must be installed on your well before any water is applied as authorized under this change approval. A copy of the approved list of Certified Water Flowmeters as well as the regulations regarding the installation of flowmeters, measurement tubes and check valves can be found at <http://agriculture.ks.gov/divisions-programs/dwr/water-appropriation/water-flowmeters>. If you do not have access to the internet, please contact this office and we will send you a paper copy of the referenced information.

Since this order modifies the original document referred to above, it should be recorded with the Register of Deeds as other instruments affecting real estate.

This order requires that a notice and completion of works form be submitted once the diversion works are completed, including a properly installed flowmeter. This form is available at the referenced website.

Any abandoned well must be plugged in accordance with the requirements of Article 30 of the Rules and Regulations as adopted by the Kansas Department of Health and Environment.

Should you have any questions, please feel free to contact this office. If you wish to refer to a specific file, please reference it when you contact us.

Sincerely,

Jeff Lanterman  
Water Commissioner

Enclosures

pc: Water Rights Section  
Groundwater Management District No. 2

## CERTIFICATE OF SERVICE

On this **11th** day of **April, 2018**, I hereby certify that the attached Change in Point of Diversion for Water Right, File No. **9111**, dated **April 11, 2018** was mailed via Certified U.S. mail to the following:

Oneok Hydrocarbon LP  
1910 S Broadacres Rd  
Hutchinson KS 67501

A copy of the letter was sent to the following:

GMD 2

  
Staff