

Kansas Department of Agriculture
 Division of Water Resources
CHANGE: P/U WORKSHEET

1. File Number: 8407	2. Status Change Date:	3. Change Num: 2	4. Field Office: 02	5. GMD:
6. Status: <input checked="" type="checkbox"/> Approved <input type="checkbox"/> Denied by DWR/GMD <input type="checkbox"/> Dismiss by Request/Failure to Return				7. Filing Date of Change: 5/6/19
8a. Applicant(s) New to system <input type="checkbox"/>		Person ID _____ Add Seq# _____		8c. Landowner(s) New to system <input checked="" type="checkbox"/>
GOOD EARTH RANCH INC WALT SALMANS PO BOX 128 HANSTON KS 67849-0128		GWENDOLYN C SALMANS PO BOX 128 HANSTON KS 67849-0128		
8b. Landowner(s) New to system <input type="checkbox"/>		Person ID 6257 Add Seq# 1		8d. WUC New to system <input type="checkbox"/>
GOOD EARTH RANCH INC WALT SALMANS PO BOX 128 HANSTON KS 67849-0128		GOOD EARTH RANCH INC WALT SALMANS PO BOX 128 HANSTON KS 67849-0128		
9. Documents and Enclosure(s): <input checked="" type="checkbox"/> DWR Meter(s) Date to Comply: 12/31/19 <input type="checkbox"/> N & P Date to Comply: _____				
<input type="checkbox"/> Anti-Reverse Meter <input type="checkbox"/> Meter Seal <input checked="" type="checkbox"/> Check Valve <input type="checkbox"/> N & P Form <input type="checkbox"/> Water Tube <input type="checkbox"/> Driller Copy <input type="checkbox"/> H & E Letter <input type="checkbox"/> Conservation Plan Date Required: _____ Date Approved: 5/14/19 Date to Comply: _____				
10. Use Made of Water From: _____ To: _____				
Date Prepared: 5/8/19				By: TJS
Date Entered: _____				By: _____

File No. **8407** 11. County: **HODGEMAN** Basin: **Buckner Creek** Stream: --- Formation Code: --- Special Use: ---

12. Points of Diversion										Rate and Quantity						
CHK	MOD	DEL	PDIV	Qualifier	S	T	R	ID	'N	'W	Comment (AKA Line)	Rate gpm/cfs	Quantity af/mgy	Rate gpm/cfs	Quantity af/mgy	Overlap PD Files
CHK	11126							2								None

13. Storage: Rate _____ NF Quantity _____ ac/ft Additional Rate _____ NF Additional Quantity _____ ac/ft

14. Limitation: _____ af/yr at _____ gpm (_____ cfs) when combined with file number(s) _____
 Limitation: _____ af/yr at _____ gpm (_____ cfs) when combined with file number(s) _____

15. 5YR Allocation: Allocation Type _____ Start Year _____ 5 YR Amount _____ Amount Unit _____ Base Acres _____ Comment _____

16. Place of Use										NE¼								NW¼				SW¼				SE¼				Total	Owner	Chg?	Overlap Files
CHK	MOD	DEL	ENT	PUSE	S	T	R	ID		NE ¼	NW ¼	SW ¼	SE ¼	NE ¼	NW ¼	SW ¼	SE ¼	NE ¼	NW ¼	SW ¼	SE ¼	NE ¼	NW ¼	SW ¼	SE ¼								
MOD	31019	31	22S	22W	3									17.5	Lot 3 13.5	Lot 4 31	20.5									82.5				8b. No, HG 65, 19130, 28176, 36641, 38764, 20177052-MF, 36647*			
MOD	35362	36	22S	23W	1										Lot 4 12	20	14.5	15	17.5	19.5					98.5				8b. No, HG 65, 19130, 28176, 36641, 38764, 20177052-MF, 36647*				
MOD	10365	6	23S	22W	1					Lot 1 30.5	Lot 2 25	17	13	Lot 3 4.5	Lot 4 3.5										93.5				8b. No, HG 65, 19130, 28176, 36641, 38764, 20177052-MF, 36647*				
MOD	58076	1	23S	23W	2					Lot 1 8	Lot 2 10	3.5	2.5									30	30	31	31	146				8c. No, HG 65, 19130, 28176, 36641, 38764, 20177052-MF, 36647*			

Base Acres: **80** Year: **Multiple** Minimum Reasonable Quantity: **1.32 AF/acre**
 Comments:

*TIS-SFPD

Submit completed application to:
 Kansas Department of Agriculture
 Division of Water Resources
 Field Office for your area.
 Call for address:
 Topeka -- (785) 296-5733
 Stafford -- (620) 234-5311
 Stockton -- (785) 425-6787
 Garden City -- (620) 276-2901

DWR FIELD OFFICE APPLICATION FOR APPROVAL TO CHANGE THE PLACE OF USE AND/OR THE POINT OF DIVERSION



WATER RIGHTS REQUIRED

STATE OF KANSAS

Filing Fee Must Accompany the Application, K.S.A. 82a-708b(b), as amended.
 Fee Schedule is on the third page of this application form.

Paragraph Nos. 1, 2, 3 & 5 must be completed. Complete all other applicable portions. If change in point of diversion is greater than 100 feet, or if place of use will be changed, include a topographic map or detailed plat showing the authorized and proposed point(s) of diversion and/or place of use.

File No. 8407

1. Application is hereby made for approval of the Chief Engineer to change the (check one or both):

Place of Use Point of Diversion

under the water right which is the subject of this application in accordance with the conditions described below.

The source of supply is: Groundwater Surface water

RECEIVED
 9:32am
 MAY 06 2019
 Stafford Field Office
 DIVISION OF WATER RESOURCES

2. Name and address of Applicant: Walt Salmans

PO Box 128, Hanston, Kansas 67849

Phone Number: (620)623-0105 Email address: _____

Name and address of Water Use Correspondent: Good Earth Ranch Inc, Walt Salmans

PO Box 128, Hanston Kansas 87849-0128

Phone Number: (620)623-0105 Email address: _____

3. The presently authorized place of use is:

Owner of Land ---- NAME: A.) Good Earth Ranch Inc, Walt Salmans B.) Gwendolyn C Salmans

ADDRESS: A.) PO Box 128, Hanston Kansas 87849-0128 B.) PO Box 128, Hanston Kansas 67849-0128

(If there is more than one landowner, attach supplemental sheets as necessary.)

Sec.	Twp.	Range	NE¼				NW¼				SW¼				SE¼				TOTAL ACRES
			NE¼	NW¼	SW¼	SE¼	NE¼	NW¼	SW¼	SE¼	NE¼	NW¼	SW¼	SE¼	NE¼	NW¼	SW¼	SE¼	
A.) 31	22S	22W									17	Lot 3 14	Lot 4 30	24					85
A.) 36	22S	23W									1		Lot 4 11	20	22	18	17	21	110
A.) 6	23S	22W	Lot 1 30	Lot 2 26	16	12	Lot 3 3	Lot 4 4											91
B.) 1	23S	23W													30	30	31	31	122

4. If this application is for a change in place of use, it is proposed that the place of use be changed to:

Owner of Land ---- NAME: A.) Good Earth Ranch Inc, Walt Salmans B.) Gwendolyn C Salmans

ADDRESS: A.) PO Box 128, Hanston Kansas 87849-0128 B.) PO Box 128, Hanston Kansas 67849-0128

(If there is more than one landowner, attach supplemental sheets as necessary.)

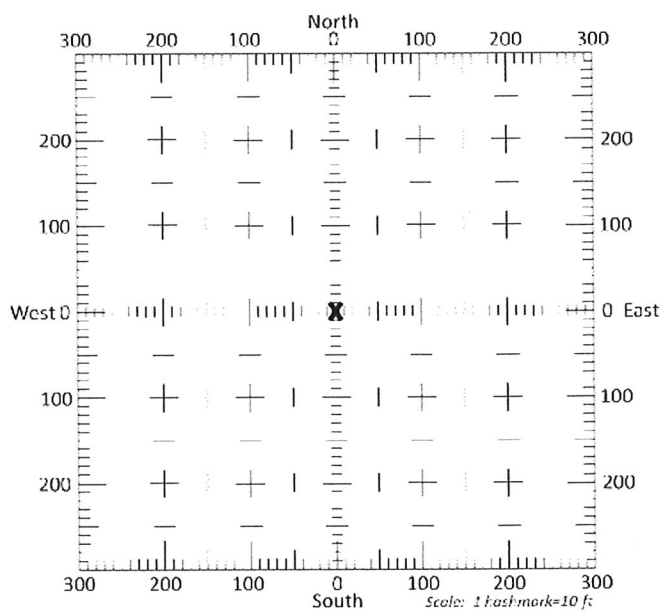
Sec.	Twp.	Range	NE¼				NW¼				SW¼				SE¼				TOTAL ACRES
			NE¼	NW¼	SW¼	SE¼	NE¼	NW¼	SW¼	SE¼	NE¼	NW¼	SW¼	SE¼	NE¼	NW¼	SW¼	SE¼	
A.) 31	22S	22W									17.5	Lot 3 13.5	Lot 4 31	20.5					82.5
A.) 36	22S	23W											Lot 4 12	20	14.5	15	17.5	19.5	98.5
A.) 6	23S	22W	Lot 1 30.5	Lot 2 25	17	13	Lot 3 4.5	Lot 4 3.5											93.5
B.) 1	23S	23W	Lot 1 8	Lot 2 10	3.5	2.5									30	30	31	31	146

For Office Use Only: Code _____ Fee \$ 200.00 TR # _____ Receipt Date _____ Check # 5998

5. **Presently authorized point of diversion:**
 One in the SW Quarter of the NW Quarter of the SE Quarter
 of Section 36, Township 22 South, Range 23 W,
 in Hodgeman County, Kansas, 1890 feet North 2264 feet West of Southeast corner of section.
 Authorized Rate 530 GPM Authorized Quantity 95.2 AF* Depth of well _____ (feet)
(DWR use only: Computer ID No. 1 GPS 1890 feet North 2264 feet West)
 This point will not be changed This point will be changed as follows: No change, point better described with GPS as follows:
Proposed point of diversion: (Complete only if change is requested or if existing point is better described by GPS)
 One in the _____ Quarter of the _____ Quarter of the _____ Quarter
 of Section _____, Township _____ South, Range _____,
 in _____ County, Kansas, _____ feet North _____ feet West of Southeast corner of section.
 Proposed Rate _____ Proposed Quantity _____ Proposed well depth (feet) _____
 This point is: Additional Well Geo Center List other water rights that will use this point None

6. **Presently authorized point of diversion:**
 One in the SE Quarter of the NW Quarter of the SE Quarter
 of Section 36, Township 22 South, Range 23 W,
 in Hodgeman County, Kansas, 1682 feet North 1380 feet West of Southeast corner of section.
 Authorized Rate 140 GPM Authorized Quantity 24.8 AF Depth of well _____ (feet)
(DWR use only: Computer ID No. 2 GPS 1682 feet North 1380 feet West)
 This point will not be changed This point will be changed as follows: No change, point better described with GPS as follows:
Proposed point of diversion: (Complete only if change is requested or if existing point is better described by GPS)
 One in the _____ Quarter of the _____ Quarter of the _____ Quarter
 of Section _____, Township _____ South, Range _____ (E/W),
 in _____ County, Kansas, _____ feet North _____ feet West of Southeast corner of section.
 Proposed Rate _____ Proposed Quantity _____ Proposed well depth (feet) _____
 This point is: Additional Well Geo Center List other water rights that will use this point None

7. The changes herein are desired for the following reasons?
 (please be specific) Modifying the place of use to include
a new small pivot in the NE of 1-23-23W and create a
complete overlap between File Nos. HG 65, 8407, 19130,
28176, 36641, 36647, & 38764.
8. If a well, is the test hole log attached? Yes No
9. The change(s) (was)(will be) completed by?
Upon Approval
10. If the point of diversion is a well:
 (a) What are you going to do with the old well?
NA
 (b) When will this be done? NA
11. Groundwater Management District recommendation
 attached? Yes No
12. Assisted by TJS/EKF - SFFO



- 13a. If the proposed point of diversion will be relocated more than 300 feet but within 2,640 feet of the existing point of diversion, attach a topographic map or aerial photograph. For groundwater sources, show all wells (including domestic) within one-half mile of the proposed point of diversion and the names and mailing addresses of the owners. For surface water sources, show the names and addresses of the landowner(s) one-half mile downstream and one-half mile upstream from your property lines
- 13b. If the proposed point of diversion will be relocated within 300 feet of the existing point of diversion, indicate its location on the diagram shown above in relation to the existing point of diversion. (PLEASE NOTE: The "X" in center of diagram above represents the presently authorized point of diversion.)

14. If the proposed groundwater point of diversion is 300 or fewer feet from the existing point of diversion, complete the following:
- (a) Does the undersigned represent all owners of the currently authorized place(s) of use identified in this application?
 Yes No (If no, all owners must sign this application.)
 - (b) Will the ownership interest of any owner of the currently authorized place(s) of use identified in this application be adversely affected if this application is approved as requested?
 Yes No (If yes, all owners must sign this application.)
 - (c) If this application is not approved expeditiously, will there be substantial damage to property, public health or safety?
 Yes No (If no, all owners must sign this application.)

If the application proposes a surface water change in point of diversion, a groundwater change in point of diversion greater than 300 feet, or a change in place of use, the application must be signed by all owners of the currently authorized place of use, or their duly authorized agent (attach notarized statement authorizing representation).

I hereby verify, being first duly sworn upon my oath or affirmation and under penalty of perjury, that I am of lawful age and the owner, the spouse of the owner, or a duly authorized agent of the owner(s) to make this application on their behalf, in regards to the water right(s) to which this application pertains. I further verify that the statements contained in this application are true, correct and complete.

Dated at Hanston, Kansas, this 2 day of May, 2019.

Walt Salmons
 (Owner)

Gwendolyn C. Salmons
 (Spouse)

Walt Salmons
 (Please Print)

Gwendolyn C. Salmons
 (Please Print)

 (Owner)

 (Spouse)

 (Please Print)

 (Please Print)

 (Owner)

 (Spouse)

 (Please Print)

 (Please Print)

State of Kansas
 County of Hodgeman } SS

I hereby certify that the foregoing application was signed in my presence and sworn to before me this 2nd day of May, 2019.

Richellee Lee
 Notary Public
 NOTARY PUBLIC
 STATE OF KANSAS

My Commission Expires 9-19-2022.

ONLY COMPLETE APPLICATIONS WILL BE PROCESSED. To be complete, all of the applicable portions of the application form must be completed with accurate information; maps, if necessary, must be included; signatures of all the appropriate owners' must be affixed to the application and notarized; and the appropriate fee must be paid.

FEE SCHEDULE

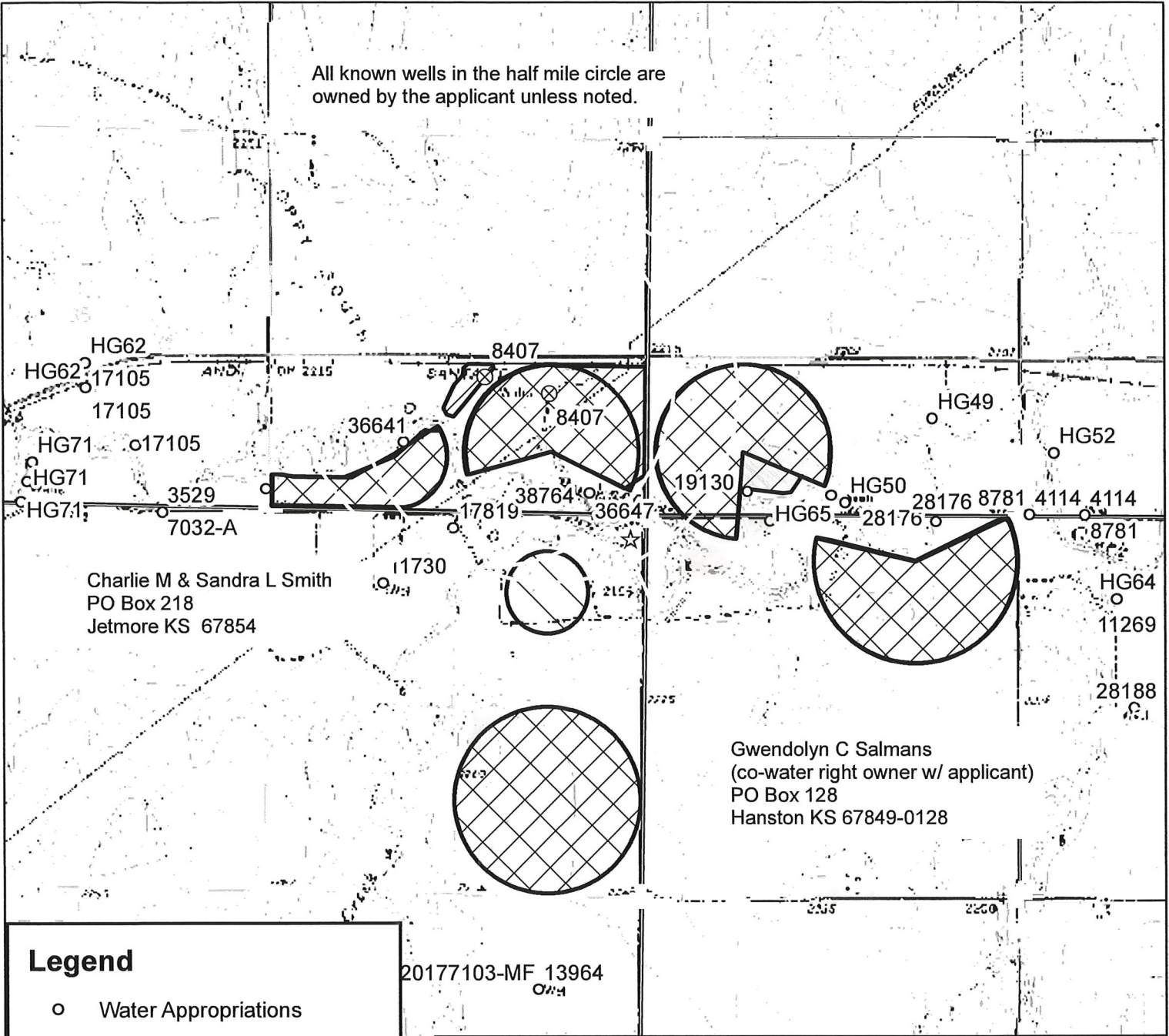
Each application to change the place of use or the point of diversion under this section shall be accompanied by the application fee set forth in the schedule below: Make checks payable to: **Kansas Department of Agriculture**

(1) Application to change a point of diversion 300 feet or less	\$100
(2) Application to change a point of diversion more than 300 feet	\$200
(3) Application to change the place of use	\$200

Kansas Department of Agriculture
 Division of Water Resources
CHANGE: P/U WORKSHEET

1. File Number: 8407	2. Status Change Date:	3. Change Num: 2	4. Field Office: 02	5. GMD:	
6. Status: <input checked="" type="checkbox"/> Approved <input type="checkbox"/> Denied by DWR/GMD <input type="checkbox"/> Dismiss by Request/Failure to Return				7. Filing Date of Change: 5/6/19	
8a. Applicant(s) New to system <input type="checkbox"/>		Person ID _____ Add Seq# _____		8c. Landowner(s) New to system <input checked="" type="checkbox"/>	
GOOD EARTH RANCH INC WALT SALMANS PO BOX 128 HANSTON KS 67849-0128		GWENDOLYN C SALMANS PO BOX 128 HANSTON KS 67849-0128		Person ID _____ Add Seq# 1	
8b. Landowner(s) New to system <input type="checkbox"/>		Person ID 6257 Add Seq# 1		8d. WUC New to system <input type="checkbox"/>	
GOOD EARTH RANCH INC WALT SALMANS PO BOX 128 HANSTON KS 67849-0128		GOOD EARTH RANCH INC WALT SALMANS PO BOX 128 HANSTON KS 67849-0128		Person ID 6257 Add Seq# 1	
9. Documents and Enclosure(s): <input checked="" type="checkbox"/> DWR Meter(s) Date to Comply: 12/31/19 <input type="checkbox"/> N & P Date to Comply: _____					
<input type="checkbox"/> Anti-Reverse Meter <input type="checkbox"/> Meter Seal <input checked="" type="checkbox"/> Check Valve <input type="checkbox"/> N & P Form <input type="checkbox"/> Water Tube <input type="checkbox"/> Driller Copy <input type="checkbox"/> H & E Letter					
<input type="checkbox"/> Conservation Plan Date Required: _____ Date Approved: 5/14/19 Date to Comply: _____					
10. Use Made of Water From: _____ To: _____					
				Date Prepared: 5/8/19 By: TJS	
				Date Entered: _____ By: _____	

All known wells in the half mile circle are owned by the applicant unless noted.



Legend

- Water Appropriations
- ⊗ Authorized Point of Diversion
- ☆ Domestic Well
- Section Corner
- Section Line
- ▭ Township Line
- Half Mile Circle

Place of Use

- ▨ Authorized
- ▧ Proposed

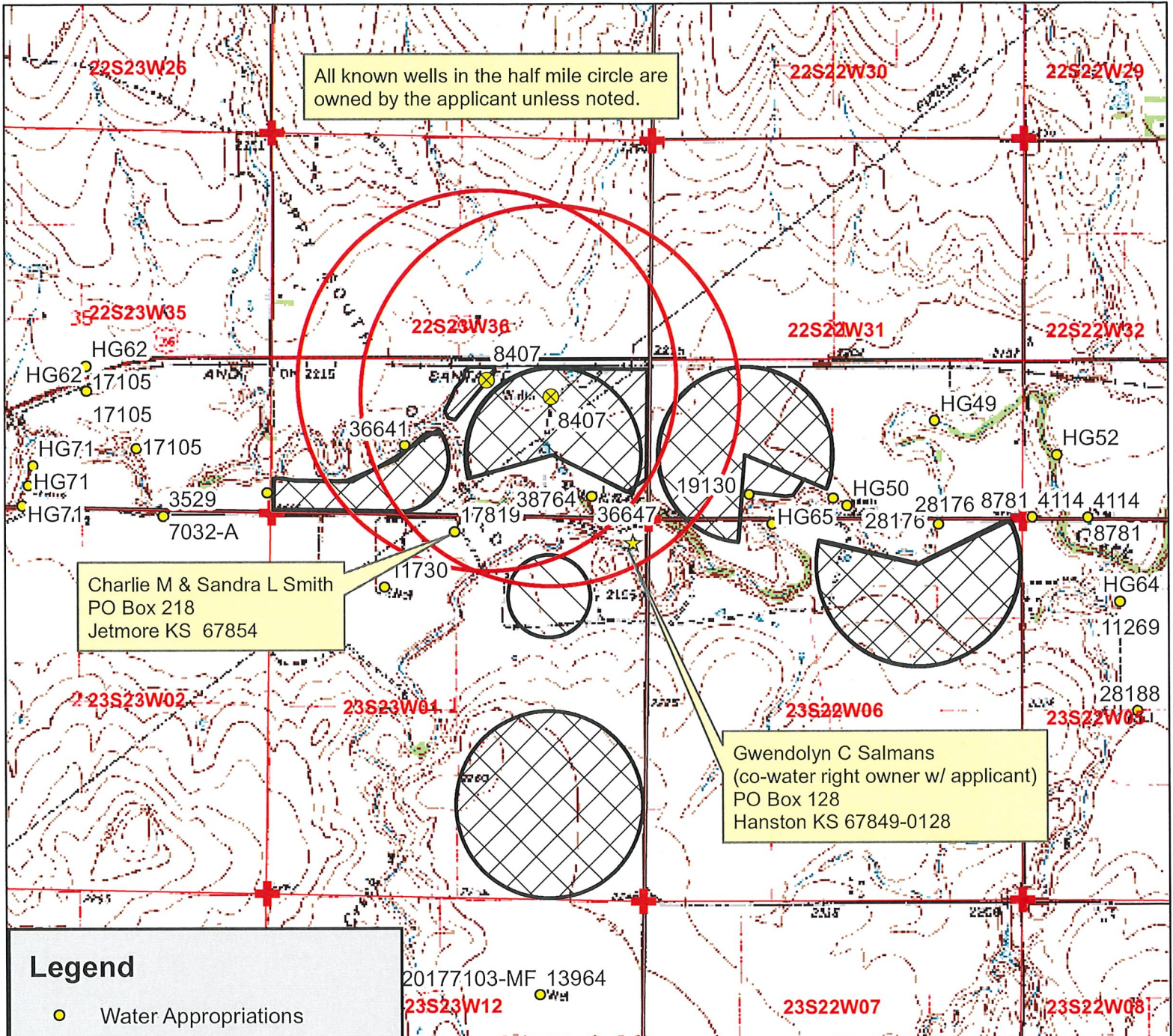
Water Right, File No. 8407
 Change in Place of Use Application Map
 31-22-22W, 36-22-23W, 1-23-23W & 6-23-22W
 Hodgeman County

To the best of my knowledge, all wells within 1/2 mile of the authorized point of diversion have been shown.

Walt Salmans

Signature

4/16/19 EKF-SFFO 1:24,000 scale



All known wells in the half mile circle are owned by the applicant unless noted.

Charlie M & Sandra L Smith
PO Box 218
Jetmore KS 67854


Gwendolyn C Salmans
(co-water right owner w/ applicant)
PO Box 128
Hanston KS 67849-0128

Legend

- Water Appropriations
- ⊗ Authorized Point of Diversion
- ★ Domestic Well
- ⊕ Section Corner
- Section Line
- ▭ Township Line
- Half Mile Circle

Place of Use

- ▨ Authorized
- ▩ Proposed



Water Right, File No. 8407
Change in Place of Use Application Map
31-22-22W, 36-22-23W, 1-23-23W & 6-23-22W
Hodgeman County

To the best of my knowledge, all wells within 1/2 mile of the authorized point of diversion have been shown.

COPY



Signature

4/16/19 EKF-SFFO 1:24,000 scale

Stafford Field Office
300 S. Main Street
Stafford, KS 67578-1521



Phone: 620-234-5311
Fax: 620-234-6900
www.agriculture.ks.gov

Mike Beam, Interim Secretary

Laura Kelly, Governor

May 14, 2019

Walt Salmans
PO BOX 128
Hanston, KS 67849-0128

Re: Water Right, File No(s). 8407

Dear Water Right Owner:

Enclosed is the order executed by the Chief Engineer, Division of Water Resources, Kansas Department of Agriculture, approving the application for change under the above referenced file number(s).

Your attention is directed to the enclosures and to the terms, conditions and limitations specified in this approval for change. An acceptable water flow meter must be installed on your well before any water is applied as authorized under this change approval. A copy of the approved list of Certified Water Flowmeters as well as the regulations regarding the installation of flowmeters, measurement tubes and check valves can be found at <http://agriculture.ks.gov/divisions-programs/dwr/water-appropriation/water-flowmeters>. If you do not have access to the internet, please contact this office and we will send you a paper copy of the referenced information.

Since this order modifies the original document referred to above, it should be recorded with the Register of Deeds as other instruments affecting real estate.

Should you have any questions, please feel free to contact this office. If you wish to refer to a specific file, please reference it when you contact us.

Sincerely,

A handwritten signature in black ink, appearing to read "Jeff Lanterman".

Jeff Lanterman
Water Commissioner

Enclosures
pc: Water Rights Section

CERTIFICATE OF SERVICE

On this **14th** day of **May, 2019**, I hereby certify that the attached Change in Place of Use for Water Right, File No.**8407**, dated **May 14, 2019** was mailed via Certified U.S. mail to the following:

Walt Salmans
PO BOX 128
Hanston, KS 67849-0128

Faith Curtis

Staff



KANSAS DEPARTMENT OF AGRICULTURE

Division of Water Resources

Stafford Field Office

MEMORANDUM

TO: File

DATE: 5/8/2019

FROM: Tyler Saryerwinnie

RE: File No. HG-65, 8407, 19130, 28176,
36641, 36647, & 38764

This is a memorandum regarding surrounding well owner notification on irrigation field office PU changes and pertains to decisions made during the Water Commissioner meeting which took place on 11/16/2016 with directive from Lane Letourneau Program Manager.

This is applicable to field office changes to increase the place of use by 10 acres or 10% (whichever is less) or a change in place of use to create a complete overlap in which no new acres are being irrigated.

During that meeting it was determined that no surrounding well owner notification will be sent under this type of Place of Use change. All well rates and quantities will remain unchanged and the referenced change will not cause impairment or impact surrounding well owners.

The change in place of use applications filed on 5/6/2019 for the above referenced files meet this criteria and surrounding well owners will not be notified.