

NOTICE

This scan only represents the application as filed. The information contained herein meets the requirements of K.A.R. 5-3-1 or K.A.R. 5-5-1, and has been found acceptable for filing in the office of the Chief Engineer. The application should not be considered to be a complete application as per K.A.R. 5-3-1b or K.A.R. 5-5-2a.

Submit To: CHIEF ENGINEER
 Division of Water Resources
 Kansas Department of Agriculture
 1320 Research Park Drive
 Manhattan, Kansas 66502
<http://agriculture.ks.gov/dwr>

APPLICATION FOR TERM PERMIT

- GROUNDWATER
 SURFACE WATER
 (check one)

Water Resources
 Received

FEB 03 2020
 12:25

KS Dept Of Agriculture



State of Kansas

STATUTORY FILING FEE MUST ACCOMPANY THIS APPLICATION
 (Make check payable to the Kansas Department of Agriculture)

20209013

1. Applicant: (Please print or type)
 Name Liberty Midstream Pipeline LLC
 Street 2331 CityWest Blvd
 City and State Houston, TX
 Zip Code 77042 Telephone No. (832) 765-3066
 E-Mail Address Melony.A.Phillips@p66.com
 Social Security I.D. No. _____
 and/or Taxpayer I.D. No. _____

4. Water is to be used for (briefly describe proposed use and explain the rate and quantity requested):
Construction dewatering for the installation of a 24-inch diameter crude oil / condensate pipeline

5. Location of place of use:
See attached maps and table

6. Period of use:
 Commencing date: April 1, 2020
 Ending Date: April 1, 2021 Also enter on Item 12

*KJN
 2/3/20
 Crossing 10:
 553

2. Location of Point of Diversion: (See attached table)
 Sec. 15, Twp. 21 S, Rng. 23, (E/W),
Hodgeman County, Kansas.
 Distance from Southeast Corner of Section:
368 feet North from Southeast Corner
419 feet West from Southeast Corner
 NOTE: If point of diversion is not site specific (i.e. groundwater pit) show the approximate geographic center.

If off-stream pit, check here
 Will pit floor intersect water table? Yes No

3. Water Use Data:
 Proposed Max. Pumping Rate (gpm) 250
 Amount Requested (acre-feet) 16.2
 per calendar year
 Depth of Well (feet) Trench depth up to 10 feet
 Date (completed) (will be completed) April 1, 2021
 Drainage Basin See attached maps and table Pawnee River *
 Name of Stream N/A

7. Location of the proposed point of diversion and those of other water users within 1/2 mile shall be indicated on the diagram to the lower-left, scale 1 inch = 2,000 feet. If surface water, indicate on the diagram the course of the stream, and its name. List other D.W.R. permit numbers that cover the requested point(s) of diversion or place of use here:
See the attached table and mapset for diversion point location information

FEE SCHEDULE

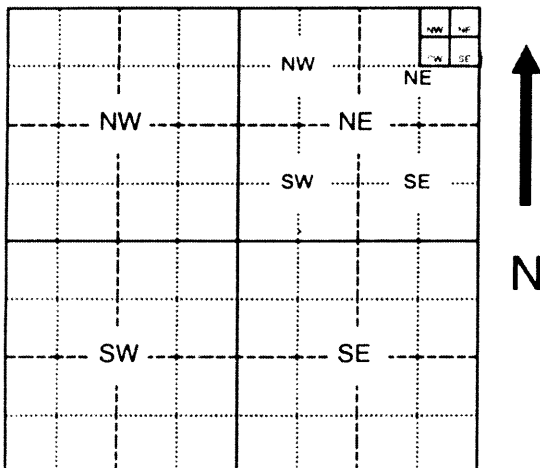
1. The filing fee for an application is based on the maximum amount of water use proposed within a year. Except for storage, the fee is:
- | Acre-feet | Fee |
|---------------|----------|
| 0-100 | \$200.00 |
| 101-320 | \$300.00 |
| More than 320 | \$300.00 |
- plus \$20 for each additional 100 acre-feet or any part thereof.
2. The fee for an application in which storage is requested, is:
- | Acre-feet | Fee |
|---------------|----------|
| 0-250 | \$200.00 |
| More than 250 | \$200.00 |
- plus \$20.00 for each additional 250 acre-feet of storage or any part thereof.

NOTE: If an application requests both direct use and storage, the fee charged shall be as determined under No. 1 or No. 2 above, whichever is greater, but not both fees.

3. A request for an extension of time to extend the term of a term permit shall be accompanied by a fee of \$100.00.
4. There is a separate application form for domestic use. Do not use this form for domestic use.

CONVERSION FACTORS

1 acre-foot equals 325,851 gallons
 1 million gallons equal 3.07 acre-feet



2/10/2020
 LMoody

Assisted by _____

For Office Use Only:
 F.O. 2 GMD - Meets K.A.R. 5-3-1 (YES/NO) Use DEW Source G/S County HG By KJN Date 2/3/20
 Code TRP Fee \$ 200 TR # _____ Receipt Date 2/3/20 Check # 115377

8. For groundwater use, list below all wells within 1/2 mile of the proposed well, and plot locations upon the diagram on reverse side. If additional space is needed, attach a map.

Other wells -

Well A Owner(s): N/A
Address: _____

Well B Owner(s): _____
Address: _____

9. For surface water use, list below the names and addresses of all landowners from a point 1/2 mile upstream to a point 1/2 mile downstream of the tract of land upon which the point of diversion is located. If additional space is needed, attach sheet.

Tract A Owner(s): N/A
Address: _____

Tract B Owner(s): _____
Address: _____

10. The owner of the point of diversion, if other than the applicant is (please print):

See attached maps and table.

(name, address and telephone number)

You must provide evidence of legal access to, or control of, the point of diversion from the landowner or the landowner's authorized representative. Provide a copy of a recorded deed, lease, easement or other document with this application. In lieu thereof, you may sign the following sworn statement:

I have legal access to, or control of, the point of diversion described in this application from the landowner or the landowner's authorized representative. I declare under penalty of perjury that the foregoing is true and correct.

Executed on January 24, 2020. Melony Phillips
Applicant's Signature

The applicant must provide the required information or signature irrespective of whether they are the landowner. Failure to complete this portion of the application will cause it to be unacceptable for filing and the application will be returned to the applicant.

- 11. The applicant states that the information set hereon is true and accurate to the best of his/her knowledge.
- 12. The applicant agrees to waive any right to a hearing on the matter of abandonment of this appropriation right and further agrees that this appropriation right may be dismissed and terminated upon completion of the proposed project, said dismissal date to be on April 1, 2021 or within any extension of time authorized by the Chief Engineer, Division of Water Resources, Kansas Department of Agriculture.
- 13. The applicant agrees to provide water to nearby water users, at no charge to said users, should their rights to use water become impaired by the project proposed by this application.

14. Water use contact person (in event emergency contact is needed):

Name: _____ Telephone No. (____) _____

Melony Phillips
Signature of Applicant

or

Authorized Representative

Date

Melony A. Phillips
Applicant's Name Printed

Title

DO NOT WRITE BELOW THIS LINE

CONDITIONS OF APPROVAL:

The applicant shall maintain accurate and complete records from which the quantity of water diverted during each calendar year may be readily determined. Accurate and complete records shall be furnished to the Chief Engineer by March 1 following the end of each calendar year. Failure to file the annual water use report by the due date, shall cause the applicant to be subject to a civil penalty.

The use of water herein authorized shall not be made so as to impair any use under existing water rights nor prejudicially and unreasonably affect the public interest.

The Chief Engineer specifically retains jurisdiction in this matter with authority to make such reasonable reductions in the approved rate of diversion and quantity authorized, and such changes in other terms, conditions, and limitation set forth in this approval and permit to proceed as may be deemed to be in the public interest.

**Kansas Trench Dewatering Discharge Locations in IGUCA
Liberty Midstream Pipeline LLC
Liberty Pipeline Project**

Crossing ID	Latitude	Longitude	County	PLSS info	Feet North of SE corner	Feet West of SE corner	Waterbody Name	Last Name	First Name	Address	City	Zip	State
151	38.946415535	-101.410472640	Logan	T 13 S. R 37 W. Section 10	4924	1123	SMOKY HILL RIVER	Bertrand	Shilea	501 Quail	Wallace	67761-3013	KS
159	38.932153355	-101.378180989	Logan	T 13 S. R 37 W. Section 13	4827	2466	SMOKY HILL RIVER	Frei	Barbara	10833 East Salt Bush Drive	Scottsdale	85255	AZ
160	38.930370050	-101.374141364	Logan	T 13 S. R 37 W. Section 13	4122	1282	SMOKY HILL RIVER	Frei	Barbara	10833 East Salt Bush Drive	Scottsdale	85255	AZ
161	38.928586935	-101.370102698	Logan	T 13 S. R 37 W. Section 13	3477	196	SMOKY HILL RIVER	Frei	Barbara	10833 East Salt Bush Drive	Scottsdale	85255	AZ
162	38.926943135	-101.365968645	Logan	T 13 S. R 36 W. Section 18	2869	4029	SMOKY HILL RIVER	The Carl F. Hanson, Jr. Trust		1606 County Road 160	Wallace	67761-3007	KS
163	38.925319662	-101.361821655	Logan	T 13 S. R 36 W. Section 18	2298	2783	SMOKY HILL RIVER	The Carl F. Hanson, Jr. Trust		1606 County Road 160	Wallace	67761-3007	KS
164	38.924163160	-101.357825457	Logan	T 13 S. R 36 W. Section 18	1825	1673	SMOKY HILL RIVER	The Revocable Inter Vivos Trust of Susan Jill Hanson, dated August 13, 199		1608 County Road 160	Wallace	67761-3007	KS
165	38.922146848	-101.353809942	Logan	T 13 S. R 36 W. Section 18	1159	574	SMOKY HILL RIVER	The Revocable Inter Vivos Trust of Susan Jill Hanson, dated August 13, 199		1608 County Road 160	Wallace	67761-3007	KS
166	38.920030833	-101.350061284	Logan	T 13 S. R 36 W. Section 17	403	473	SMOKY HILL RIVER	Williams	Wilbur	7717 Road SS	Wiley	81092	CO
167	38.918009296	-101.346209448	Logan	T 13 S. R 36 W. Section 20	4974	3651	SMOKY HILL RIVER	The Beth A. Lamb Trust dated October 29, 1998		PO Box 34	Winona	67764-0034	KS
168	38.916002341	-101.342347206	Logan	T 13 S. R 36 W. Section 20	4208	2527	SMOKY HILL RIVER	Mitchell	Shirila	1511 County Road 180	Wallace	67761-3009	KS
169	38.913995251	-101.338485179	Logan	T 13 S. R 36 W. Section 20	3503	1441	SMOKY HILL RIVER	Mitchell	Shirila	1511 County Road 180	Wallace	67761-3009	KS
170	38.911988026	-101.334623365	Logan	T 13 S. R 36 W. Section 20	2797	342	SMOKY HILL RIVER	Mitchell	Shirila	1511 County Road 180	Wallace	67761-3009	KS
171	38.909908014	-101.330827894	Logan	T 13 S. R 36 W. Section 21	2044	4518	SMOKY HILL RIVER	Mitchell	Shirila	1511 County Road 180	Wallace	67761-3009	KS
172	38.908256286	-101.326779453	Logan	T 13 S. R 36 W. Section 21	1386	3346	SMOKY HILL RIVER	Mitchell	Shirila	1511 County Road 180	Wallace	67761-3009	KS
173	38.906881958	-101.322488910	Logan	T 13 S. R 36 W. Section 21	877	2064	SMOKY HILL RIVER	Mitchell	Shirila	1511 County Road 180	Wallace	67761-3009	KS
174	38.905496916	-101.318203095	Logan	T 13 S. R 36 W. Section 21	365	965	SMOKY HILL RIVER	Mitchell	Shirila	1511 County Road 180	Wallace	67761-3009	KS
175	38.903495902	-101.314908333	Logan	T 13 S. R 36 W. Section 27	4914	5276	SMOKY HILL RIVER	The Gloria E. Hanson Trust		1606 County Road 160	Wallace	67761-3007	KS
176	38.901479295	-101.311024448	Logan	T 13 S. R 36 W. Section 27	4197	4091	SMOKY HILL RIVER	The Ronald and Peggy Pettz Trust under agreement dated February 18, 201		PO Box 155	Deerfield	67838-0155	KS
177	38.899474794	-101.307160936	Logan	T 13 S. R 36 W. Section 27	3454	3044	SMOKY HILL RIVER	The Ronald and Peggy Pettz Trust under agreement dated February 18, 201		PO Box 155	Deerfield	67838-0155	KS
178	38.897488512	-101.303282174	Logan	T 13 S. R 36 W. Section 27	2761	1902	SMOKY HILL RIVER	The Ronald and Peggy Pettz Trust under agreement dated February 18, 201		PO Box 155	Deerfield	67838-0155	KS
179	38.895490476	-101.299413369	Logan	T 13 S. R 36 W. Section 27	1995	781	SMOKY HILL RIVER	The Ronald and Peggy Pettz Trust under agreement dated February 18, 201		PO Box 155	Deerfield	67838-0155	KS
180	38.893492298	-101.295545104	Logan	T 13 S. R 36 W. Section 26	1265	4983	SMOKY HILL RIVER	The N.L. and F.B. Parkhurst Revocable Trust, dated December 30, 2014		1223 Jack Drive	Karrville	78028-4015	TX
181	38.891493445	-101.291678869	Logan	T 13 S. R 36 W. Section 26	535	3896	SMOKY HILL RIVER	The N.L. and F.B. Parkhurst Revocable Trust, dated December 30, 2014		1223 Jack Drive	Karrville	78028-4015	TX
469	38.348093161	-100.173944881	Ness	T 20 S. R 26 W. Section 3	4891	861	PAWNEE RIVER	Whipple	Darwin	9001 C Road	Beeler	67518-8113	KS
470	38.346571577	-100.169766177	Ness	T 20 S. R 26 W. Section 2	4351	5058	PAWNEE RIVER	Harrold	Terry	14907 110 Road	Ness City	67560-6031	KS
471	38.345048283	-100.165588563	Ness	T 20 S. R 26 W. Section 2	3775	3803	PAWNEE RIVER	The Revocable Inter Vivos Trust of Rex Whipple, dated March 23, 200		9613 C Road	Beeler	67518-8126	KS
472	38.343523746	-100.161411761	Ness	T 20 S. R 26 W. Section 2	3199	2597	PAWNEE RIVER	The Revocable Inter Vivos Trust of Rex Whipple, dated March 23, 200		9613 C Road	Beeler	67518-8126	KS
473	38.342006728	-100.157230633	Ness	T 20 S. R 26 W. Section 2	2672	1415	PAWNEE RIVER	The Revocable Inter Vivos Trust of Rex Whipple, dated March 23, 200		9613 C Road	Beeler	67518-8126	KS
474	38.340528142	-100.153027593	Ness	T 20 S. R 26 W. Section 2	2133	221	PAWNEE RIVER	Peirano	Pamela	2206 East Tall Tree Road	Darby	67037-3981	KS
475	38.339066938	-100.148814698	Ness	T 20 S. R 26 W. Section 1	1606	4222	PAWNEE RIVER	Whipple	Marvin	248 Q Road	Pawnee Rock	67567-6705	KS
476	38.337605908	-100.144602291	Ness	T 20 S. R 26 W. Section 1	1054	3003	PAWNEE RIVER	Whipple	Marvin	248 Q Road	Pawnee Rock	67567-6705	KS
477	38.337308145	-100.140053544	Ness	T 20 S. R 26 W. Section 1	956	1686	PAWNEE RIVER	Whipple	Marvin	248 Q Road	Pawnee Rock	67567-6705	KS
478	38.334885013	-100.136727395	Ness	T 20 S. R 26 W. Section 1	98	738	PAWNEE RIVER	Whipple	Marvin	248 Q Road	Pawnee Rock	67567-6705	KS
479	38.333409289	-100.132523660	Ness	T 20 S. R 25 W. Section 7	4879	4099	PAWNEE RIVER	Wesley P. Schlegel Living Trust-Marital Share		4709 L Road	Ness City	67560-6016	KS
480	38.331948417	-100.128311234	Ness	T 20 S. R 25 W. Section 7	4316	2905	PAWNEE RIVER	Wesley P. Schlegel Living Trust-Marital Share		4709 L Road	Ness City	67560-6016	KS
481	38.330485303	-100.124099879	Ness	T 20 S. R 25 W. Section 7	3825	1735	PAWNEE RIVER	Wesley P. Schlegel Living Trust-Marital Share		4709 L Road	Ness City	67560-6016	KS
482	38.329483864	-100.119697393	Ness	T 20 S. R 25 W. Section 7	3469	480	PAWNEE RIVER	Wesley P. Schlegel Living Trust-Marital Share		4709 L Road	Ness City	67560-6016	KS
483	38.327780502	-100.115713902	Ness	T 20 S. R 25 W. Section 8	2844	4544	PAWNEE RIVER	Wesley P. Schlegel Living Trust-Marital Share		4709 L Road	Ness City	67560-6016	KS
484	38.326153400	-100.111628764	Ness	T 20 S. R 25 W. Section 8	2256	3386	PAWNEE RIVER	Paul E. Beck Revocable Trust dated May 21 2015		9554 50 Road	Ness City	67560	KS
485	38.324888070	-100.107416966	Ness	T 20 S. R 25 W. Section 8	1717	2142	PAWNEE RIVER	Langer	Marjorie	318 North Kansas Avenue	Ness City	67560-1534	KS
486	38.323199487	-100.103220707	Ness	T 20 S. R 25 W. Section 8	1189	9984	PAWNEE RIVER	Langer	Marjorie	318 North Kansas Avenue	Ness City	67560-1534	KS
487	38.321620180	-100.099078892	Ness	T 20 S. R 25 W. Section 9	601	5110	PAWNEE RIVER	Langer	Marjorie	318 North Kansas Avenue	Ness City	67560-1534	KS
488	38.320020480	-100.094948244	Ness	T 20 S. R 25 W. Section 9	76	3915	PAWNEE RIVER	The James S. Fritzier and Ila Fritzier Trust dated October 5, 2004		13201 Q Road	Ness City	67560	KS
489	38.318420841	-100.090818317	Ness	T 20 S. R 25 W. Section 16	4772	2770	PAWNEE RIVER	The Fahrenbach Family Wealth Trust, dated February 28, 201		9403 Shipman Lane	Colorado Springs	80908	CO
490	38.316821055	-100.086888570	Ness	T 20 S. R 25 W. Section 16	4169	1676	PAWNEE RIVER	The Fahrenbach Family Wealth Trust, dated February 28, 201		9403 Shipman Lane	Colorado Springs	80908	CO
491	38.315221118	-100.082559001	Ness	T 20 S. R 25 W. Section 16	3631	406	PAWNEE RIVER	The Fahrenbach Family Wealth Trust, dated February 28, 201		9403 Shipman Lane	Colorado Springs	80908	CO
492	38.313621035	-100.078429612	Ness	T 20 S. R 25 W. Section 15	3005	4519	PAWNEE RIVER	Robison Farm, LLC		5358 South Mohave Sage Drive	Gold Canyon	85118-5362	AZ
493	38.312020802	-100.074300400	Ness	T 20 S. R 25 W. Section 15	2452	3337	PAWNEE RIVER	Benson	Betty	1206 North Belmont Place	Garden City	67846-4601	KS
494	38.310420421	-100.070171369	Ness	T 20 S. R 25 W. Section 15	1840	2179	PAWNEE RIVER	The James S. Fritzier and Ila Fritzier Trust dated October 5, 2004		13201 Q Road	Ness City	67560	KS
495	38.308819891	-100.066042516	Ness	T 20 S. R 25 W. Section 15	1287	935	PAWNEE RIVER	The James S. Fritzier and Ila Fritzier Trust dated October 5, 2004		13201 Q Road	Ness City	67560	KS
496	38.307696246	-100.061769026	Ness	T 20 S. R 25 W. Section 14	884	5038	PAWNEE RIVER	Harold and Joyce Hoss Trust under agreement dated February 15, 201		332 West Locust Street	Ness City	67560	KS
497	38.305870683	-100.058431796	Ness	T 20 S. R 25 W. Section 14	245	4052	PAWNEE RIVER	Harold and Joyce Hoss Trust under agreement dated February 15, 201		332 West Locust Street	Ness City	67560	KS
498	38.304270085	-100.054303231	Ness	T 20 S. R 25 W. Section 23	4955	2894	PAWNEE RIVER	The Otto H. Fahrenbach Family Trust created in the Otto Fahrenbach Revocable Trust, dated October 12, 1982		2996 J Road	Ness City	67560	KS
499	38.302669340	-100.050174844	Ness	T 20 S. R 25 W. Section 23	4342	1687	PAWNEE RIVER	The Betty A. Fahrenbach Irrevocable Trust, dated January 16, 2013		7002 Princess Drive	Little Rock	72205	AR
500	38.301068446	-100.046046637	Ness	T 20 S. R 25 W. Section 23	3815	542	PAWNEE RIVER	The Betty A. Fahrenbach Irrevocable Trust, dated January 16, 2013		7002 Princess Drive	Little Rock	72205	AR
501	38.299585418	-100.041664712	Ness	T 20 S. R 25 W. Section 24	3324	4631	PAWNEE RIVER	The Lanford Trust		2835 L Road	Ness City	67560	KS
502	38.297877869	-100.037824097	Ness	T 20 S. R 25 W. Section 24	2735	3497	PAWNEE RIVER	The Lanford Trust		2835 L Road	Ness City	67560	KS
503	38.296276796	-100.033696259	Ness	T 20 S. R 25 W. Section 24	2085	2303	PAWNEE RIVER	Copeland	George	2835 L Road	Ness City	67560-6010	KS
504	38.294676577	-100.029568599	Ness	T 20 S. R 25 W. Section 24	1521	1145	PAWNEE RIVER	Copeland	George	2835 L Road	Ness City	67560-6010	KS
505	38.293077718	-100.025438933	Ness	T 20 S. R 24 W. Section 19	932	5148	PAWNEE RIVER	Road and Bridge Department, Ness County		12330 US Highway 283	Ness City	67560	KS
506	38.291483542	-100.021307058	Ness	T 20 S. R 24 W. Section 19	368	3991	PAWNEE RIVER	Copeland	Gerome	11812 20 Road	Ness City	67560-6022	KS
507	38.289889392	-100.017175807	Ness	T 20 S. R 24 W. Section 30	5018	2771	PAWNEE RIVER	Wasko	Betty	315 South Kansas Avenue	Ness City	67560-1817	KS
508	38.288331926	-100.013021100	Ness	T 20 S. R 24 W. Section 30	4416	1613	PAWNEE RIVER	Copeland	Nathan	118 South Topeka Avenue	Ness City	67560-1928	KS
509	38.286777169	-100.00865370	Ness	T 20 S. R 24 W. Section 30	3901	443	PAWNEE RIVER	Copeland	Nathan	118 South Topeka Avenue	Ness City	67560-1928	KS
510	38.285222263	-100.004709814	Ness	T 20 S. R 24 W. Section 29	3276	4508	PAWNEE RIVER	Knoll	Don	2174 Road 250	Deerfield	67838-3825	KS
511	38.283667206	-100.000554432	Ness	T 20 S. R 24 W. Section 29	2699	3313	PAWNEE RIVER	Knoll	Don	2174 Road 250	Deerfield	67838-3825	KS
512	38.282112000	-99.996399225	Ness	T 20 S. R 24 W. Section 29	2148	2143	PAWNEE RIVER	Knoll	Don	2174 Road 250	Deerfield	67838-3825	KS
513	38.28												

Water Resources
Received

FEB 03 2020

KS Dept Of Agriculture

**Kansas Trench Dewatering Discharge Locations in IGUCA
Liberty Midstream Pipeline LLC
Liberty Pipeline Project**

Crossing ID	Latitude	Longitude	County	PLSS info	Feet North of SE corner	Feet West of SE corner	Waterbody Name	Last Name	First Name	Address	City	Zip	State
527	38.258744719	-99.934104955	Hodgeman	T 21 S. R 24 W. Section 2	4037	4510	PAWNEE RIVER	Deer Valley Ranch, L.L.C.		521 Edison Street	Jetmore	67854-9067	KS
528	38.257191832	-99.929949707	Hodgeman	T 21 S. R 24 W. Section 2	3510	3364	PAWNEE RIVER	Deer Valley Ranch, L.L.C.		521 Edison Street	Jetmore	67854-9067	KS
529	38.255638796	-99.925794633	Hodgeman	T 21 S. R 24 W. Section 2	2908	2181	PAWNEE RIVER	Deer Valley Ranch, L.L.C.		521 Edison Street	Jetmore	67854-9067	KS
530	38.254085610	-99.921639736	Hodgeman	T 21 S. R 24 W. Section 2	2344	996	PAWNEE RIVER	Deer Valley Ranch, L.L.C.		521 Edison Street	Jetmore	67854-9067	KS
531	38.252532273	-99.917485011	Hodgeman	T 21 S. R 24 W. Section 1	1755	5065	PAWNEE RIVER	Deer Valley Ranch, L.L.C.		521 Edison Street	Jetmore	67854-9067	KS
532	38.250978788	-99.913330462	Hodgeman	T 21 S. R 24 W. Section 1	1178	3832	PAWNEE RIVER	Deer Valley Ranch, L.L.C.		521 Edison Street	Jetmore	67854-9067	KS
533	38.249425152	-99.909176088	Hodgeman	T 21 S. R 24 W. Section 1	638	2674	PAWNEE RIVER	Deer Valley Ranch, L.L.C.		521 Edison Street	Jetmore	67854-9067	KS
534	38.248081116	-99.904948681	Hodgeman	T 21 S. R 24 W. Section 1	110	1479	PAWNEE RIVER	Goebel	Curtis	30498 Northwest 217 Road	Jetmore	67854-5339	KS
535	38.248067230	-99.900357838	Hodgeman	T 21 S. R 24 W. Section 1	76	194	PAWNEE RIVER	Frusher Farms, Inc.	Curtis	30498 Northwest 217 Road	Jetmore	67854-5207	KS
536	38.245677138	-99.898530959	Hodgeman	T 21 S. R 23 W. Section 7	4443	4758	PAWNEE RIVER	Frusher Farms, Inc.		31344 Northeast X Road	Jetmore	67854-5207	KS
537	38.244125519	-99.894372207	Hodgeman	T 21 S. R 23 W. Section 7	3879	3550	PAWNEE RIVER	The Revocable Trust Agreement of Joseph S. Stairrett, dated November 30, 2001		28472 Northeast V Road	Jetmore	67854-5206	KS
538	38.242574804	-99.890216451	Hodgeman	T 21 S. R 23 W. Section 7	3363	2354	PAWNEE RIVER	The Revocable Trust Agreement of Joseph S. Stairrett, dated November 30, 2001		28472 Northeast V Road	Jetmore	67854-5206	KS
539	38.241023939	-99.886060869	Hodgeman	T 21 S. R 23 W. Section 7	2823	1208	PAWNEE RIVER	The Jack B. Stairrett and Edna J. Stairrett Revocable Living Trust, Dated the 24th day of July, 2009		28472 Northeast V Road	Jetmore	67854-5206	KS
540	38.239476649	-99.881903232	Hodgeman	T 21 S. R 23 W. Section 7	2258	87	PAWNEE RIVER	Frusher	Thomas	114 East Cedar Street	Ness City	67560-1603	KS
541	38.237932199	-99.877743980	Hodgeman	T 21 S. R 23 W. Section 8	1718	4104	PAWNEE RIVER	Frusher	Thomas	114 East Cedar Street	Ness City	67560-1603	KS
542	38.236387599	-99.873584902	Hodgeman	T 21 S. R 23 W. Section 8	1154	2921	PAWNEE RIVER	Stairrett	Joseph	28474 Northeast V Road	Jetmore	67854-5206	KS
543	38.234842849	-99.869425997	Hodgeman	T 21 S. R 23 W. Section 8	564	1750	PAWNEE RIVER	Stairrett	Joseph	28474 Northeast V Road	Jetmore	67854-5206	KS
544	38.233297616	-99.865267464	Hodgeman	T 21 S. R 23 W. Section 8	73	542	PAWNEE RIVER	Charles W. Malcom and Carol J. Malcom Trust		6750 East 4th Avenue	Hutchinson	67501-8658	KS
545	38.231751898	-99.861109306	Hodgeman	T 21 S. R 23 W. Section 16	4788	4598	PAWNEE RIVER	Charles W. Malcom and Carol J. Malcom Trust		6750 East 4th Avenue	Hutchinson	67501-8658	KS
546	38.230206031	-99.856951322	Hodgeman	T 21 S. R 23 W. Section 16	4211	3427	PAWNEE RIVER	Charles W. Malcom and Carol J. Malcom Trust		6750 East 4th Avenue	Hutchinson	67501-8658	KS
547	38.22866013	-99.852793512	Hodgeman	T 21 S. R 23 W. Section 16	3683	2256	PAWNEE RIVER	Charles W. Malcom and Carol J. Malcom Trust		6750 East 4th Avenue	Hutchinson	67501-8658	KS
548	38.227113970	-99.848636207	Hodgeman	T 21 S. R 23 W. Section 16	3119	1048	PAWNEE RIVER	Windhorst	Karen	2407 North Road	Syracuse	68446-7788	NE
549	38.225571667	-99.844475944	Hodgeman	T 21 S. R 23 W. Section 15	2579	5128	PAWNEE RIVER	Windhorst	Karen	2407 North Road	Syracuse	68446-7788	NE
550	38.224029539	-99.840316066	Hodgeman	T 21 S. R 23 W. Section 15	2050	3970	PAWNEE RIVER	Windhorst	Karen	2407 North Road	Syracuse	68446-7788	NE
551	38.22487262	-99.836156362	Hodgeman	T 21 S. R 23 W. Section 15	1449	2811	PAWNEE RIVER	Windhorst	Karen	2407 North Road	Syracuse	68446-7788	NE
552	38.220944834	-99.831996830	Hodgeman	T 21 S. R 23 W. Section 15	924	1603	PAWNEE RIVER	Windhorst	Karen	2407 North Road	Syracuse	68446-7788	NE
553	38.219402256	-99.827837473	Hodgeman	T 21 S. R 23 W. Section 15	368	419	PAWNEE RIVER	Rudzick	Scott	27917 Southwest L Road	Jetmore	67854-5569	KS
554	38.217859723	-99.823678344	Hodgeman	T 21 S. R 23 W. Section 23	5108	4488	BUCKNER CREEK	Rudzick	Scott	27917 Southwest L Road	Jetmore	67854-5569	KS
555	38.216317282	-99.819518904	Hodgeman	T 21 S. R 23 W. Section 23	4545	3329	BUCKNER CREEK	Rudzick	Scott	27917 Southwest L Road	Jetmore	67854-5569	KS
556	38.214774742	-99.815359777	Hodgeman	T 21 S. R 23 W. Section 23	4003	2108	BUCKNER CREEK	Rudzick	Scott	27917 Southwest L Road	Jetmore	67854-5569	KS
557	38.213203253	-99.811200822	Hodgeman	T 21 S. R 23 W. Section 23	3488	974	BUCKNER CREEK	Rudzick	Scott	27917 Southwest L Road	Jetmore	67854-5569	KS
558	38.211689148	-99.807041805	Hodgeman	T 21 S. R 23 W. Section 24	2935	5031	BUCKNER CREEK	William R. Rasmussen Revocable Trust, dated September 29, 1994		23971 Southwest L Road	Jetmore	67854-5580	KS
559	38.210146389	-99.802883339	Hodgeman	T 21 S. R 23 W. Section 24	2358	3835	BUCKNER CREEK	William R. Rasmussen Revocable Trust, dated September 29, 1994		23971 Southwest L Road	Jetmore	67854-5580	KS
560	38.208603396	-99.798724818	Hodgeman	T 21 S. R 23 W. Section 24	1843	2663	BUCKNER CREEK	E. B. & Bertha Downing Family, LLC		15713 Elizabeth Street	Piedmont	73078	OK
561	38.20706254	-99.794566743	Hodgeman	T 21 S. R 23 W. Section 24	1277	1479	BUCKNER CREEK	E. B. & Bertha Downing Family, LLC		15713 Elizabeth Street	Piedmont	73078	OK
562	38.205516962	-99.790408300	Hodgeman	T 21 S. R 23 W. Section 24	688	357	BUCKNER CREEK	Miller	Jerry	680 Tommy Campbell Road	Dry Creek	70637-3205	LA
563	38.203973520	-99.786250302	Hodgeman	T 21 S. R 22 W. Section 19	135	4156	BUCKNER CREEK	Hubir	Timothy	1524 North Rockwood Boulevard	Mulvane	67110-1024	KS
564	38.202429929	-99.782092476	Hodgeman	T 21 S. R 22 W. Section 30	4839	2996	BUCKNER CREEK	Cossmann Land, LLC		27060 Southwest L Road	Jetmore	67854-5571	KS
565	38.200886188	-99.777934824	Hodgeman	T 21 S. R 22 W. Section 30	4299	1788	BUCKNER CREEK	Cossmann Land, LLC		27060 Southwest L Road	Jetmore	67854-5571	KS
566	38.199342298	-99.77377345	Hodgeman	T 21 S. R 22 W. Section 30	3684	592	BUCKNER CREEK	Cossmann Land, LLC		27060 Southwest L Road	Jetmore	67854-5571	KS
567	38.197798258	-99.769620041	Hodgeman	T 21 S. R 22 W. Section 29	3119	4662	BUCKNER CREEK	Cossmann Land, LLC		27060 Southwest L Road	Jetmore	67854-5571	KS
568	38.196254069	-99.765462910	Hodgeman	T 21 S. R 22 W. Section 29	2579	3527	BUCKNER CREEK	Phillips	Larry	704 Eakin Street	Jetmore	67854-9010	KS
569	38.194709730	-99.761305953	Hodgeman	T 21 S. R 22 W. Section 29	1990	2343	BUCKNER CREEK	Phillips	Larry	704 Eakin Street	Jetmore	67854-9010	KS
570	38.193165242	-99.757149169	Hodgeman	T 21 S. R 22 W. Section 29	1388	1172	BUCKNER CREEK	Road and Bridge Department, Hodgeman County	Larry	28561 Southeast D Road	Jetmore	67854-9010	KS
571	38.191620604	-99.752992560	Hodgeman	T 21 S. R 22 W. Section 28	884	5180	BUCKNER CREEK	Price	Lois	8177 270th Avenue	Rozel	67574-7411	KS
572	38.190075817	-99.748836124	Hodgeman	T 21 S. R 22 W. Section 28	294	4046	BUCKNER CREEK	Hubir	Timothy	1524 North Rockwood Boulevard	Mulvane	67110-1024	KS
573	38.188530881	-99.744679861	Hodgeman	T 21 S. R 22 W. Section 33	5024	2874	BUCKNER CREEK	The Burkhart Trust, dated May 4, 1987		41020 Southeast Q Road	Hanston	67849-9722	KS
574	38.186985795	-99.740523771	Hodgeman	T 21 S. R 22 W. Section 33	4422	1653	BUCKNER CREEK	The Burkhart Trust, dated May 4, 1987		41020 Southeast Q Road	Hanston	67849-9722	KS
575	38.185440560	-99.736367857	Hodgeman	T 21 S. R 22 W. Section 33	3870	444	BUCKNER CREEK	Maxwell	Douglas	29250 Northeast 227 Road	Hanston	67849-5023	KS
576	38.183895176	-99.732212115	Hodgeman	T 21 S. R 22 W. Section 34	3257	4527	BUCKNER CREEK	Maxwell	Douglas	29250 Northeast 227 Road	Hanston	67849-5023	KS
577	38.182349681	-99.728056650	Hodgeman	T 21 S. R 22 W. Section 34	2739	3392	BUCKNER CREEK	Mark J. Morrow Trust under agreement dated September 23 2015		221 North Pinecrest Street	Wichita	67208	KS
578	38.180802593	-99.723901971	Hodgeman	T 21 S. R 22 W. Section 34	2151	2183	BUCKNER CREEK	Mark J. Morrow Trust under agreement dated September 23 2015		221 North Pinecrest Street	Wichita	67208	KS
579	38.179255194	-99.719747687	Hodgeman	T 21 S. R 22 W. Section 34	1548	999	BUCKNER CREEK	Holmes Brothers Land, LLC		35990 Northeast O Road	Hanston	67849-5027	KS
580	38.177707648	-99.715593576	Hodgeman	T 21 S. R 22 W. Section 35	1032	5009	BUCKNER CREEK	Holmes Brothers Land, LLC		35990 Northeast O Road	Hanston	67849-5027	KS
581	38.176159952	-99.711439639	Hodgeman	T 21 S. R 22 W. Section 35	467	3898	BUCKNER CREEK	Hann	Tony	27630 Northeast 228 Road	Hanston	67849-5006	KS
582	38.174612107	-99.707285877	Hodgeman	T 22 S. R 22 W. Section 2	5149	2689	BUCKNER CREEK	Railly Farms, LLC		1339 Springhill Drive	Pittsburg	94565-6337	CA
583	38.173064111	-99.703132288	Hodgeman	T 22 S. R 22 W. Section 2	4571	1554	BUCKNER CREEK	Railly Farms, LLC		1339 Springhill Drive	Pittsburg	94565-6337	CA
584	38.171515968	-99.699798873	Hodgeman	T 22 S. R 22 W. Section 2	3956	345	BUCKNER CREEK	Holmes Brothers Land, LLC		35990 Northeast O Road	Hanston	67849-5027	KS
585	38.169967676	-99.694825633	Hodgeman	T 22 S. R 22 W. Section 1	3403	4417	BUCKNER CREEK	Holmes Brothers Land, LLC		35990 Northeast O Road	Hanston	67849-5027	KS
586	38.168419235	-99.690672566	Hodgeman	T 22 S. R 22 W. Section 1	2840	3245	BUCKNER CREEK	The Burkhart Trust, dated May 4, 1987		41020 Southeast Q Road	Hanston	67849-9722	KS
587	38.166913622	-99.686494748	Hodgeman	T 22 S. R 22 W. Section 1	2341	2085	BUCKNER CREEK	The Burkhart Trust, dated May 4, 1987		41020 Southeast Q Road	Hanston	67849-9722	KS
588	38.165443453	-99.682296455	Hodgeman	T 22 S. R 22 W. Section 1	1819	814	BUCKNER CREEK	Hahns, Inc.		27610 Northeast 231 Road	Hanston	67849-5003	KS
589	38.163973132	-99.678098300	Hodgeman	T 22 S. R 21 W. Section 6	1303	4725	BUCKNER CREEK	Hahns, Inc.		27610 Northeast 231 Road	Hanston	67849-5003	KS
590	38.162510658	-99.673895904	Hodgeman	T 22 S. R 21 W. Section 6	775	3492	BUCKNER CREEK	Unruh	Arvid	11904 Tibury Way	Bakersfield	93312-4690	CA
591	38.161083586	-99.669674583	Hodgeman	T 22 S. R 21 W. Section 6	282	2295	BUCKNER CREEK	Hahn		26812 Northeast 213 Road	Hanston	67849	KS
592	38.159891756	-99.665469588	Hodgeman	T 22 S. R 21 W. Section 7	5100	1110	BUCKNER CREEK	The H. Theresa Aistrup Family Trust, dated August 30, 2016		26812 Northeast 213 Road	Hanston	67849	KS
593	38.159891552	-99.660877308	Hodgeman	T 22 S. R 21 W. Section 8	5039	5034	BUCKNER CREEK	The H. Theresa Aistrup Family Trust, dated August 30, 2016		4721 Trousdale Drive	Nashville	37220	TN
594	38.158780763	-99.657690828	Hodgeman	T 22 S. R 21 W. Section 8	4682	4159	BUCKNER CREEK	The Burkhart Trust, dated May 4, 1987		41020 Southeast Q Road	Hanston	67849-9722	KS
595	38.155533605	-99.655900111	Hodgeman	T 22 S. R 21 W. Section 8	3490								


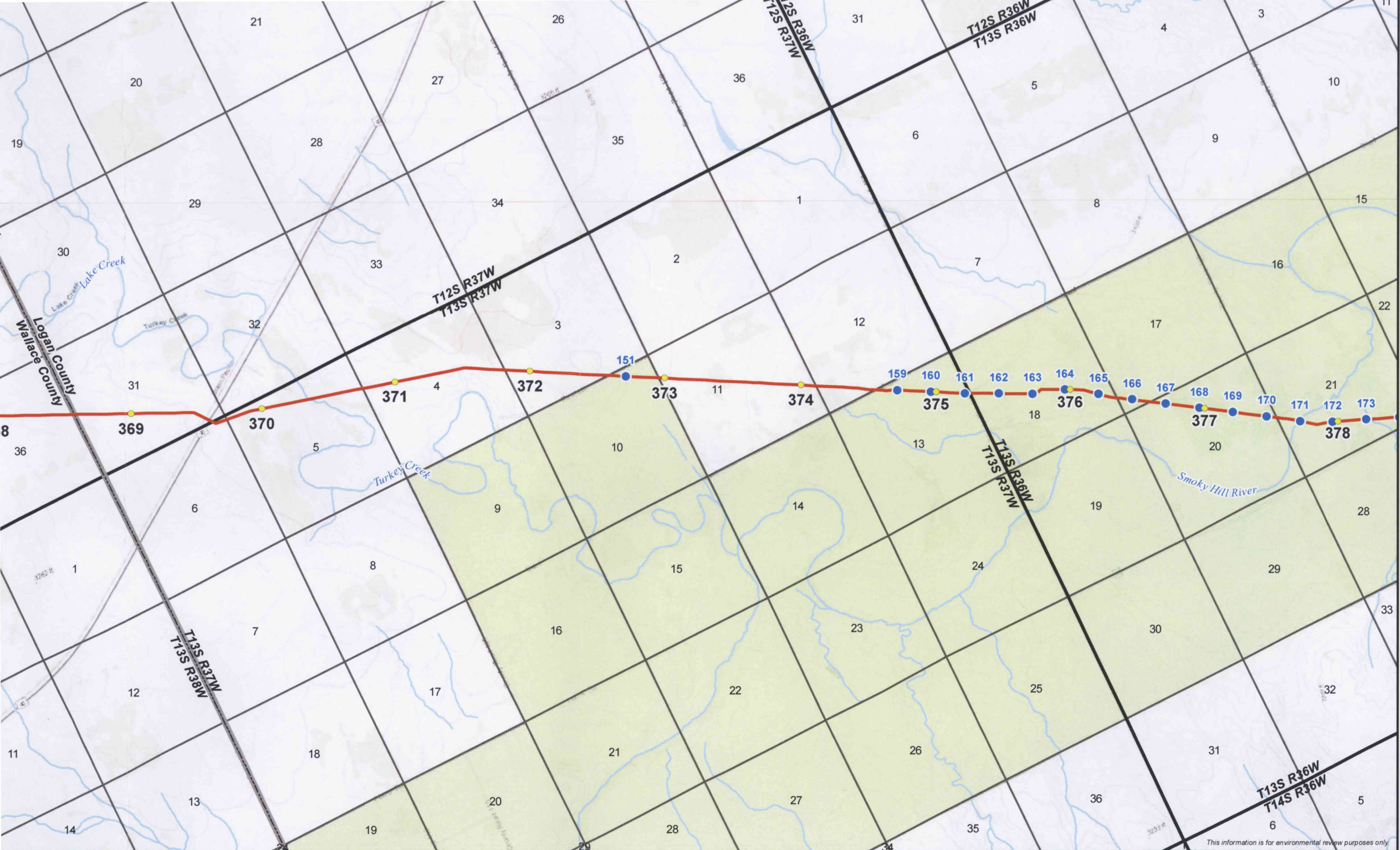
**Kansas Trench Dewatering Discharge Locations in IGUCA
Liberty Midstream Pipeline LLC
Liberty Pipeline Project**

Crossing ID	Latitude	Longitude	County	PLSS info	Feet North of SE corner	Feet West of SE corner	Waterbody Name	Last Name	First Name	Address	City	Zip	State
610	38.130187303	-99.596825781	Hodgeman	T 22 S, R 21 W, Section 23	4893	2519	BUCKNER CREEK	Cure	Scott	37027 Southeast North Road	Hanston	67849-4905	KS
611	38.128616152	-99.592688602	Hodgeman	T 22 S, R 21 W, Section 23	4304	1333	BUCKNER CREEK	Cure	Scott	37027 Southeast North Road	Hanston	67849-4905	KS
612	38.127043984	-99.588549309	Hodgeman	T 22 S, R 21 W, Section 23	3774	185	BUCKNER CREEK	Cure	Scott	37027 Southeast North Road	Hanston	67849-4905	KS
613	38.125470104	-99.584416787	Hodgeman	T 22 S, R 21 W, Section 24	3221	4210	BUCKNER CREEK	The Eloise M. Reece Family Trust, dated January 24, 2013			Burdett	67523-0156	KS
614	38.123894915	-99.580282330	Hodgeman	T 22 S, R 21 W, Section 24	2545	3037	BUCKNER CREEK	The Eloise M. Reece Family Trust, dated January 24, 2013		PO Box 156	Burdett	67523-0156	KS
615	38.122344695	-99.576132945	Hodgeman	T 22 S, R 21 W, Section 24	2028	1802	PAWNEE RIVER	Reece Irrevocable Trust, dated September 30, 2008		1137 350th Avenue	Burdett	67523-2502	KS
616	38.120808458	-99.571975237	Hodgeman	T 22 S, R 21 W, Section 24	1427	629	PAWNEE RIVER	Reece Irrevocable Trust, dated September 30, 2008		1137 350th Avenue	Burdett	67523-2502	KS
617	38.119272071	-99.567817702	Pawnee	T 22 S, R 20 W, Section 19	875	4507	PAWNEE RIVER	Herman L. Debes Revocable Trust		PO Box 405	Rose Hill	67133-0405	KS
618	38.117735535	-99.563660339	Pawnee	T 22 S, R 20 W, Section 19	307	3309	PAWNEE RIVER	Herman L. Debes Revocable Trust		PO Box 405	Rose Hill	67133-0405	KS
619	38.116199177	-99.559503876	Pawnee	T 22 S, R 20 W, Section 30	5017	2161	PAWNEE RIVER	Brake	Joe	33527 2nd Road	Latham	67072-8500	KS
620	38.114869960	-99.555341444	Pawnee	T 22 S, R 20 W, Section 30	4428	975	PAWNEE RIVER	Brake	Joe	33527 2nd Road	Latham	67072-8500	KS
621	38.113140869	-99.551179939	Pawnee	T 22 S, R 20 W, Section 29	3873	5025	PAWNEE RIVER	4J Trust		1345 280th Avenue	Rozel	67574-7400	KS
622	38.111611631	-99.547018605	Pawnee	T 22 S, R 20 W, Section 29	3344	3840	PAWNEE RIVER	4J Trust		1345 280th Avenue	Rozel	67574-7400	KS
623	38.110083189	-99.542856684	Pawnee	T 22 S, R 20 W, Section 29	2827	2630	PAWNEE RIVER	4J Trust		1345 280th Avenue	Rozel	67574-7400	KS
624	38.108534313	-99.538707421	Pawnee	T 22 S, R 20 W, Section 29	2170	1494	PAWNEE RIVER	Liston	John	3 Meadow View Lane	Newcastle	82701-9801	WY
625	38.106979628	-99.534561705	Pawnee	T 22 S, R 20 W, Section 29	1624	2711	PAWNEE RIVER	Liston	John	3 Meadow View Lane	Newcastle	82701-9801	WY
626	38.105442749	-99.530404996	Pawnee	T 22 S, R 20 W, Section 28	1094	4346	PAWNEE RIVER	Sharon R. Nelson Revocable Trus		PO Box 727	Cheyenne	80810-0727	CO
627	38.103906561	-99.526248190	Pawnee	T 22 S, R 20 W, Section 28	553	3129	PAWNEE RIVER	Sharon R. Nelson Revocable Trus		PO Box 727	Cheyenne	80810-0727	CO
628	38.102399384	-99.522075643	Pawnee	T 22 S, R 20 W, Section 28	52	1976	PAWNEE RIVER	Bales	Harold	429 West Main Street	Council Grove	66846-1708	KS
629	38.100862082	-99.517919684	Pawnee	T 22 S, R 20 W, Section 33	4772	759	PAWNEE RIVER	Davis	Victor	234 40th Avenue	Kinsley	67547-4859	KS
630	38.099324630	-99.513763859	Pawnee	T 22 S, R 20 W, Section 34	4194	4903	PAWNEE RIVER	Schmitt	William	10705 Guy Way	El Paso	79935	TX
631	38.097787030	-99.509608226	Pawnee	T 22 S, R 20 W, Section 34	3656	3717	PAWNEE RIVER	Schmitt	William	10705 Guy Way	El Paso	79935	TX
632	38.096249282	-99.505452767	Pawnee	T 22 S, R 20 W, Section 34	3051	2482	PAWNEE RIVER	Austin A. Herrmann Trust of 201C		5005 West Avenue	San Antonio	78213-2711	TX
633	38.094711386	-99.501297480	Pawnee	T 22 S, R 20 W, Section 34	2460	1334	PAWNEE RIVER	Austin A. Herrmann Trust of 201C		5005 West Avenue	San Antonio	78213-2711	TX
634	38.093173079	-99.497142216	Pawnee	T 22 S, R 20 W, Section 34	1906	161	PAWNEE RIVER	Austin A. Herrmann Trust of 201C		5005 West Avenue	San Antonio	78213-2711	TX
635	38.092122784	-99.492960762	Pawnee	T 22 S, R 20 W, Section 35	1513	4224	PAWNEE RIVER	Austin A. Herrmann Trust of 201C		5005 West Avenue	San Antonio	78213-2711	TX
636	38.090134433	-99.489374732	Pawnee	T 22 S, R 20 W, Section 35	774	3174	PAWNEE RIVER	Austin A. Herrmann Trust of 201C		5005 West Avenue	San Antonio	78213-2711	TX
637	38.088436786	-99.485320590	Pawnee	T 22 S, R 20 W, Section 35	147	2038	PAWNEE RIVER	The Roland Kufeld Trust		2609 Klildeer Drive	Fort Collins	80526-2823	CO

Water Resources
Received

FEB 03 2020

KS Dept Of Agriculture




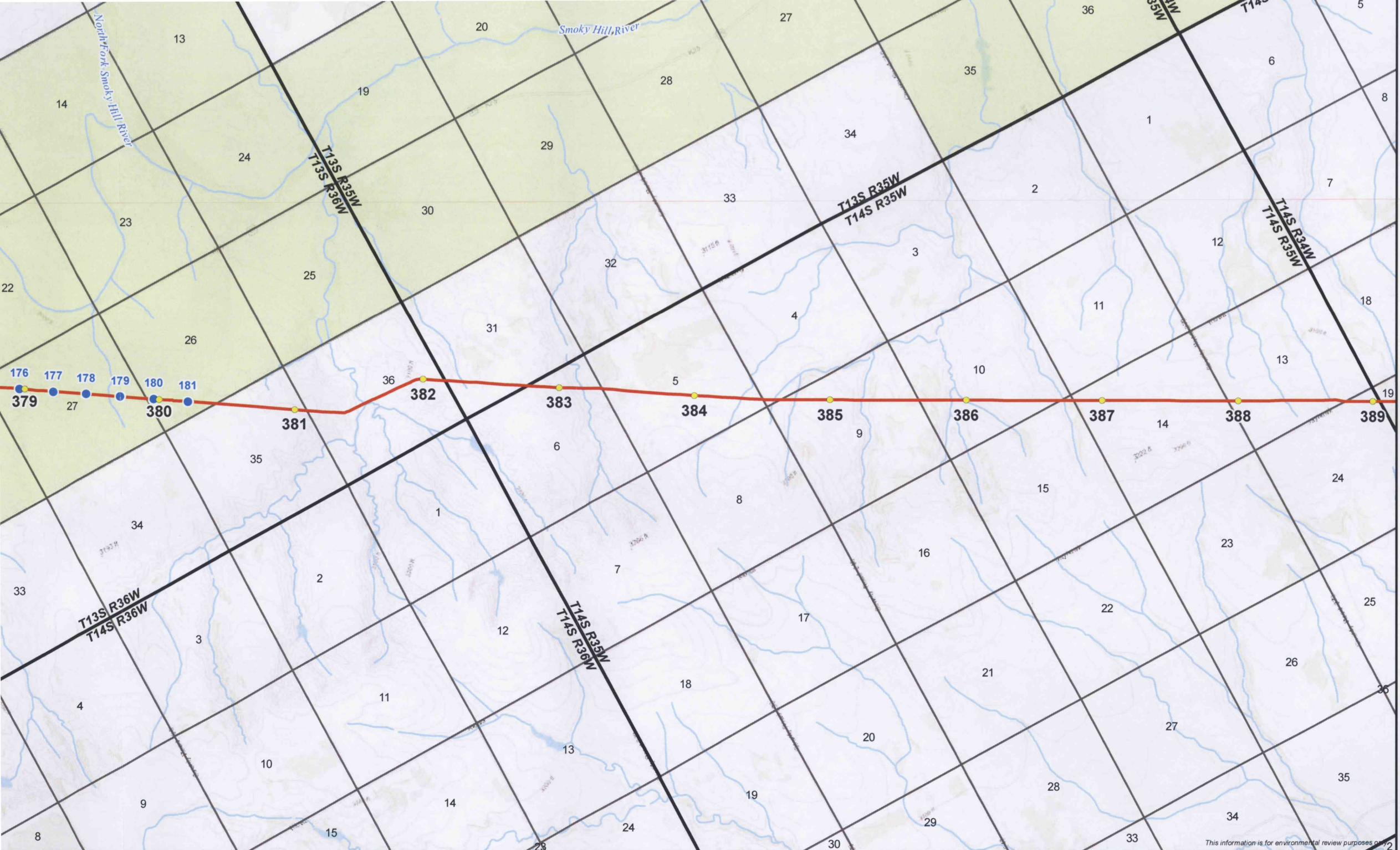
- Mileposts
- Discharge Points
- Current Route
- County Boundary
- Township/Range Boundary
- Section Boundary

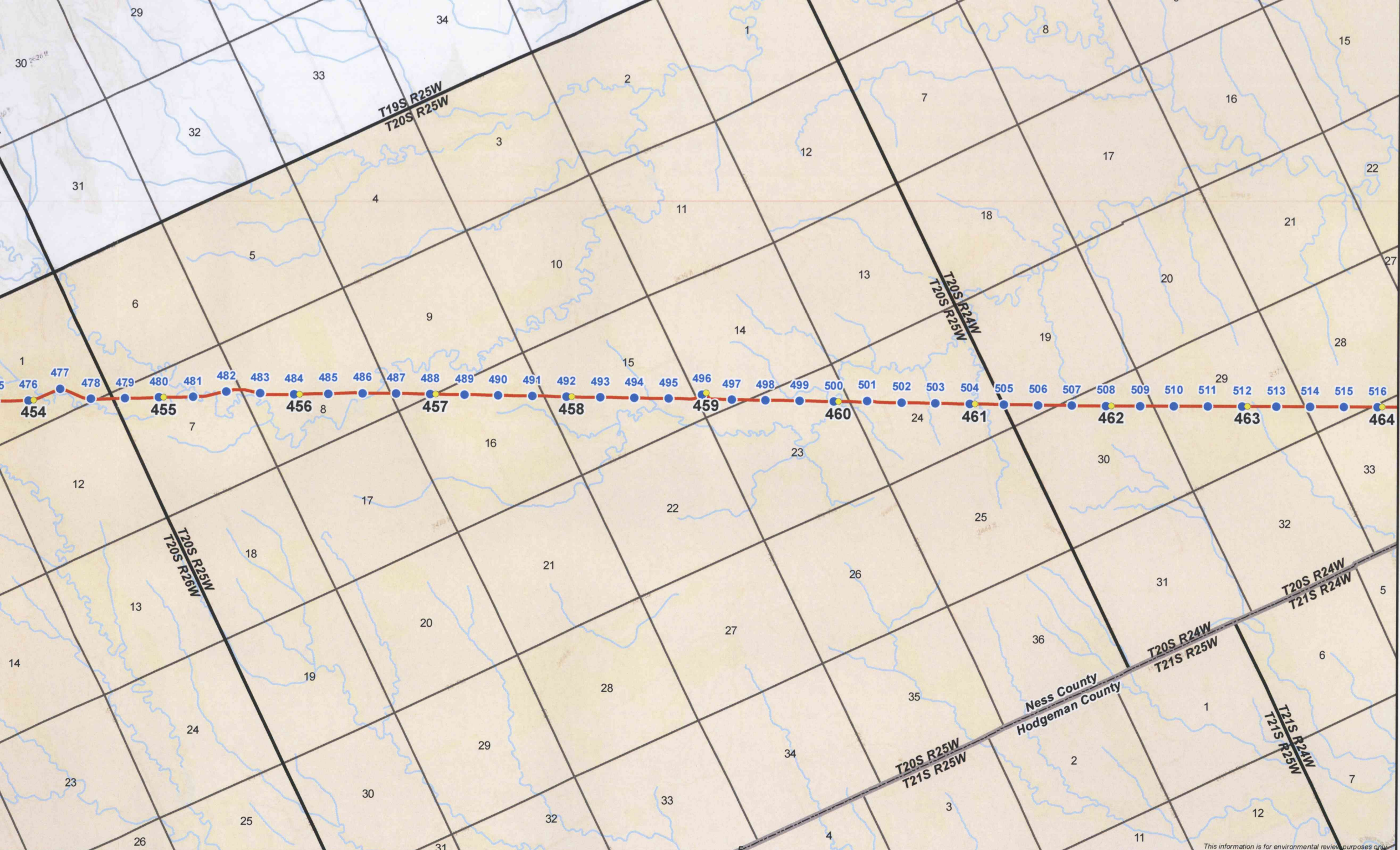


**Term Permit
Anticipated Points of Diversion**

Water Resources
Division

This information is for environmental review purposes only.





0.5 1

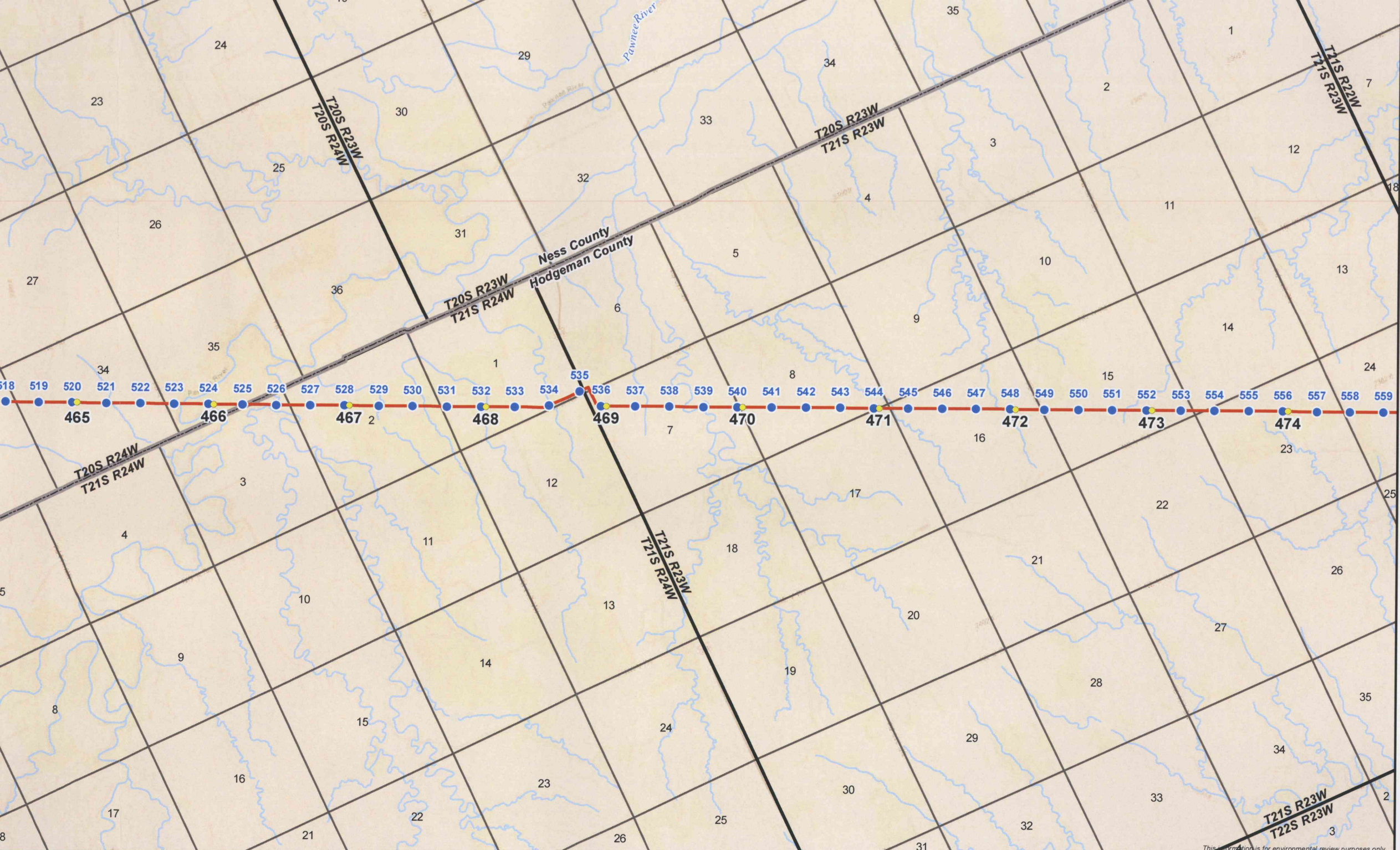
- Mileposts
- Discharge Points
- Current Route
- County Boundary
- Township/Range Boundary
- Section Boundary

This information is for environmental review purposes only.

Term Permit
Anticipated Points of Diversion

Water Resources

Page 3 of 6



0.5 1

- Mileposts
- Discharge Points
- County Boundary
- Township/Range Boundary
- Current Route
- Contingent Route


★

Term Permit
Anticipated Points of Diversion

Water Resources
Received

Page 4 of 6


This information is for environmental review purposes only.



This information is for environmental review purposes only.

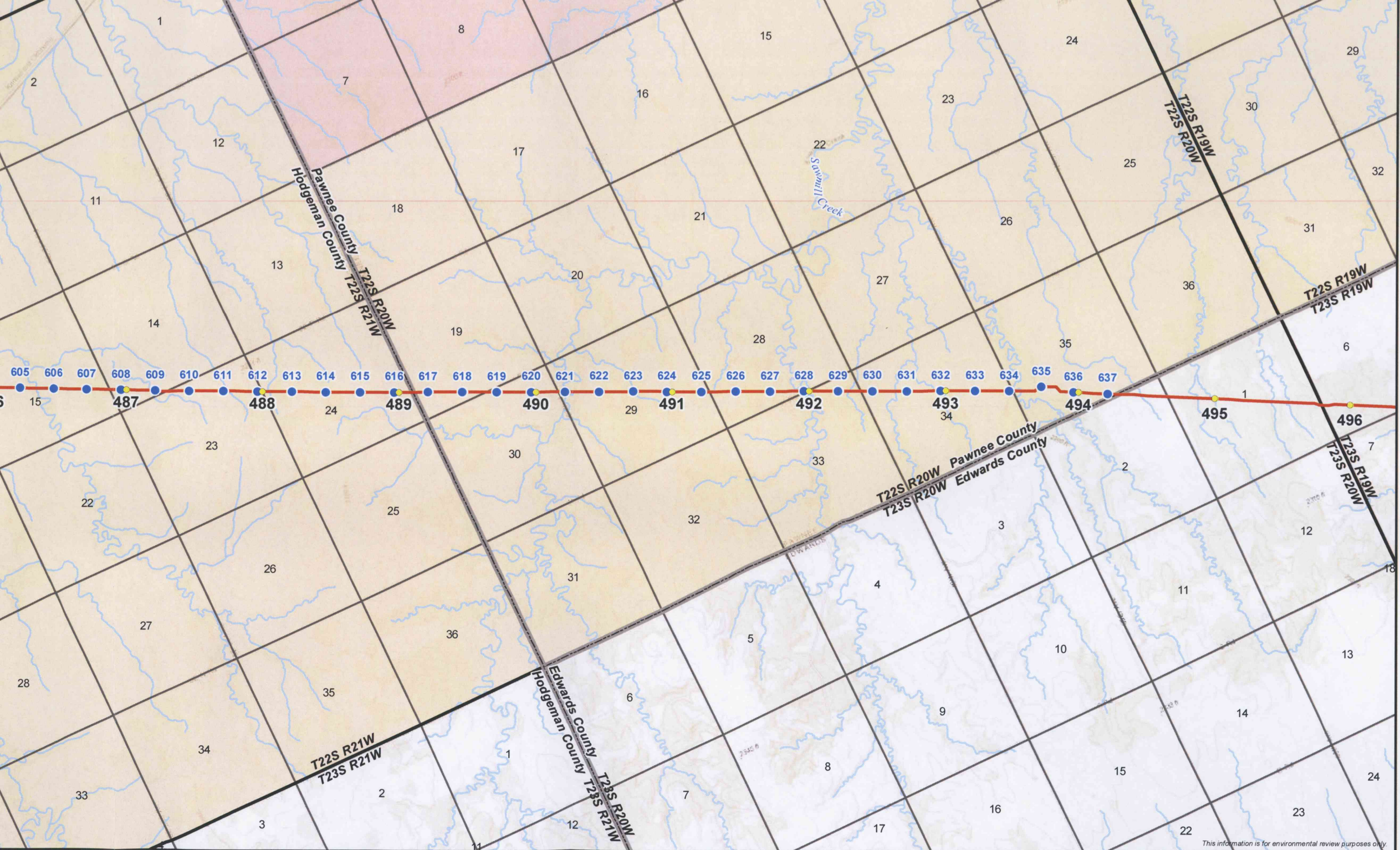


- Mileposts
- Discharge Points
- Current Route
- County Boundary
- Township/Range Boundary
- Section Boundary

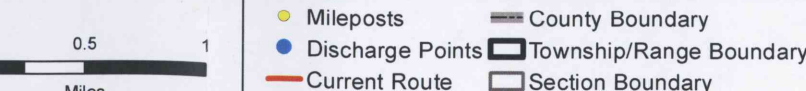


Term Permit
Anticipated Points of Diversion

Water Resources
Received



This information is for environmental review purposes only.



Term Permit
Anticipated Points of Diversion

Water Resources
 Received

Melony Phillips
Senior Environmental Specialist

PHILLIPS 66
2331 CityWest Blvd.
Houston, TX 77042
Phone 832.765.3066



January 31, 2020

Kristen Baum, Environmental Scientist
Kansas Department of Agriculture
Division of Water Resources
1320 Research Park Drive
Manhattan, KS 66502

Water Resources
Received

FEB 03 2020

KS Dept Of Agriculture

Subject: Liberty Midstream Pipeline LLC – Term and Temporary Permit Applications for Trench Dewatering

Dear Ms. Baum,

Liberty Midstream Pipeline LLC (Liberty) plans to construct the Liberty Pipeline Project (Project), which is an approximately 720-mile, 24-inch diameter crude oil/condensate pipeline and associated appurtenances originating in Guernsey, Wyoming and terminating in Cushing, Oklahoma. Construction is currently scheduled to begin in Kansas in the second quarter of 2020 with an in-service date of the first quarter of 2021.

Based on communications with the Kansas Department of Agriculture and the Groundwater Management District Offices, the attached applications are grouped by respective permitting limitations (e.g., term, temporary, length of permit). Application Group A contains term permit applications for dewatering locations in Groundwater Management District (GMD) 1, GMD 4, and all other locations outside of or considered non-GMDs. Application Group B contains term permit applications for dewatering locations in the Upper Smoky Hill and Pawnee Valley Expansion Intensive Groundwater Use Control Areas (IGUCAs). Application Group C contains temporary permit applications for dewatering locations in GMD 5.

There are currently a total of 977 dewatering locations across all three group permit applications. Table 1 breaks down permit application information for the Project. Each application group have respective application forms, crossing tables containing location information and crossing IDs, and Project maps. The mapping provided herein is in response to the location question in Section 7 of the application forms.

Table 1 Liberty Midstream Pipeline LLC Liberty Pipeline Project			
Application Group	Permit Application Type	GMD or IGUCA (if applicable)	Crossing ID(s)
Group A	Term Permit	GMD 1, GMD 4, and non-GMDs	1-150, 152-158, 182-468, 638-674, 724-977
Group B	Term Permit	Upper Smoky Hill and Pawnee Valley Expansion IGUCAs	151, 159-181, 469-637
Group C	Temporary Permit	GMD 5	675-723

Melony Phillips
Senior Environmental Specialist

PHILLIPS 66
2331 CityWest Blvd.
Houston, TX 77042
Phone 832.765.3066



Installation of the new pipeline will require excavating a trench typically 5 to 7 feet deep, and in some cases up to 10 feet deep, in which to place the pipeline. Groundwater intrusion into the trench may occur, requiring dewatering. The precise location(s) of where construction dewatering will occur along the Project corridor is currently unknown and is subject to change. Discharge rates will vary between locations depending upon trench length, pump size, number of pumps, water depth and inflow rate, and surface runoff control. In order to calculate the filing fee, an estimated average discharge rate of 250 gallons per minute was used to determine the proposed maximum annual amount of water use. However, the maximum annual amount of water use is also subject to change based upon field conditions.

Please contact MacKenzie Metraus of Environmental Resources Management, Inc. (ERM), Liberty's environmental consultant for this Project, at (715) 338-0090, or MacKenzie.Metraus@erm.com, if you have any questions about this request or need additional information to complete your review. I would also be happy to assist you and may be reached at (832) 765-3066 or Melony.A.Phillips@p66.com.

Sincerely,

Liberty Midstream Pipeline LLC
Melony A. Phillips
Senior Environmental Specialist

Water Resources
Received
FEB 03 2020
KS Dept Of Agriculture

Enclosure: Application Fee \$10,200 (Check number 115377)
 Attachment A
 Term Permit Applications for Project Areas Intersecting GMD 1, GMD 4,
 and non-GMD or non-IGUCA Land
 Map Series with anticipated points of diversion
 Discharge Location Tables
 Attachment B
 Term Permit Applications for Project Areas Intersecting IGUCAs
 Map Series with anticipated points of diversion
 Discharge Location Tables
 Attachment C
 Temporary Permit Applications for Project Areas Intersecting GMD 5
 Map Series with anticipated points of diversion
 Discharge Location Tables

cc: Monica Howard (Liberty)
 Kurtis Schlicht (ERM)
 Bill Miller (ERM)

DATA ENTRY SYSTEM ID NUMBER SHEET

FILE NUMBER 20209013

APPLICANT PERSON ID & SEQ #	PDIV ID	BATTERY ID
<u>67170</u>	<u>87902</u>	

LANDOWNER PERSON ID & SEQ #	PUSE ID
<u>67170</u>	<u>69827</u>

WATER USE CORRESPONDENT PERSON ID & SEQ #
<u>67170</u>

1320 Research Park Drive
Manhattan, KS 66502
785-564-6700
www. agriculture.ks.gov



900 SW Jackson, Room 456
Topeka, KS 66612
785-296-3556

Mike Beam, Secretary

Laura Kelly, Governor

February 3, 2020

LIBERTY MIDSTREAM PIPELINE LLC
2331 CITYWEST BLVD
HOUSTON TX 77042

RE: Application, File Nos. **20209012 &
20209013**

Dear Sir or Madam:

The Division of Water Resources (Division) has received your applications for a Term permit to appropriate water for beneficial use. Your applications have been assigned the file numbers referenced above. Please be aware that the Division may have a large number of pending applications on hand at times and makes every attempt to process them in the order in which they are received. You will be contacted if additional information is required.

Please note, this letter only acknowledges receipt of your applications and does not guarantee approval. In accordance with the provisions of the Kansas Water Appropriation Act, the use of water as proposed prior to approval of the applications is unlawful.

Additional information about the process may be found on our website at agriculture.ks.gov/divisions-programs/dwr. If you have any other questions, please contact our office at 785-564-6640 or your local Stafford Field Office at 620-234-5311. If you call, please reference the file number so we can help you more efficiently.

Sincerely,

Kristen A. Baum
New Applications Unit Supervisor
Water Appropriation Program