

# NOTICE

This scan only represents the application as filed. The information contained herein meets the requirements of K.A.R. 5-3-1 or K.A.R. 5-5-1, and has been found acceptable for filing in the office of the Chief Engineer. The application should not be considered to be a complete application as per K.A.R. 5-3-1b or K.A.R. 5-5-2a.

Submit To: CHIEF ENGINEER  
 Division of Water Resources  
 Kansas Department of Agriculture  
 1320 Research Park Drive  
 Manhattan, Kansas 66502  
<http://agriculture.ks.gov/dwr>

**APPLICATION FOR TERM PERMIT** Water Resources

- GROUNDWATER  
 SURFACE WATER  
 (check one)

Received  
**FEB 14 2020**  
 12:29



State of Kansas

**STATUTORY FILING FEE MUST ACCOMPANY THIS APPLICATION**  
 (Make check payable to the Kansas Department of Agriculture)

20209016

1. Applicant: (Please print or type)  
 Name Rex Stanley Feedyard Inc  
 Street 10763 106 Rd  
 City and State Dodge City KS  
 Zip Code 67801-6577 Telephone No. (620) 225-5518  
 E-Mail Address rguystanley@yahoo.com  
 Social Security I.D. No. ---  
 and/or Taxpayer I.D. No. ---

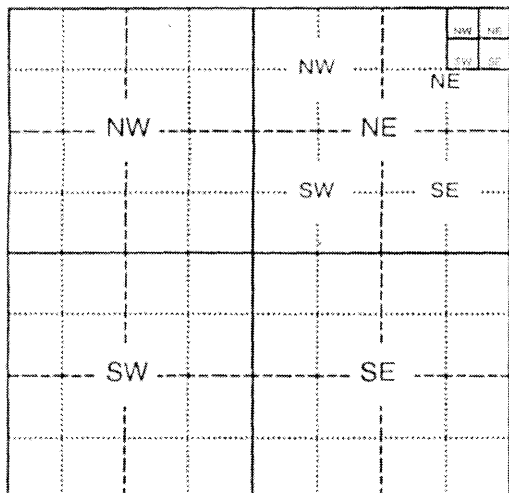
2. Location of Point of Diversion:  
 Sec. 6, Twp. 26, Rng. 25, W,  
Ford County, Kansas.

Distance from Southeast Corner of Section:  
398 feet North from Southeast Corner  
4,799 feet West from Southeast Corner

NOTE: If point of diversion is not site specific (i.e. groundwater pit) show the approximate geographic center.

3. Water Use Data:  
 Proposed Max. Pumping Rate (gpm) 15  
 Amount Requested (acre-feet) 20  
 per calendar year  
 Depth of Well (feet) 220  
 Date (completed) (will be completed)  
 Drainage Basin Arkansas River Buckner Creek  
 Name of Stream ---

KJN  
 2/14/20 \*



4. Water is to be used for (briefly describe proposed use and explain the rate and quantity requested):  
Stockwater at Feedyard

5. Location of place of use:  
Starter Feedyard in the SW SW 6-26-25W

6. Period of use:  
 Commencing date: 1/1/2020  
 Ending Date: 12/31/2020 **Also enter on Item 12**

If off-stream pit, check here   
 Will pit floor intersect water table? Yes  No

7. Location of the proposed point of diversion and those of other water users within 1/2 mile shall be indicated on the diagram to the lower-left, scale 1 inch = 2,000 feet. If surface water, indicate on the diagram the course of the stream, and its name. List other D.W.R. permit numbers that cover the requested point(s) of diversion or place of use here:  
Until a permanent water right can be found for this well, Water Right, File No. 16867 is to be used as an offset

**FEE SCHEDULE**

1. The filing fee for an application is based on the maximum amount of water use proposed within a year. Except for storage, the fee is:

Acre-feet	Fee
0-100	\$200.00
101-320	\$300.00
More than 320	\$300.00

plus \$20 for each additional 100 acre-feet or any part thereof.

2. The fee for an application in which storage is requested, is:

Acre-feet	Fee
0-250	\$200.00
More than 250	\$200.00

plus \$20.00 for each additional 250 acre-feet of storage or any part thereof.

NOTE: If an application requests both direct use and storage, the fee charged shall be as determined under No. 1 or No. 2 above, whichever is greater, but not both fees.

3. A request for an extension of time to extend the term of a term permit shall be accompanied by a fee of \$100.00.

4. There is a separate application form for domestic use. Do not use this form for domestic use.

**CONVERSION FACTORS**

1 acre-foot equals 325,851 gallons  
 1 million gallons equal 3.07 acre-feet

2/24/2020  
 LMoody

Assisted by EKF/SFFO

For Office Use Only:  
 F.O. 2 GMD 3 Meets K.A.R. 5-3-1 (YES/NO) Use STK Source G/S County FD By KJN Date 2/14/20  
 Code TRP Fee \$ 200 TR # --- Receipt Date 2/14/20 Check # 76089

8. For groundwater use, list below all wells within 1/2 mile of the proposed well, and plot locations upon the diagram on reverse side. If additional space is needed, attach a map.

Other wells -

Well A Owner(s): File No. 16867---Applicant  
Address: \_\_\_\_\_

Well B Owner(s): File No. 19888--Larry K Owens  
Address: 10833 106 Rd, Dodge City KS 67801-6527

Water Resources  
Received  
FEB 14 2020

KS Dept Of Agriculture

9. For surface water use, list below the names and addresses of all landowners from a point 1/2 mile upstream to a point 1/2 mile downstream of the tract of land upon which the point of diversion is located. If additional space is needed, attach sheet.

Tract A Owner(s): \_\_\_\_\_  
Address: \_\_\_\_\_

Tract B Owner(s): \_\_\_\_\_  
Address: \_\_\_\_\_

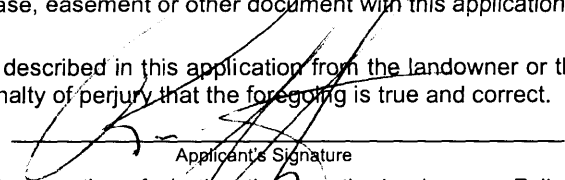
10. The owner of the point of diversion, if other than the applicant is (please print):

Applicant  
(name, address and telephone number)

You must provide evidence of legal access to, or control of, the point of diversion from the landowner or the landowner's authorized representative. Provide a copy of a recorded deed, lease, easement or other document with this application. In lieu thereof, you may sign the following sworn statement:

I have legal access to, or control of, the point of diversion described in this application from the landowner or the landowner's authorized representative. I declare under penalty of perjury that the foregoing is true and correct.

Executed on 2/7, 2020.

  
Applicant's Signature

The applicant must provide the required information or signature irrespective of whether they are the landowner. Failure to complete this portion of the application will cause it to be unacceptable for filing and the application will be returned to the applicant.

11. The applicant states that the information set hereon is true and accurate to the best of his/her knowledge.

12. The applicant agrees to waive any right to a hearing on the matter of abandonment of this appropriation right and further agrees that this appropriation right may be dismissed and terminated upon completion of the proposed project, said dismissal date to be on December 31, 2020 or within any extension of time authorized by the Chief Engineer, Division of Water Resources, Kansas Department of Agriculture.

13. The applicant agrees to provide water to nearby water users, at no charge to said users, should their rights to use water become impaired by the project proposed by this application.

14. Water use contact person (in event emergency contact is needed):

Name: Ronnie Stanley Telephone No. (620) 225-5718

Ronnie Stanley Signature of Applicant or \_\_\_\_\_ Authorized Representative \_\_\_\_\_ Date  
Ronnie Stanley Applicant's Name Printed \_\_\_\_\_ Title

**DO NOT WRITE BELOW THIS LINE**

**CONDITIONS OF APPROVAL:**

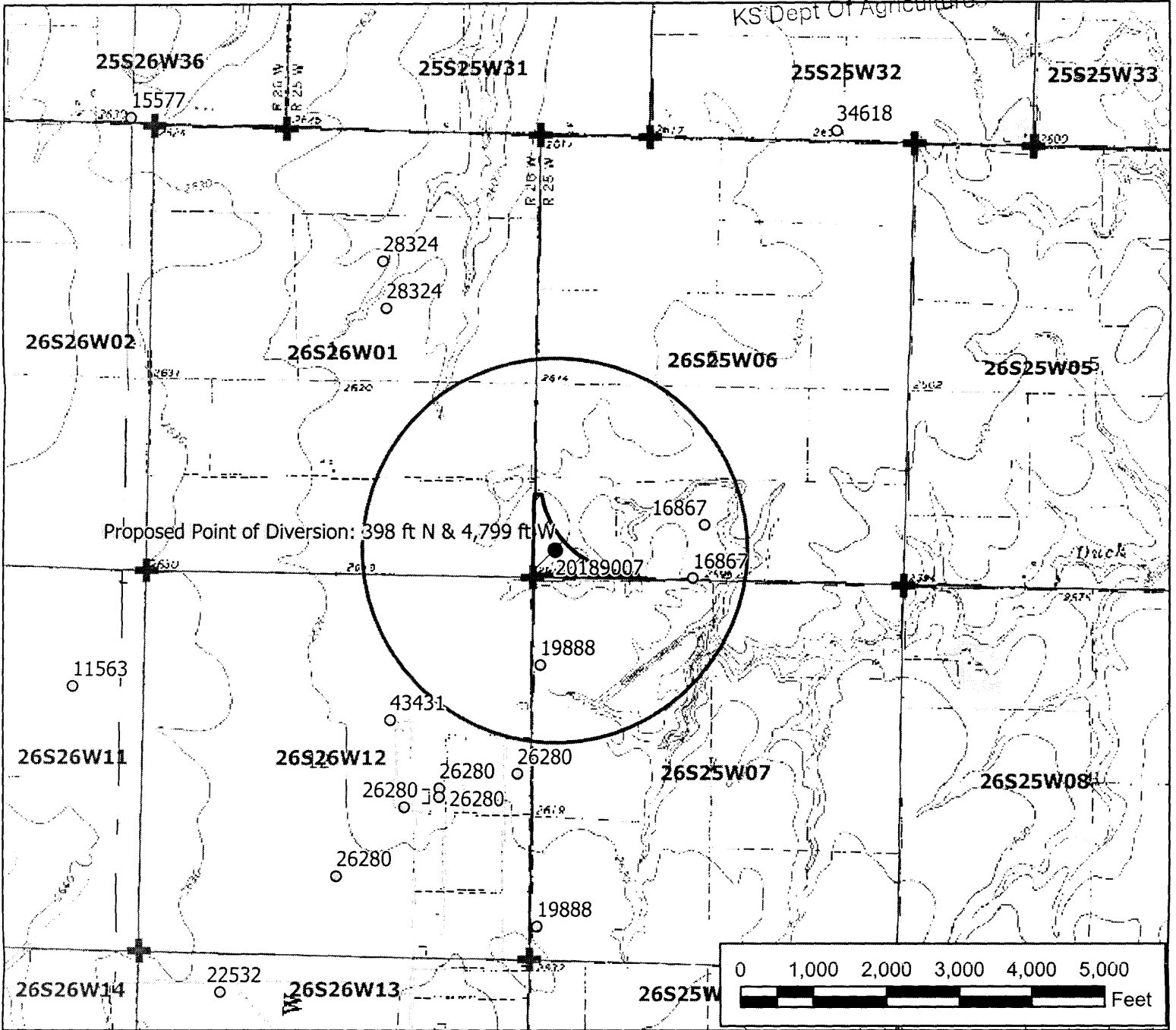
The applicant shall maintain accurate and complete records from which the quantity of water diverted during each calendar year may be readily determined. Accurate and complete records shall be furnished to the Chief Engineer by March 1 following the end of each calendar year. Failure to file the annual water use report by the due date, shall cause the applicant to be subject to a civil penalty.

The use of water herein authorized shall not be made so as to impair any use under existing water rights nor prejudicially and unreasonably affect the public interest.

The Chief Engineer specifically retains jurisdiction in this matter with authority to make such reasonable reductions in the approved rate of diversion and quantity authorized, and such changes in other terms, conditions, and limitation set forth in this approval and permit to proceed as may be deemed to be in the public interest.

FEB 14 2020

KS Dept Of Agriculture



### Legend

- Water Appropriation
- ⊗ Proposed Point of Diversion
- ⊙ Authorized Point of Diversion
- ☆ Domestic Well
- ⊕ Section Corner
- ▭ Section Line
- ▨ Proposed Place of Use

### Term Permit, File No.

Permit Application Map  
6-26-25W // Ford County

To the best of my knowledge, all points of diversion within one-half mile of the proposed point of diversion have been shown.

*[Handwritten Signature]*  
Signature / Date

*2/7/2020*

2/6/2020 EKF/SFFO 1:24,000 scale



SCANNED

**DATA ENTRY SYSTEM ID NUMBER SHEET**

**FILE NUMBER** 20209016

<b>APPLICANT PERSON ID &amp; SEQ #</b>	<b>PDIV ID</b>	<b>BATTERY ID</b>
<u>14594</u>	<u>86624</u>	

<b>LANDOWNER PERSON ID &amp; SEQ #</b>	<b>PUSE ID</b>
<u>14594</u>	<u>68770</u>

<b>WATER USE CORRESPONDENT PERSON ID &amp; SEQ #</b>
<u>14594</u>