

Submit completed application to:
 Kansas Department of Agriculture
 Division of Water Resources
 Field Office for your area.

Call for address:

Topeka -- (785) 296-5733
 Stafford -- (620) 234-5311
 Stockton -- (785) 425-6787
 Garden City -- (620) 276-2901
<http://agriculture.ks.gov/dwr>

**DWR FIELD OFFICE
 APPLICATION FOR APPROVAL
 TO CHANGE THE PLACE OF
 USE AND/OR THE
 POINT OF DIVERSION**



STATE OF KANSAS

WATER METER REQUIRED

Filing Fee Must Accompany the Application, K.S.A. 82a-708b(b), as amended.
 Fee Schedule is on the third page of this application form.

Paragraph Nos. 1, 2, 3 & 5 must be completed. Complete all other applicable portions. If change in point of diversion is greater than 100 feet, or if place of use will be changed, include a topographic map or detailed plat showing the authorized and proposed point(s) of diversion and/or place of use.

RECEIVED
 9:30 am
 FEB 05 2024

File No. 47579

1. Application is hereby made for approval of the Chief Engineer to change the (check one or both):

Place of Use Point of Diversion

Stafford Field Office
 Division of Water Resources

under the water right which is the subject of this application in accordance with the conditions described below.

The source of supply is: Groundwater Surface water

2. Name and address of Applicant: KEGB, LLC, Attn: Brian E. Eck

1651 N. 215th St. W., Goddard, KS 67052

Phone Number: (316) 641-7041

Email address: brianeck@cemachine.com

Name and address of Water Use Correspondent: Jacob J. & Emily A. Martin

5847 N. 231st St. W., Andale, KS 67001

Phone Number: (316) 641-4868

Email address: jakemartin2205@gmail.com

3. The presently authorized place of use is:

Owner of Land ---- NAME: KEGB, LLC, Attn: Brian E. Eck

ADDRESS: 1651 N. 215th St. W., Goddard, KS 67052

(If there is more than one landowner, attach supplemental sheets as necessary.)

Sec.	Twp.	Range	NE¼				NW¼				SW¼				SE¼				TOTAL ACRES				
			NE¼	NW¼	SW¼	SE¼	NE¼	NW¼	SW¼	SE¼	NE¼	NW¼	SW¼	SE¼	NE¼	NW¼	SW¼	SE¼					
14	25S	3W																	32	33	33	32	130

4. If this application is for a change in place of use, it is proposed that the place of use be changed to:

Owner of Land ---- NAME: NO CHANGE

ADDRESS: _____

(If there is more than one landowner, attach supplemental sheets as necessary.)

Sec.	Twp.	Range	NE¼				NW¼				SW¼				SE¼				TOTAL ACRES				
			NE¼	NW¼	SW¼	SE¼	NE¼	NW¼	SW¼	SE¼	NE¼	NW¼	SW¼	SE¼	NE¼	NW¼	SW¼	SE¼					

For Office Use Only: Code CLT Fee \$ 100⁰⁰ TR # _____ Receipt Date _____ Check # 11612

5. **Presently authorized point of diversion: (Geo Center of Well Battery)**
 One in the NE Quarter of the SW Quarter of the SE Quarter of Section 14, Township 25 South, Range 3W (E/W), in Sedgwick County, Kansas, 1173 feet North 1458 feet West of Southeast corner of section.
 Authorized Rate 600 GPM Authorized Quantity 169 AF Depth of well _____ (feet)
 (DWR use only: Computer ID No. 7 GPS _____ feet North _____ feet West)
 This point will not be changed This point will be changed as follows: No change, point better described with GPS as follows:
Proposed point of diversion: (Complete only if change is requested or if existing point is better described by GPS)
 One in the NE Quarter of the SW Quarter of the SE Quarter of Section 14, Township 25 South, Range 3W (E/W), in Sedgwick County, Kansas, 1229 feet North 1414 feet West of Southeast corner of section.
 Proposed Rate 600 GPM Proposed Quantity 169 AF Proposed well depth (feet) NA-Geo-center
 This point is: Additional Well Geo Center List other water rights that will use this point None

6. **Presently authorized point of diversion: (Existing East Well of Battery)**
 One in the _____ Quarter of the _____ Quarter of the NC-SE Quarter of Section 14, Township 25 South, Range 3W (E/W), in Sedgwick County, Kansas, 1304 feet North 1314 feet West of Southeast corner of section.
 Authorized Rate See Geo-Center Authorized Quantity See Geo-Center Depth of well 45 (feet)
 (DWR use only: Computer ID No. 5 GPS _____ feet North _____ feet West)
 This point will not be changed This point will be changed as follows: No change, point better described with GPS as follows:
Proposed point of diversion: (Complete only if change is requested or if existing point is better described by GPS)
 One in the NW Quarter of the SE Quarter of the SE Quarter of Section 14, Township 25 South, Range 3W (E/W), in Sedgwick County, Kansas, 1310 feet North 1266 feet West of Southeast corner of section.
 Proposed Rate See Geo-center Proposed Quantity See Geo-center Proposed well depth (feet) ~ 45
 This point is: Additional Well Geo Center List other water rights that will use this point None

7. The changes herein are desired for the following reasons?
 (please be specific) Re-drilling one well and adding 3rd & 4th well to well battery to reduce stress on existing wells of battery and maintain pumping rate.

8. If a well, is the test hole log attached? Yes No

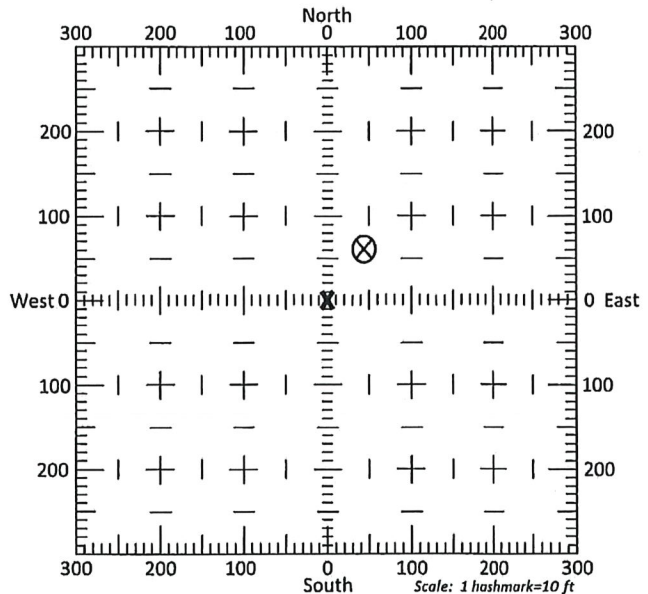
9. The change(s) (was)(will be) completed by?
ASAP

10. If the point of diversion is a well:
 (a) What are you going to do with the old well?
Plug it
 (b) When will this be done? When new wells drilled

11. Groundwater Management District recommendation attached?
 Yes No

12. Assisted by T. Boese, GMD2

13a. If the proposed point of diversion will be relocated more than 300 feet but within 2,640 feet of the existing point of diversion, attach a topographic map or aerial photograph. For groundwater sources, show all wells (including domestic) within one-half mile of the proposed point of diversion and the names and mailing addresses of the owners. For surface water sources, show the names and addresses of the landowner(s) one-half mile downstream and one-half mile upstream from your property lines



13b. If the proposed point of diversion will be relocated within 300 feet of the existing point of diversion, indicate its location on the diagram shown above in relation to the existing point of diversion. (PLEASE NOTE: The "X" in center of diagram above represents the presently authorized point of diversion.)

FEB 05 2024

Stafford Field Office
 Division of Water Resources

File No. 47579

APPLICATION FOR APPROVAL TO CHANGE THE PLACE OF USE AND/OR POINT OF DIVERSION SUPPLEMENTAL SHEET FILE NO. 47579

Stafford Field Office Division of Water Resources

Presently authorized point of diversion: (Existing West Well of Battery - No Change) One in the NE Quarter of the SW Quarter of the SE Quarter of Section 14, Township 25 South, Range 3W (E/W), in Sedgwick County, Kansas, 1042 feet North 1602 feet West of Southeast corner of section. Authorized Rate See Geo-center Authorized Quantity See Geo-Center Depth of well 45 (feet) (DWR use only: Computer ID No. 6 GPS feet North feet West) [X] This point will not be changed [] This point will be changed as follows: [] No change, point better described with GPS as follows: Proposed point of diversion: (Complete only if change is requested or if existing point is better described by GPS)

Presently authorized point of diversion: (Proposed 3rd Well of Battery) One in the Quarter of the Quarter of the Quarter of the Quarter of Section Township South, Range (E/W), in Sedgwick County, Kansas, feet North feet West of Southeast corner of section. Authorized Rate Authorized Quantity Depth of well (feet) (DWR use only: Computer ID No. GPS feet North feet West) [] This point will not be changed [] This point will be changed as follows: [] No change, point better described with GPS as follows: Proposed point of diversion: (Complete only if change is requested or if existing point is better described by GPS) One in the SE Quarter of the NW Quarter of the SE Quarter of Section 14, Township 25 South, Range 3W (E/W), in Sedgwick County, Kansas, 1340 feet North 1419 feet West of Southeast corner of section. Proposed Rate See Geo-center Proposed Quantity See Geo-center Proposed well depth (feet) ~45 This point is: [] Additional Well [] Geo Center List other water rights that will use this point None

Presently authorized point of diversion: (Proposed 4th Well of Battery) One in the Quarter of the Quarter of the Quarter of the Quarter of Section Township South, Range (E/W), in County, Kansas, feet North feet West of Southeast corner of section. Authorized Rate Authorized Quantity Depth of well (feet) (DWR use only: Computer ID No. GPS feet North feet West) [] This point will not be changed [] This point will be changed as follows: [] No change, point better described with GPS as follows: Proposed point of diversion: (Complete only if change is requested or if existing point is better described by GPS) One in the NE Quarter of the SW Quarter of the SE Quarter of Section 14, Township 25 South, Range 3W (E/W), in Sedgwick County, Kansas, 1223 feet North 1367 feet West of Southeast corner of section. Proposed Rate See Geo-center Proposed Quantity See Geo-center Proposed well depth (feet) ~45 This point is: [] Additional Well [] Geo Center List other water rights that will use this point None


Presently authorized point of diversion: One in the Quarter of the Quarter of the Quarter of the Quarter of Section Township South, Range (E/W), in County, Kansas, feet North feet West of Southeast corner of section. Authorized Rate Authorized Quantity Depth of well (feet) (DWR use only: Computer ID No. GPS feet North feet West) [] This point will not be changed [] This point will be changed as follows: [] No change, point better described with GPS as follows: Proposed point of diversion: (Complete only if change is requested or if existing point is better described by GPS) One in the Quarter of the Quarter of the Quarter of the Quarter of Section Township South, Range (E/W), in County, Kansas, feet North feet West of Southeast corner of section. Proposed Rate Proposed Quantity Proposed well depth (feet) This point is: [] Additional Well [] Geo Center List other water rights that will use this point

14. If the proposed groundwater point of diversion is 300 or fewer feet from the existing point of diversion, complete the following:
- (a) Does the undersigned represent all owners of the currently authorized place(s) of use identified in this application?
 Yes No (If no, all owners must sign this application.)
 - (b) Will the ownership interest of any owner of the currently authorized place(s) of use identified in this application be adversely affected if this application is approved as requested?
 Yes No (If yes, all owners must sign this application.)
 - (c) If this application is not approved expeditiously, will there be substantial damage to property, public health or safety?
 Yes No (If no, all owners must sign this application.)

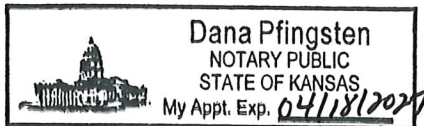
If the application proposes a surface water change in point of diversion, a groundwater change in point of diversion greater than 300 feet, or a change in place of use, the application must be signed by all owners of the currently authorized place of use, or their duly authorized agent (attach notarized statement authorizing representation).

I hereby verify, being first duly sworn upon my oath or affirmation and under penalty of perjury, that I am of lawful age and the owner, the spouse of the owner, or a duly authorized agent of the owner(s) to make this application on their behalf, in regards to the water right(s) to which this application pertains. I further verify that the statements contained in this application are true, correct and complete.

Dated at 1-31-23 Goddard, Kansas, this 31 day of Jan., 20 24.

 (Owner)	(Spouse)
Brian E. Eck, KEGB, LLC (Please Print)	(Please Print)
(Owner)	(Spouse)
(Please Print)	(Please Print)
(Owner)	(Spouse)
(Please Print)	(Please Print)

State of Kansas }
 County of Sedgewick } SS



I hereby certify that the foregoing application was signed in my presence and sworn to before me this 31 day of January, 20 24.


 Notary Public

My Commission Expires 04/18/2027.

ONLY COMPLETE APPLICATIONS WILL BE PROCESSED. To be complete, all of the applicable portions of the application form must be completed with accurate information; maps, if necessary, must be included; signatures of all the appropriate owners' must be affixed to the application and notarized; and the appropriate fee must be paid.

FEE SCHEDULE

Each application to change the place of use or the point of diversion under this section shall be accompanied by the application fee set forth in the schedule below: Make checks payable to: **Kansas Department of Agriculture**

- (1) Application to change a point of diversion 300 feet or less \$100
- (2) Application to change a point of diversion more than 300 feet \$200
- (3) Application to change the place of use \$200

RECEIVED

FEB 05 2024

SUMMARY ORDER APPROVING APPLICATION FOR CHANGE AND IMPOSING CONDITIONS

This Summary Order is issued under authority of K.S.A. 82a-708b, as amended, and K.A.R. 5-5-1, et seq. and other applicable provisions of the *Kansas Water Appropriation Law, K.S.A. 82a-701 et seq.*, and rules and regulations promulgated thereunder, With the exception of those conditions expressly contained herein, this Summary Order does not change the terms, conditions and limitations of File No. 47579.

- 1. A change application was received on 02/05/2024 requesting that the place of use and / or point of diversion authorized under the above-referenced file number be changed as described in the application.
- 2. On and after the effective date of this summary order, the authorized place(s) of use shall be located substantially as shown on the topographic map accompanying the application to change the place of use. Applicable Not Applicable
- 3. The change in point of diversion shall not impair existing rights and shall be limited to the same source or sources of water as previously authorized. The point of diversion authorized by this summary order shall be located within a _____ foot radius of the authorized point(s) of diversion. Applicable Not Applicable
- 4. The point(s) of diversion described herein is administratively corrected to be more accurately described using the Global Positioning System (GPS), as described in the application. Applicable Not Applicable
- 5. The point(s) of diversion authorized herein shall not actually be located more than _____ feet from the previously authorized point(s) of diversion. Applicable Not Applicable
- 6. As required by K.A.R. 5-3-5d, if the works for diversion is a well with a diversion rate of 100 gallons per minute or more, a tube or other device suitable for making water level measurements shall be installed, operated and maintained in accordance with K.A.R. 5-6-13. Applicable Not Applicable
- 7. The owner of the authorized place(s) of use shall properly install an acceptable water flow meter on or before December 31, 2024, or before the first use of water, whichever occurs first. The water flow meter shall be installed, operated and maintained in accordance with K.A.R. 5-1-4 through 5-1-12. As required by K.S.A. 82a-732, as amended, and K.A.R. 5-3-5e, the owner shall maintain records and report the reading of the water flow meter and the total quantity of water diverted annually to the Chief Engineer by March 1 following the end of each calendar year. Applicable Not Applicable
- 8. Installation of the works for diversion of water shall be completed on or before December 31, 2024, or within any authorized extension of time. By March 1, 2025 the applicant shall notify the Chief Engineer that construction of the works for diversion has been completed, on the form provided by the Chief Engineer, as required by K.A.R. 5-8-4e. Applicable Not Applicable
- 9. The completed well log shall be submitted with the required notice. Applicable Not Applicable
- 10. All diversion works into which any type of chemical or other foreign substance will be injected into the water shall be equipped with an in-line, automatic, quick-closing check valve capable of preventing pollution of the source of the water supply. The check valve(s) shall be installed, operated and maintained in accordance with K.A.R. 5-3-5c. Applicable Not Applicable
- 11. Additional Conditions are attached. Yes No
- 12. In accordance with K.S.A. 82a-708a, as amended, and K.A.R. 5-5-14, all of the owners of the authorized place(s) of use of water appropriated under the above-referenced file number are responsible for compliance with its terms, conditions and limitations, as amended and/or supplemented by this Summary Order, and with applicable provisions of the *Kansas Water Appropriation Law* and the *Rules and Regulations* promulgated thereunder. Failure to comply with these provisions may result in civil penalties pursuant to K.S.A. 82a-737, as amended, and/or the suspension or revocation and dismissal of the water or appropriation right or any other enforcement actions authorized by law.

Administrative Appeal and Effective Date of Order

If you are aggrieved by this order, pursuant to K.S.A. 82a-1901, you may request an evidentiary hearing before the Chief Engineer or request administrative review by the Secretary of Agriculture. A request for hearing by the Chief Engineer must be filed within 15 days of service of this Order and a request for administrative review by the Secretary must be filed within 30 days pursuant to K.S.A. 77-531. Any request for administrative review must state a basis for review pursuant to K.S.A. 77-527. File any request with Kansas Department of Agriculture, Legal Division, 1320 Research Park Drive, Manhattan, KS 66502. Failure to timely request a hearing or review may preclude review under the Kansas Judicial Review Act.

For Use by Register of Deeds

APPLICATION APPROVED AND SUMMARY ORDER ISSUED

By: _____
Duly Authorized Designee of the Chief Engineer

(Print Name): _____
Division of Water Resources - Kansas Department of Agriculture

Date of Issuance: _____

State of Kansas)
County of _____) SS

Acknowledged before me on _____

by _____

Signature: _____
Notary Public

My commission expires: _____
(Notary Seal)

RECEIVED

FEB 05 2024

Stafford Field Office
Division of Water Resources
FOR OFFICE USE ONLY

Equus Beds Groundwater Management District No. 2 Abandoned Well Plugging Agreement

I, KEGB, LLC, Attn: Brian E. Eck, the undersigned and owner of an abandoned water well understand that an abandoned water well is a groundwater contamination threat and a public health and safety hazard.

The abandoned water well is located , , NC-SE, Section 14, Township 25 South, Range 3W West, SG County which is approximately 1304 feet north and 1314 feet west of the apparent Southeast section corner. Total well depth is 45 feet and the diameter of the well is 16 inches. Current depth to static water level in the well is ~15 feet below land surface. The well was previously authorized by water permit no. 47579.

I agree to properly plug the abandoned well pursuant to the Equus Beds Groundwater Management District rules and regulations K.A.R. 28-30-200 through K.A.R. 28-30-207 and the following agreement provisions:

1. Well plugging operations will be supervised by either (a) a water well contractor licensed with the Kansas Department of Health and Environment, (b) a profession engineer or geologist licensed to practice in the State of Kansas, or (c) the abandoned water well owner or land owner of the property on which the water well or borehole is located.
2. The above described well will be plugged: a) by _____, or b) within 30 days after the replacement well, approved by a change in point of diversion, becomes operational.
3. A completed WWC-5P form will be submitted to the Kansas Department of Health and Environment within 30 days after the abandoned well is plugged and a copy of the WWC-5P form will be furnished to the District within the same period of time.
4. The well owner or authorized agent will notify the District 48 hours before plugging operations occur.
5. Failure to comply with the provisions of this agreement shall constitute noncompliance of the groundwater management district rules and regulations K.A.R. 28-30-200 through K.A.R. 28-30-207.

Dated this 31 day of Jan., 2023 at Goddard

Signature [Signature]
 Address 1651 N. 215th St. W.
 City, State, Zip Code Goddard, KS 67052
 Telephone (316) 641-7041



State of Kansas County of <u>Sedgewick</u> Subscribed and affirmed to before me this <u>31st</u> day of <u>January</u> , 20 <u>24</u> by <u>Dana Pfingsten</u> <small>(Notary Public)</small> My Commission Expires <u>04/18/2027</u>	<div style="border: 1px solid black; padding: 5px; color: blue; font-weight: bold;">RECEIVED</div> <div style="border: 1px solid black; padding: 5px; color: blue; font-weight: bold;">FEB 05 2024</div> <div style="font-size: small; color: blue;">Stafford Field Office Division of Water Resources</div>
--	--