

NOTICE

This scan only represents the application as filed. The information contained herein meets the requirements of K.A.R. 5-3-1 or K.A.R. 5-5-1, and has been found acceptable for filing in the office of the Chief Engineer. The application should not be considered to be a complete application as per K.A.R. 5-3-1b or K.A.R. 5-5-2a.

NOV 06 2023

1202

KS DEPT OF AGRICULTURE



KANSAS DEPARTMENT OF AGRICULTURE
Mike Beam, Secretary of Agriculture

DIVISION OF WATER RESOURCES
Earl D. Lewis Jr., Chief Engineer

File Number 51129
This item to be completed by the Division of Water Resources.

APPLICATION FOR PERMIT TO APPROPRIATE WATER FOR BENEFICIAL USE

Filing Fee Must Accompany the Application
(Please refer to Fee Schedule attached to this application form.)

To the Chief Engineer of the Division of Water Resources, Kansas Department of Agriculture,
1320 Research Park Drive, Manhattan, Kansas 66502:

1. Name of Applicant (Please Print): Matt Mullins
Address: 8914 S. Mayfield Rd.
City: Haven State KS Zip Code 67543
Telephone Number: (620) 960-2424

2. The source of water is: [] surface water in (stream)
OR [x] groundwater in Arkansas River (drainage basin)

Certain streams in Kansas have minimum target flows established by law or may be subject to administration when water is released from storage for use by water assurance district members. If your application is subject to these regulations on the date we receive your application, you will be sent the appropriate form to complete and return to the Division of Water Resources.

3. The maximum quantity of water desired is 46 AF acre-feet OR gallons per calendar year, to be diverted at a maximum rate of 500 gallons per minute OR cubic feet per second.

Once your application has been assigned a priority, the requested maximum rate of diversion and maximum requested quantity of water under that priority number can NOT be increased. Please be certain your requested maximum rate of diversion and maximum quantity of water are appropriate and reasonable for your proposed project and are in agreement with the Division of Water Resources' requirements.

4. The water is intended to be appropriated for (Check use intended):
(a) [] Artificial Recharge (b) [x] Irrigation (c) [] Recreational (d) [] Water Power
(e) [] Industrial (f) [] Municipal (g) [] Stockwatering (h) [] Sediment Control
(i) [] Domestic (j) [] Dewatering (k) [] Hydraulic Dredging (l) [] Fire Protection
(m) [] Thermal Exchange (n) [] Contamination Remediation

YOU MUST COMPLETE AND ATTACH ADDITIONAL DIVISION OF WATER RESOURCES FORM(S) PROVIDING INFORMATION TO SUBSTANTIATE YOUR REQUEST FOR THE AMOUNT OF WATER FOR THE INTENDED USE REFERENCED ABOVE.

For Office Use Only:
F.O. 2 GMD 2 Meets K.A.R. 5-3-1 (YES) Use IRR Source G/S County RN By ALB Date 11/6/23
Code REG Fee \$ 200 TR # Receipt Date 11/6/23 Check # 7730

11/8/2023
LMoody

NOV 06 2023

File No. _____
KS DEPT OF AGRICULTURE

5. The location of the proposed wells, pump sites or other works for diversion of water is:

Note: For the application to be accepted, the point of diversion location must be described to at least a 10 acre tract, unless you specifically request a 60 day period of time in which to locate the site within a specifically described, minimal legal quarter section of land.

- (A) One in the NE quarter of the SW quarter of the SW quarter of Section 13, more particularly described as being near a point 945 feet North and 4320 feet West of the Southeast corner of said section, in Township 24 South, Range 5W East/West (circle one), Reno County, Kansas.
- (B) One in the _____ quarter of the _____ quarter of the _____ quarter of Section _____, more particularly described as being near a point _____ feet North and _____ feet West of the Southeast corner of said section, in Township _____ South, Range _____ East/West (circle one), _____ County, Kansas.
- (C) One in the _____ quarter of the _____ quarter of the _____ quarter of Section _____, more particularly described as being near a point _____ feet North and _____ feet West of the Southeast corner of said section, in Township _____ South, Range _____ East/West (circle one), _____ County, Kansas.
- (D) One in the _____ quarter of the _____ quarter of the _____ quarter of Section _____, more particularly described as being near a point _____ feet North and _____ feet West of the Southeast corner of said section, in Township _____ South, Range _____ East/West (circle one), _____ County, Kansas.

If the source of supply is groundwater, a separate application shall be filed for each proposed well or battery of wells, except that a single application may include up to four wells within a circle with a quarter (1/4) mile radius in the same local source of supply which do not exceed a maximum diversion rate of 20 gallons per minute per well.

A battery of wells is defined as two or more wells connected to a common pump by a manifold; or not more than four wells in the same local source of supply within a 300 foot radius circle which are being operated by pumps not to exceed a total maximum diversion rate of 800 gallons per minute and which supply water to a common distribution system.

6. The owner of the point of diversion, if other than the applicant is (please print):

Dale E. & Vicki J. Kauffman, 8308 S. Mayfield Rd., Haven, KS, 67543


 (name, address and telephone number)

Duane L. & Joan S. Kauffman, 1637 Bald Eagle Cir., Harrisonburg, VA, 22801-8438

 (name, address and telephone number)

You must provide evidence of legal access to, or control of, the point of diversion from the landowner or the landowner's authorized representative. Provide a copy of a recorded deed, lease, easement or other document with this application. In lieu thereof, you may sign the following sworn statement:

I have legal access to, or control of, the point of diversion described in this application from the landowner or the landowner's authorized representative. I declare under penalty of perjury that the foregoing is true and correct.

Executed on 11-2, 2023. 
 Applicant's Signature

The applicant must provide the required information or signature irrespective of whether they are the landowner. Failure to complete this portion of the application will cause it to be unacceptable for filing and the application will be returned to the applicant.

7. The proposed project for diversion of water will consist of one well (existing well)

 (number of wells, pumps or dams, etc.)

and (was)(will be) completed (by) unknown

 (Month/Day/Year - each was or will be completed)

8. The first actual application of water for the proposed beneficial use was or is estimated to be 6/30/2024
 (Mo/Day/Year)

NOV 06 2023

File No. _____

KS DEPT OF AGRICULTURE

- 9. Will pesticide, fertilizer, or other foreign substance be injected into the water pumped from the diversion works?
 Yes No If "yes", a check valve shall be required.

All chemigation safety requirements must be met including a chemigation permit and reporting requirements.

- 10. If you are planning to impound water, please contact the Division of Water Resources for assistance, prior to submitting the application. Please attach a reservoir area capacity table and inform us of the total acres of surface drainage area above the reservoir.

Have you also made an application for a permit for construction of this dam and reservoir with the Division of Water Resources? Yes No

- If yes, show the Water Structures permit number here NA
- If no, explain here why a Water Structures permit is not required NA

- 11. The application must be supplemented by a U.S.G.S. topographic map, aerial photograph or a detailed plat showing the following information. On the topographic map, aerial photograph, or plat, identify the center of the section, the section lines or the section corners and show the appropriate section, township and range numbers. Also, please show the following information:

- (a) The location of the proposed point(s) of diversion (wells, stream-bank installations, dams, or other diversion works) should be plotted as described in Paragraph No. 5 of the application, showing the North-South distance and the East-West distance from a section line or southeast corner of section.
- (b) If the application is for groundwater, please show the location of any existing water wells of any kind within ½ mile of the proposed well or wells. Identify each existing well as to its use and furnish the name and mailing address of the property owner or owners. If there are no wells within ½ mile, please advise us.
- (c) If the application is for surface water, the names and addresses of the landowner(s) ½ mile downstream and ½ mile upstream from your property lines must be shown.
- (d) The location of the proposed place of use should be shown by crosshatching on the topographic map, aerial photograph or plat.
- (e) Show the location of the pipelines, canals, reservoirs or other facilities for conveying water from the point of diversion to the place of use.

A 7.5 minute U.S.G.S. topographic map may be obtained by providing the section, township and range numbers to: Kansas Geological Survey, 1930 Constant, Campus West, University of Kansas, Lawrence, Kansas 66047.

- 12. List any application, appropriation of water, water right, or vested right file number that covers the same diversion points or any of the same place of use described in this application. Also list any other recent modifications made to existing permits or water rights in conjunction with the filing of this application.

Water Right # 3661 uses this existing point of diversion, applicant proposes to use the same point of diversion as # 3661 with overlapping Place of Use for this application on Water Right # 3661.

NOV 06 2023

File No. _____

KS DEPT OF AGRICULTURE

- 13. Furnish the following well information if the proposed appropriation is for the use of groundwater. If the well has not been completed, give information obtained from test holes, if available.

Information below is from: Test holes Well as completed Drillers log attached

Well location as shown in paragraph

No.	(A)	(B)	(C)	(D)
Date Drilled	unknown	_____	_____	_____
Total depth of well	unknown	_____	_____	_____
Depth to water bearing formation	unknown	_____	_____	_____
Depth to static water level	unknown	_____	_____	_____
Depth to bottom of pump intake pipe	unknown	_____	_____	_____

- 14. The relationship of the applicant to the proposed place where the water will be used is that of tenant
(owner, tenant, agent or otherwise)

- 15. The owner(s) of the property where the water is used, if other than the applicant, is (please print):

Dale E. & Vicki J. Kauffman, 8308 S. Mayfield Rd., Haven, KS, 67543
(name, address and telephone number)

Duane L. & Joan S. Kauffman, 1637 Bald Eagle Cir., Harrisonburg, VA, 22801-8438
(name, address and telephone number)

- 16. The undersigned states that the information set forth above is true to the best of his/her knowledge and that this application is submitted in good faith.

Dated at Halstead, Kansas, this 2 day of Nov., 2023.
(month) (year)



(Applicant Signature)

By _____
(Agent or Officer Signature)

(Agent or Officer - Please Print)

Assisted by B. Barton GMD2/Hydrogeologist Date: 10/30/2023
(office/title)

NOV 06 2023

FEE SCHEDULE

KS DEPT OF AGRICULTURE

1. The fee for an application for a permit to appropriate water for beneficial use, except for domestic use, shall be (see paragraph No. 2 below if requesting storage):

ACRE-FEET	FEE
0-100	\$200.00
101-320	\$300.00
More than 320	\$300.00 plus \$20.00 for each additional 100 acre-feet or any part thereof.

2. The fee for an application in which storage is requested, except for domestic use, shall be:

ACRE-FEET	FEE
0-250	\$200.00
More than 250	\$200.00 plus \$20.00 for each additional 250 acre-feet of storage or any part thereof.

Note: If an application requests both direct use *and* storage, the fee charged shall be as determined under No. 1 or No. 2 above, whichever is greater, but not both fees.

3. The fee for an application for a permit to appropriate water for water power or dewatering purposes shall be \$100.00 plus \$200.00 for each 100 cubic feet per second, or part thereof, of the diversion rate requested.

Note: The applicant shall notify the Chief Engineer and pay the statutorily required field inspection fee of \$400.00 when construction of the works for diversion has been completed, except that for applications filed on or after July 1, 2009, for works constructed for sediment control use and for evaporation from a groundwater pit for industrial use shall be accompanied by a field inspection fee of \$200.00.

MAKE CHECKS PAYABLE TO THE KANSAS DEPARTMENT OF AGRICULTURE

ATTENTION

A Water Conservation Plan may be required per K.S.A. 82a-733. A statement that your application for permit to appropriate water may be subject to the minimum desirable streamflow requirements per K.S.A. 82a-703a, b, and c may also be required from you. After the Division of Water Resources has had the opportunity to review your application, you will be notified whether or not you will need to submit a Water Conservation Plan. You also may be required to install a water flow meter or water stage measuring device on your diversion works prior to diverting water. There may be other special conditions or Groundwater Management District regulations that you will need to comply with if this application is approved.

CONVERSION FACTORS

1 acre-foot equals 325,851 gallons

1 million gallons equal 3.07 acre-feet

NOV 06 2023

**IRRIGATION USE
SUPPLEMENTAL SHEET**

KS DEPT OF AGRICULTURE

File No. _____

Name of Applicant (Please Print): Matt Mullins

1. Please supply the name and address of each landowner, the legal description of the lands to be irrigated, and designate the actual number of acres to be irrigated in each forty acre tract or fractional portion thereof:

Landowner of Record NAME: Dale E. & Vicki J. Kauffman

ADDRESS: 8308 S. Mayfield Rd., Haven, KS 67543

S	T	R	NE¼				NW¼				SW¼				SE¼				TOTAL			
			NE	NW	SW	SE	NE	NW	SW	SE	NE	NW	SW	SE	NE	NW	SW	SE				
13	24S	5W											40	40	40	20					140	

Landowner of Record NAME: Duane L. & Joan S. Kauffman

ADDRESS: 1637 Bald Eagle Cir., Harrisonburg, VA 22801

S	T	R	NE¼				NW¼				SW¼				SE¼				TOTAL			
			NE	NW	SW	SE	NE	NW	SW	SE	NE	NW	SW	SE	NE	NW	SW	SE				
13	24S	5W														20					20	

Landowner of Record NAME: _____

ADDRESS: _____

S	T	R	NE¼				NW¼				SW¼				SE¼				TOTAL			
			NE	NW	SW	SE	NE	NW	SW	SE	NE	NW	SW	SE	NE	NW	SW	SE				

2. Please complete the following information for the description of the operation for the irrigation project. Attach supplemental sheets as needed.

a. Indicate the soils in the field(s) and their intake rates:

Soil Name	Percent of field (%)	Intake Rate (in/hr)	Irrigation Design Group
<u>Avans loam</u>	<u>83</u>	<u>0.60-2.00</u>	<u>7</u>
<u>Pumkin Silt loam</u>	<u>12</u>	<u>0.00-0.06</u>	<u>1</u>
<u>Imano clay loam</u>	<u>3</u>	<u>0.20-0.60</u>	<u>?</u>
<u>Mahone loamy fine sand</u>	<u>2</u>	<u>0.60-2.00</u>	<u>11</u>
Total:	100 %		

b. Estimate the average land slope in the field(s): 1 %

Estimate the maximum land slope in the field(s): 3 %

c. Type of irrigation system you propose to use (check one):

Center pivot Center pivot - LEPA "Big gun" sprinkler

Gravity system (furrows) Gravity system (borders) Sideroll sprinkler

Other, please describe: Center pivot with swing system

d. System design features:

i. Describe how you will control tailwater: Will schedule and apply irrigation to eliminate run-off

WATER RESOURCES RECEIVED

NOV 06 2023

ii. For sprinkler systems: Not Available yet

(1) Estimate the operating pressure at the distribution system: _____ psi

KS DEPT OF AGRICULTURE

(2) What is the sprinkler package design rate? _____ gpm

(3) What is the wetted diameter (twice the distance the sprinkler throws water) of a sprinkler on the outer 100 feet of the system? _____ feet

(4) Please include a copy of the sprinkler package design information.

e. Crop(s) you intend to irrigate. Please note any planned crop rotations: Wheat, Soybeans, Corn

f. Please describe how you will determine when to irrigate and how much water to apply (particularly important if you do not plan a full irrigation). Owner will check soil moisture and crop needs

You may attach any additional information you believe will assist in informing the Division of the need for your request.

Application Map - File No. _____



I declare that all water wells or diversion sites using the same source of supply and within 1/2 mile of the proposed point of diversion have been plotted on the application map.

[Signature]
Signature

11-2-23
Date

- New Application**
- Application No. _____ To Change:**

- Point of Diversion
- Place of Use
- Use Made of Water
- Proposed Point of Diversion
- Existing Points of Diversion
- Proposed Place of Use
- Authorized Place of Use

Water wells within 1/2 mile of proposed point of diversion include: (type use, owner, address)

- 1) See attached sheet for details
- 2) **WATER RESOURCES RECEIVED**
NOV 06 2023
- 3) **KS DEPT OF AGRICULTURE**

NOV 06 2023

KS DEPT OF AGRICULTURE

Well owners within 1/2 mile

- 1) Irrigation Water Right Nos. 3661

A.) Dale E. & Victoria J. Kauffman	&	B.) Duane L. & Joan S. Kauffman
A.) 8308 S. Mayfield Rd.	&	B.) 1637 Bald Eagle Cir.
A.) Haven, KS 67543	&	B.) Harrisonburg, VA 22801-8438

- 2) Irrigation Water Right Nos. 32150 & 39002

A.) Dale E. & Victoria J. Kauffman	&	B.) Duane D. Bontrager Rev. Trust
A.) 8308 S. Mayfield Rd.	&	B.) 8914 S. Mayfield Rd.
A.) Haven, KS 67543	&	B.) Haven, KS 67543

- 3) Irrigation Water Right No. 39322
 Lois J. Wyse
 612 Plaza Blvd.
 Hesston, KS 67062

- 4) Domestic Well
 Dale E. & Victoria J. Kauffman
 8308 S. Mayfield Rd.
 Haven, KS 67543

- 5) Domestic Well
 Philip & Aimee Kauffman
 8403 S. Mayfield Rd.
 Haven, KS 67543

- 6) Domestic Well
 David A. & Katie K. Knepp
 8409 S. Mayfield Rd.
 Haven, KS 67543-9758

- 7) Domestic Well
 Nichole L & Conner, Charlotte & Jerry L. Potter
 8501 S. Mayfield Rd.
 Haven, KS 67543

- 8) Domestic Well
 Karlton J. & Carol D. Miller
 8805 S. Mayfield Rd.
 Haven, KS 67543

- 9) Domestic Well
 David A. & Katie K. Knepp
 5716 E. Long View Rd.
 Haven, KS 67543

- 10) Domestic Well
 Clayton D. & Anna J, Knepp Trust
 5608 E. Long View Rd.
 Haven, KS 67543

- 11) Domestic Well
 Zachary Schlaff
 7814 S. Mayfield Rd.
 Haven, KS 67543

Kansas Department of Agriculture
Division of Water Resources
Earl D. Lewis, Jr., Chief Engineer
1320 Research Park Drive
Manhattan, Kansas 66502

(Date)

WATER RESOURCES
RECEIVED

NOV 06 2023

KS DEPT OF AGRICULTURE

Re: Application
File No. _____

Minimum Desirable Streamflow

I understand that a Minimum Desirable Streamflow requirement has been established by the legislature for the source of supply to which the above referenced application applies.

I understand that diversion of water pursuant to this application will be subject to regulation any time Minimum Desirable Streamflow requirements are not being met.

I also understand that if this application is approved, there could be times, as determined by the Division of Water Resources, when I would not be allowed to divert water. I realize that this could affect the economics of my decision to appropriate water.

I am aware of the above factors, and with the knowledge thereof, request that the Division of Water Resources proceed with processing and approval, if possible, of the above referenced application.



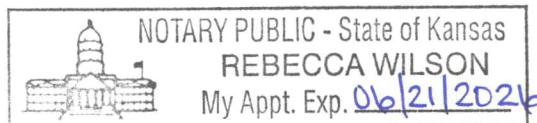
Signature of Applicant


State of Kansas)
County of HARVEY) ss)

Matt Mullies

(Print Applicant's Name)

I hereby certify that the foregoing instrument was signed in my presence and sworn to before me this 2ND day of NOVEMBER, 20 23.





Notary Public

My Commission Expires: 06/21/2026

NOV 06 2023

**MINIMUM DESIRABLE STREAMFLOW FORM TO BE USED WHEN
APPLICABLE WHEN FILING AN APPLICATION FOR PERMIT
TO APPROPRIATE WATER FOR BENEFICIAL USE**

KS DEPT OF AGRICULTURE

The Kansas Legislature has established minimum desirable streamflows for the streams listed below. If your proposed diversion of water is going to be from one of these watercourses or adjacent alluvial aquifers, please complete the back side of this page and submit it along with your application for permit to appropriate water.

Arkansas River
Big Blue River
Chapman Creek
Chikaskia River
Cottonwood River
Delaware River
Little Arkansas River
Little Blue River
Marais des Cygnes River
Medicine Lodge River
Mill Creek (Wabaunsee Co. area)
Neosho River

Ninnescah River
North Fork Ninnescah River
Rattlesnake Creek
Republican River
Saline River
Smoky Hill River
Solomon River
South Fork Ninnescah
Spring River
Walnut River
Whitewater River

DATA ENTRY SYSTEM ID NUMBER SHEET

FILE NUMBER 51127

APPLICANT PERSON ID & SEQ #	PDIV ID	BATTERY ID
<u>67699</u>	<u>41719</u>	

LANDOWNER PERSON ID & SEQ #	PUSE ID
<u>23908</u>	<u>263</u>
<u>39141</u>	<u>5416</u>

WATER USE CORRESPONDENT PERSON ID & SEQ #
<u>67699</u>

1320 Research Park Drive
Manhattan, KS 66502
785-564-6700
www. agriculture.ks.gov



900 SW Jackson, Room 456
Topeka, KS 66612
785-296-3556

Mike Beam, Secretary

Laura Kelly, Governor

November 9, 2023

MATT MULLINS
8914 S MAYFIELD RD
HAVEN KS 67543

RE: Application, File No(s). **51127**

Dear Sir or Madam:

The Division of Water Resources (Division) has received your application(s) for a permit to appropriate water for beneficial use. Your application(s) has been assigned the file number(s) referenced above. Please be aware that the Division may have a large number of pending applications on hand at times and makes every attempt to process them in the order in which they are received. You will be contacted if additional information is required.

Please note, this letter only acknowledges receipt of your application(s) and does not guarantee approval. In accordance with the provisions of the Kansas Water Appropriation Act, the use of water as proposed prior to approval of the application(s) is unlawful.

Additional information about the process may be found on our website at agriculture.ks.gov/divisions-programs/dwr. If you have any other questions, please contact our office at 785-564-6640 or your local Stafford Field Office at 620-234-5311. If you call, please reference the file number so we can help you more efficiently.

Sincerely,

A handwritten signature in black ink that reads "Kris Neuhauser". The signature is written in a cursive style with a long horizontal flourish at the end.

Kris Neuhauser
New Applications Lead
Water Appropriation Program