

CHECK SHEET Short Change

(To be completed and attached to each application)

File No. 49,052

Field Office No. 3

GMD No. _____

1. **Plugging agreement obtained for GMD?** Yes No Non Applicable
2. **Is Landowner correct as currently shown in WRIS?** Yes No **Address Change?** NO
If applicable, list Place of Use Overlap File Nos. _____
3. **Is Water Use Correspondent correct as currently shown in WRIS?** Yes No **Address Change?** NO
Name of Former WUC _____ Name of New WUC _____
4. a. **Point of diversion computer ID No(s).** n/a **for point(s) being changed.**

b. **Show feet distances from the _____ corner of the section for the new point(s) of diversion:**

Action	PDIV ID	Geo Ctr?	Sec	Twp	Rng	'N	'W	County	Qualifiers

c. **If multiple points of diversion exist and rates and quantities are individually assigned, show:**

Old PDIV ID	Authorized Rate	Additional Rate	Authorized Quantity	Additional Quantity
_____	_____ gpm/cfs	_____ gpm/cfs	_____ af/mgy	_____ af/mgy
_____	_____ gpm/cfs	_____ gpm/cfs	_____ af/mgy	_____ af/mgy
_____	_____ gpm/cfs	_____ gpm/cfs	_____ af/mgy	_____ af/mgy

d. **Name of Drainage Basin** _____ **Is this correctly shown in WRIS?** Yes No

e. **Formation Name & No.** _____ **Special Use Area** _____

5. **Distances from the previous/original p/d:** _____ ' N / S _____ ' E / W

6. WATER RIGHT ACTION TRAIL COMMENTS

08/18/16 Change Application Received (date accepted for priority)
08/26/16 Change Approved
 Notice and Proof by ____/____/____
 _____/____/____ Completion Requirement Removed (Change No. C____)

7. METER ACTION TRAIL COMMENTS

_____/____/____ DWR Meter Required by ____/____/____
 _____/____/____ Anti-Reverse Meter Required by ____/____/____
 _____/____/____ Meter Seal Required by ____/____/____

8. Base Acres _____ Year _____ Minimum Reasonable Quantity _____

Date Created **8/26/16** by **M. Billinger**
 Date Entered _____ by _____

CHECK SHEET ATTACHMENT

9. Changes to the place of use will be:

File Number 49,052

Action	Owner Person ID	Place Use ID #	Sec.	Twp.	Range		NE¼				NW¼				SW¼				SE¼				TOTAL ACRES
							NE¼	NW¼	SW¼	SE¼	NE¼	NW¼	SW¼	SE¼	NE¼	NW¼	SW¼	SE¼	NE¼	NW¼	SW¼	SE¼	
MOD	53685	65860	03	01S	06W	Acres Authorized			3.5 Lot 7				7 Lot 6	22 Lot 6					0.5	19 Lot 10			52
						New Acres			3.5 Lot 7				7 Lot 6	22 Lot 6					0.5	19 Lot 10			52
MOD	53685	65861	03	01S	06W	Acres Authorized							3.5	3.5						5 Lot 7		12	
						New Acres							3.5	3.5								5 Lot 7	
ENT	53685	new	03	01S	06W	Acres Authorized														5		5	
						New Acres																5	
						Acres Authorized																	
						New Acres																	

Names and Address:

1. Person ID # <u>53685</u> <u>GREGORY A & RHONDA EDWARDS</u> <u>4228 ROAD F</u> <u>HARDY, NE 68943-8818</u>	2. Person ID # _____ _____ _____ _____	3. Person ID # _____ _____ _____ _____
---	---	---

GENERAL INSTRUCTIONS

1. Give to Applicant:
 - a. Original application/approval
 - b. Original receipt (one for each application)
 - c. Information packet containing:
 - Notice and Proof form
 - Water Meter Specifications
 - Acceptable Meter list
 - Water level measurement tube specifications
 - Check Valve specifications
 - Pink Sheet - K.S.A. 82a-728 letter
 - Form stating to record in Register of Deeds Office (OPTIONAL AS NEEDED)

2. Send to headquarters:
 - a. Good, scannable copy of application and/or approval and this check sheet
 - b. Original check and copy of receipt
 - c. Test hole log
 - d. GMD recommendation, if any
 - e. Map or aerial photograph, if any
3. Send to KDHE: Letter (KDHE.LT) advising of location of abandoned well.

2. Type or print applicant's/owner's name on line.
3. Complete notary statement.
4. Date stamp received and approved.
5. Complete ownership and WUC change information.

ADDITIONAL PHOTOCOPIES

CONDITIONS

1. Insert notice and proof date.

The logo features the word "Kansas" in a large, serif font. Above the letters "a" and "s" is a stylized sunburst or starburst pattern. Below "Kansas" are the words "Department of Agriculture" and "Division of Water Resources" in a smaller, sans-serif font.

Kansas
Department of Agriculture
Division of Water Resources

Stockton Field Office
820 S. Walnut
Stockton, Kansas 67669-0192

Jackie McClaskey, Secretary
David W. Barfield, Chief Engineer
Kelly Stewart, Water Commissioner

Phone: (785) 425-6787
Fax: (785) 425-6842
www.agriculture.ks.gov
Sam Brownback, Governor

August 26, 2016

GREGORY A & RHONDA EDWARDS
4228 ROAD F
HARDY NE 68943-8818

Re: Appropriation of Water, File No. 49,052

Dear Mr. & Mrs. Edwards:

Enclosed is the order executed by David W. Barfield, Chief Engineer, Division of Water Resources, Kansas Department of Agriculture, approving the application for change under the above referenced file number.


Your attention is directed to the terms, conditions, and limitations specified in this approval for change.

Since this order modifies the original certificate, it should be recorded with the Register of Deeds as other instruments affecting real estate.

This document is a summary order by this agency regarding this matter. This order shall become final if a request for a hearing is not filed with the Chief Engineer within 15 days of the date of service of this order.

If you have any questions, please feel free to contact this office. If you wish to refer to a specific file, please reference it when you contact us.

Sincerely,

A handwritten signature in black ink, appearing to read "Mark Billinger".


Mark Billinger
Assistant Water Commissioner

MB:rh
Enclosures

CERTIFICATE OF SERVICE

On this 26th day of August, 2016, I hereby certify that the attached **SUMMARY ORDER APPROVING APPLICATION FOR CHANGE in PLACE OF USE** for appropriation of water, File No. 49,052, dated on the 26th day of August, 2016, was mailed postage prepaid, first class, U.S. mail, to the following:

GREGORY A & RHONDA EDWARDS
4228 ROAD F
HARDY NE 68943-8818


Staff

Submit completed application to:
 Kansas Department of Agriculture
 Division of Water Resources
 Field Office for your area.
 Call for address:
 Topeka -- (785) 296-5733
 Stafford -- (620) 234-5311
 Stockton -- (785) 425-6787
 Garden City -- (620) 276-2901
<http://agriculture.ks.gov/dwr>

DWR FIELD OFFICE APPLICATION FOR APPROVAL TO CHANGE THE PLACE OF USE AND/OR THE POINT OF DIVERSION



STATE OF KANSAS

Filing Fee Must Accompany the Application, K.S.A. 82a-708b(b), as amended.
 Fee Schedule is on the third page of this application form.

APPLICATION COMPLETE
 CS 26 16
 Reviewer MAB

Paragraph Nos. 1, 2, 3 & 5 must be completed. Complete all other applicable portions. If change in point of diversion is greater than 100 feet, or if place of use will be changed, include a topographic map or detailed plat showing the authorized and proposed point(s) of diversion and/or place of use.

RECEIVED

File No. 49.052

AUG 18 2016
 time 3:15 pm
 Stockton Field Office
 Division of Water Resources

1. Application is hereby made for approval of the Chief Engineer to change the (check one or both):

Place of Use Point of Diversion

under the water right which is the subject of this application in accordance with the conditions described below.

The source of supply is: Groundwater Surface water

2. Name and address of Applicant: Greg Edwards
4228 Road F Hardy, NE 68943-8818
 Phone Number: (402)279-3335 Email address: _____
 Name and address of Water Use Correspondent: Gregory A & Rhonda Edwards
4228 Road F Hardy, NE 68943-8818
 Phone Number: (402)279-3335 Email address: _____

3. The presently authorized place of use is:
 Owner of Land ---- NAME: Gregory A & Rhonda Edwards
 ADDRESS: 4228 Road F Hardy, NE 68943-8818
 (If there is more than one landowner, attach supplemental sheets as necessary.)

Sec.	Twp.	Range	NE¼				NW¼				SW¼				SE¼				TOTAL ACRES	
			NE¼	NW¼	SW¼	SE¼	NE¼	NW¼	SW¼	SE¼	NE¼	NW¼	SW¼	SE¼	NE¼	NW¼	SW¼	SE¼		
3	1	6W							4 Lot 6							1.5 Lot 9	31 Lot 10			60.5
3	1	6W							2								2.5 Lot 7			10.5

4. If this application is for a change in place of use, it is proposed that the place of use be changed to:
 Owner of Land ---- NAME: Gregory A & Rhonda Edwards
 ADDRESS: 4228 Road F Hardy, NE 68943-8818
 (If there is more than one landowner, attach supplemental sheets as necessary.)

Sec.	Twp.	Range	NE¼				NW¼				SW¼				SE¼				TOTAL ACRES	
			NE¼	NW¼	SW¼	SE¼	NE¼	NW¼	SW¼	SE¼	NE¼	NW¼	SW¼	SE¼	NE¼	NW¼	SW¼	SE¼		
3	1	6W			3.5 Lot 7				7 Lot 6			22 Lot 6				0.5	19 Lot 10			52
3	1	6W							3.5			3.5					5 Lot 7			12
3	1	6W															5			5

For Office Use Only: Code _____ Fee \$ _____ TR # _____ Receipt Date _____ Check # _____

5. **Presently authorized point of diversion:**
 One in _____ Quarter of the _____ Quarter of the _____ Quarter
 of Section _____, Township _____ 1 _____ South, Range _____ WEST,
 in _____ County, Kansas, _____ feet North _____ feet West of Southeast corner of section.
 Authorized Rate _____ Authorized Quantity _____ Depth of well _____ (feet)
 (DWR use only: Computer ID No. _____ GPS _____ feet North _____ feet West)
 This point will not be changed This point will be changed as follows:
Proposed point of diversion: (Complete only if change is requested) Better described by GPS as:
 One in _____ Quarter of the _____ Quarter of the _____ Quarter
 of Section _____, Township _____ South, Range _____ WEST,
 in _____ County, Kansas, _____ feet North _____ feet West of Southeast corner of section.
 Proposed Rate _____ Proposed Quantity _____ Proposed well depth (feet) _____
 This point is: Additional Well Geo Center List other water rights that will use this point _____

6. **Presently authorized point of diversion:**
 One in the _____ Quarter of the _____ Quarter of the _____ Quarter
 of Section _____, Township _____ South, Range _____ WEST,
 in _____ County, Kansas, _____ feet North _____ feet West of Southeast corner of section.
 Authorized Rate _____ Authorized Quantity _____ Depth of well _____ (feet)
 (DWR use only: Computer ID No. _____ GPS _____ feet North _____ feet West)
 This point will not be changed This point will be changed as follows:
Proposed point of diversion: (Complete only if change is requested)
 One in the _____ Quarter of the _____ Quarter of the _____ Quarter
 of Section _____, Township _____ South, Range _____ WEST,
 in _____ County, Kansas, _____ feet North _____ feet West of Southeast corner of section.
 Proposed Rate _____ Proposed Quantity _____ Proposed well depth (feet) _____
 This point is: Additional Well Geo Center List other water rights that will use this point _____

7. Why do you need a new point of diversion? n/a

8. If a well, is the test hole log attached? Yes No

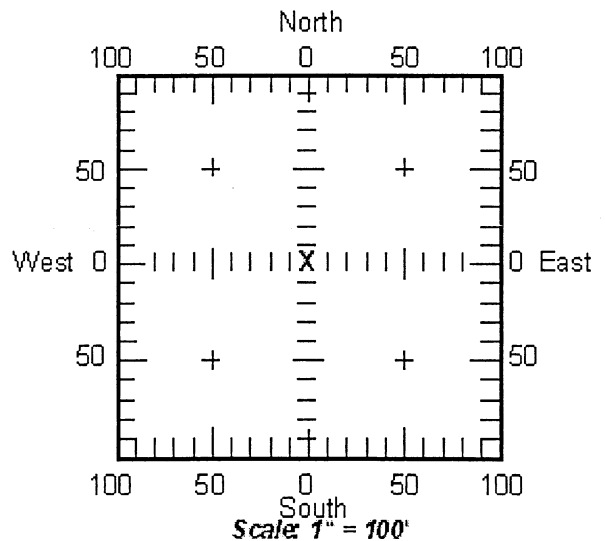
9. When do you propose to complete the new point of diversion?
n/a

10. If the point of diversion is a well:
 (a) What are you going to do with the old well?
n/a
 (b) When will this be done? n/a

11. Groundwater Management District recommendation attached? Yes No

12. Assisted by DLM

13a. If the proposed point of diversion will be relocated within 100 feet of the existing point of diversion, indicate its location on the diagram below in relation to the existing point of diversion. (PLEASE NOTE: The "X" in center of diagram below represents presently authorized point of diversion.)



13b. If the proposed point of diversion will be relocated more than 100 feet but within 1320 feet from the existing point of diversion, attach a topographic map or aerial photograph. For groundwater sources, show all wells (including domestic) within one-half mile of the proposed point of diversion and the names and mailing addresses of the owners. For surface water sources, show the names and addresses of the landowner(s) one-half mile downstream and one-half mile upstream from your property lines.

14. If the proposed groundwater point of diversion is 300 or fewer feet from existing point of diversion, complete the following:

- (a) Does the undersigned represent all owners of the currently authorized place(s) of use identified in this application?
 Yes No (If no, all owners must sign this application.)
- (b) Will the ownership interest of any owner of the currently authorized place(s) of use identified in this application be adversely affected if this application is approved as requested?
 Yes No (If yes, all owners must sign this application.)
- (c) If this application is not approved expeditiously, will there be substantial damage to property, public health or safety?
 Yes No (If no, all owners must sign this application.)

If the application proposes a surface water change in point of diversion, a groundwater change in point of diversion greater than 300 feet, or a change in place of use, the application must be signed by all owners of the currently authorized place of use, or their duly authorized agent (attach notarized statement authorizing representation).

I hereby verify, being first duly sworn upon my oath or affirmation and under penalty of perjury, that I am of lawful age and the owner, the spouse of the owner, or a duly authorized agent of the owner(s) to make this application on their behalf, in regard to the water right(s) to which this application pertains. I further verify that the statements contained in this application are true, correct and complete.

Dated at 8-12/16 Superior, ^{Nebr.} ~~Kansas~~, this 12 day of August, 2016.

Gregory A. Edwards
(Owner)
Gregory A. Edwards
(Please Print)

Rhonda K. Edwards
(Spouse)
Rhonda K. Edwards
(Please Print)

(Owner)

(Please Print)

(Owner)

(Please Print)

(Spouse)


(Please Print)

(Spouse)

(Please Print)

State of ^{Nebraska} ~~Kansas~~
County of Nickolls } SS

I hereby certify that the foregoing application was signed in my presence and sworn to before me this 12th day of August, 2016.



Dixie A. Borgen
Notary Public

My Commission Expires October 9, 2019

ONLY COMPLETE APPLICATIONS WILL BE PROCESSED. To be complete, all of the applicable portions of the application form must be completed with accurate information; maps, if necessary, must be included; signatures of all the appropriate owners' must be affixed to the application and notarized; and the appropriate fee must be paid.

FEE SCHEDULE

Each application to change the place of use or the point of diversion under this section shall be accompanied by the application fee set forth in the schedule below: Make checks payable to: **Kansas Department of Agriculture**

- (1) Application to change a point of diversion 300 feet or less \$100
- (2) Application to change a point of diversion more than 300 feet \$200
- (3) Application to change the place of use \$200

SUMMARY ORDER APPROVING APPLICATION FOR CHANGE AND IMPOSING CONDITIONS

This Summary Order is issued under authority of K.S.A. 82a-708b, as amended, and K.A.R. 5-14-3 and other applicable provisions of the *Kansas Water Appropriation Law, K.S.A. 82a-701 et. seq.*, and rules and regulations promulgated thereunder, K.A.R. 5-1-1 *et. seq.* With the exception of those conditions expressly contained herein, this Summary Order does not change the terms, conditions and limitations of File No. 49,052.

1. A change application was received on 8/26/16 requesting that the place of use and / or point of diversion authorized under the above-referenced file number be changed as described in the application.
2. On and after the effective date of this summary order, the authorized place(s) of use shall be located substantially as shown on the topographic map accompanying the application to change the place of use. Applicable Not Applicable
3. The change in point of diversion shall not impair existing rights and shall be limited to the same source or sources of water as previously authorized. The point of diversion authorized by this summary order shall be located within a _____ foot radius of the authorized point(s) of diversion. Applicable Not Applicable
4. The point(s) of diversion authorized herein shall not actually be located more than _____ feet from the previously authorized point(s) of diversion. Applicable Not Applicable
5. As required by K.A.R. 5-3-5d, if the works for diversion is a well with a diversion rate of 100 gallons per minute or more, a tube or other device suitable for making water level measurements shall be installed, operated and maintained in accordance with K.A.R. 5-6-13. Applicable Not Applicable
6. **The owner of the authorized place(s) of use shall properly install an acceptable water flow meter on or before December 31, 20____, or before the first use of water, whichever occurs first.** The water flow meter shall be installed, operated and maintained in accordance with K.A.R. 5-1-4 through 5-1-12. As required by K.S.A. 82a-732, as amended, and K.A.R. 5-3-5e, the owner shall maintain records and report the reading of the water flow meter and the total quantity of water diverted annually to the Chief Engineer by March 1 following the end of each calendar year. Applicable Not Applicable
7. **Installation of the works for diversion of water shall be completed on or before December 31, 20____, or within any authorized extension of time.** By March 1, 20____ the applicant shall notify the Chief Engineer that construction of the works for diversion has been completed, on the form provided by the Chief Engineer, as required by K.A.R. 5-8-4e. Applicable Not Applicable
8. **The completed well log shall be submitted with the required notice.** Applicable Not Applicable
9. All diversion works into which any type of chemical or other foreign substance will be injected into the water shall be equipped with an in-line, automatic, quick-closing check valve capable of preventing pollution of the source of the water supply. The check valve(s) shall be installed, operated and maintained in accordance with K.A.R. 5-3-5c. Applicable Not Applicable
10. Additional Conditions are attached. Yes No
11. In accordance with K.S.A. 82a-708a, as amended, and K.A.R. 5-5-14, all of the owners of the authorized place(s) of use of water appropriated under the above-referenced file number are responsible for compliance with its terms, conditions and limitations, as amended and/or supplemented by this Summary Order, and with applicable provisions of the *Kansas Water Appropriation Law* and the *Rules and Regulations* promulgated thereunder. Failure to comply with these provisions may result in civil penalties pursuant to K.S.A. 82a-737, as amended, and/or the suspension or revocation and dismissal of the water or appropriation right or any other enforcement actions authorized by law.

Administrative Appeal and Effective Date of Order

You have the right to a hearing in accordance with K.A.R. 5-14-3 before this Summary Order becomes final action of the Kansas Department of Agriculture. Any request for a hearing must be filed with the **Chief Engineer, Division of Water Resources, Kansas Department of Agriculture, 1320 Research Park Drive, Manhattan, Kansas 66502**, within 15 days after the date shown on the Certificate of Service attached hereto. If a hearing is not requested in accordance with K.A.R. 5-14-3, this Summary Order will become effective on the 15th day after the date shown on the Certificate of Service.

For Use by Register of Deeds

FOR OFFICE USE ONLY
APPLICATION APPROVED AND SUMMARY ORDER ISSUED

By: *Mark Billinger*
Duly Authorized Designee of the Chief Engineer
(Print Name) MARK BILLINGER
Division of Water Resources - Kansas Department of Agriculture

Date of Issuance: 8/26/16

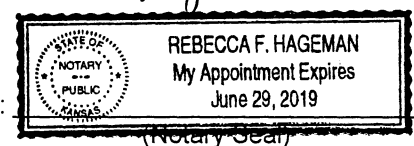
State of Kansas)

County of Books) SS

Acknowledged before me on 8-26-16

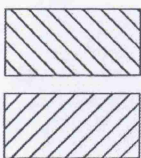
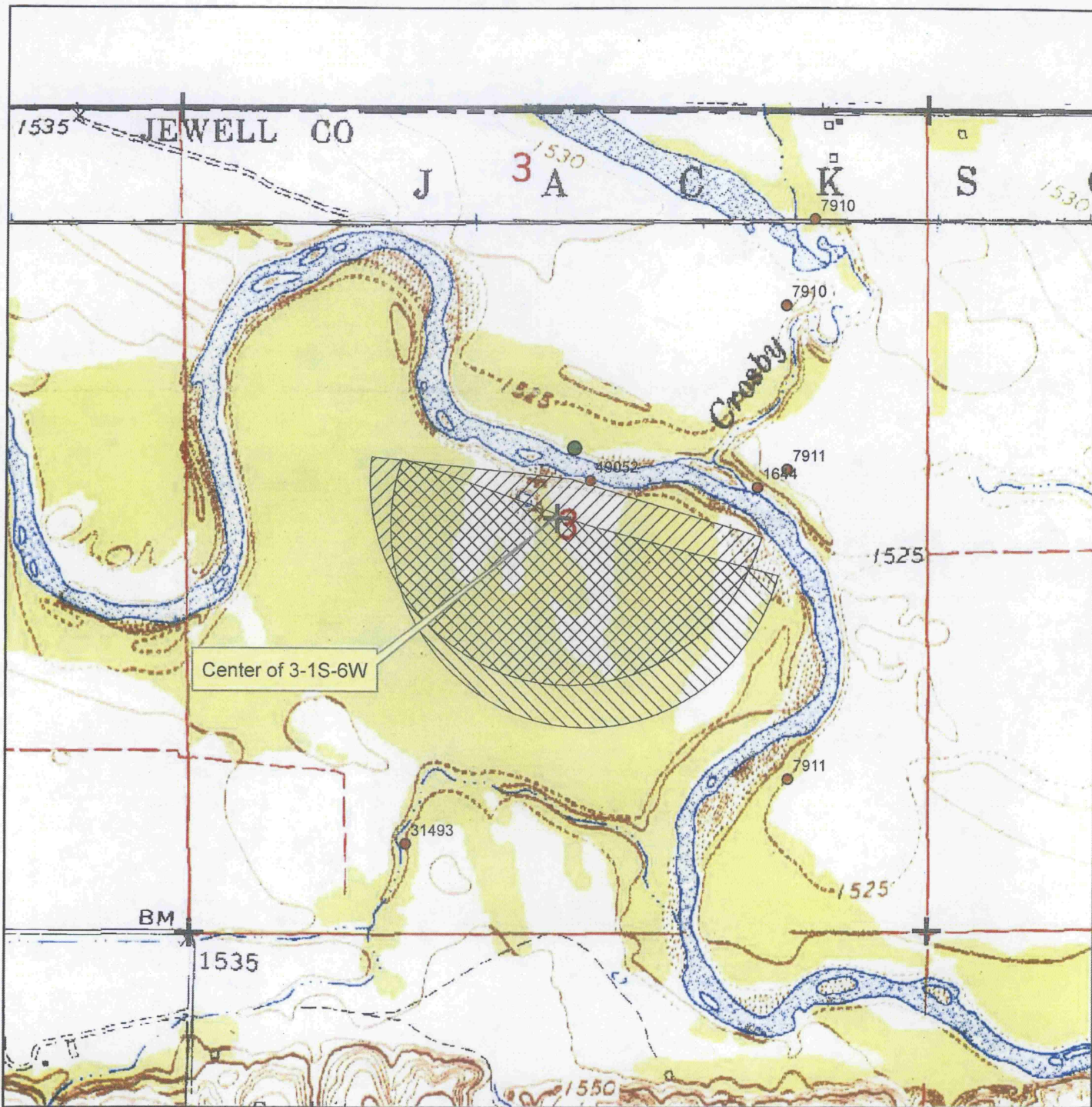
by Mark Billinger

Signature: *Rebecca Hageman*
Notary Public



My commission expires: 6-29-19
(Notary Seal)

Application to Change the Place of Use
For Water Right File #49,052



Authorized Place of Use

● Actual Point of Diversion

Proposed Place of Use

1:12,000

upstream *downstream*
Kenneth Heitmann Jeff Edwards
2775 Diamond Rd. 9015 E Foothills Dr.
Weber Kansas Scottsdale, AZ.



Gregory Edwards 8-22/16 66970 Scottsdale, AZ. 85255

Signature and Date

ADDITIONAL CONDITION TO
SUMMARY ORDER APPROVING APPLICATION FOR CHANGE
AND IMPOSING CONDITIONS

The effective date of the change shall be the date this order is executed by the Chief Engineer, after which the authorized location of the point of diversion currently described as:

one (1) pumpsite located in Lot 7 of Section 3, more particularly described as being near a point 3,169 feet North and 2,388 feet West of the Southeast Corner of said section, Township 1 South, Range 6 West, Jewell County, Kansas,

has been found to be more accurately located and will be hereafter described as:

one (1) pumpsite located in Lot 7 of Section 3, more particularly described as being near a point 3,398 feet North and 2,503 feet West of the Southeast Corner of said section, Township 1 South, Range 6 West, Jewell County, Kansas.

CHECK SHEET Short Change

(To be completed and attached to each application)

File No. 49,052

Field Office No. 3

GMD No. _____

1. **Plugging agreement obtained for GMD?** Yes No Non Applicable
2. **Is Landowner correct as currently shown in WRIS?** Yes No **Address Change?** NO
If applicable, list Place of Use Overlap File Nos. _____
3. **Is Water Use Correspondent correct as currently shown in WRIS?** Yes No **Address Change?** NO
Name of Former WUC _____ Name of New WUC _____
4. a. **Point of diversion computer ID No(s).** n/a for point(s) being changed.
b. **Show feet distances from the _____ corner of the section for the new point(s) of diversion:**

Action	PDIV ID	Geo Ctr?	Sec	Twp	Rng	'N	'W	County	Qualifiers
<i>X</i> mod	82982	No	3	1	6 W	3398	2503	JW	Lot 7

*XBFT/9-7-16
B. TURNER*

- c. **If multiple points of diversion exist and rates and quantities are individually assigned, show:**

Old PDIV ID	Authorized Rate	Additional Rate	Authorized Quantity	Additional Quantity
_____	_____ gpm/cfs	_____ gpm/cfs	_____ af/mgy	_____ af/mgy
_____	_____ gpm/cfs	_____ gpm/cfs	_____ af/mgy	_____ af/mgy
_____	_____ gpm/cfs	_____ gpm/cfs	_____ af/mgy	_____ af/mgy
- d. **Name of Drainage Basin** _____ **Is this correctly shown in WRIS?** Yes No
- e. **Formation Name & No.** _____ **Special Use Area** _____
5. **Distances from the previous/original p/d:** _____ ' N / S _____ ' E / W

6. WATER RIGHT ACTION TRAIL COMMENTS

08/18/16 Change Application Received (date accepted for priority)
08/26/16 Change Approved
 Notice and Proof by ____/____/____
 _____ Completion Requirement Removed (Change No. C____)

7. METER ACTION TRAIL COMMENTS

_____/_____/_____
 DWR Meter Required by ____/____/_____
 Anti-Reverse Meter Required by ____/____/_____
 Meter Seal Required by ____/____/_____

8. Base Acres _____ Year _____ Minimum Reasonable Quantity _____

Date Created **8/26/16** by **M. Billinger**
 Date Entered _____ by _____