

Kansas Department of Agriculture / Division of Water Resources
Stockton Field Office

TO: HEADQUARTERS

RE Vested Right; Water Right; Appropriation of Water; Application

File No(s). 545, 7860 County PL

Enclosed are the following checked items:

A FIR Full Partial Inspection Return to Field Office

Proposed Certificate to deliver to Certificate Unit

Meter Order: GMD#4

Lower Smoky

Other _____

A Compliance Check Inspection on _____

Meter Install New App Chg App Other _____

In Compliance Not in Compliance, why _____

Modify Point of Diversion No Yes, document attached

Indicate all overlapping p/d files _____

An application and judgment sheet with recommendation.

A memorandum dated _____

A request for an extension of time to perfect or complete.

A verified report.

A closure request.

A field investigation report.

Notice of Non-Compliance _____

Violation

Date

An ownership change (name(s) and address(es) below).

A water use report for _____

A letter dated _____

A copy of an Approval to Change the place of use and/or point of diversion,

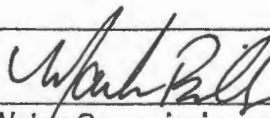
Filing Fee attached.

Fee sent 4-6-18 advanced copy

An Advanced copy of a change application and the filing fee, to be processed at the field office.

An original field office change application and the filing fee needing headquarters office review and further processing.

Other: _____


Asst. Water Commissioner

4-30-18

Date

File No. **7860** 11. County: PL Basin: PHILLIPS Stream: PRAIRIE DOG CREEK Formation Code: Special Use: 005

12. Points of Diversion										Rate and Quantity						
CHK	MOD	DEL	PDIV	Qualifier	S	T	R	ID	'N	'W	Comment (AKA Line)	Rate gpm	Quantity af	Rate gpm	Quantity af	Overlap PD Files
DEL	4202	SW NE NW			17	01S	19W	4	4304	3735		1120	23	702	12.5	
ENT	NEW	NW NE NW			17	01S	19W	NEW	5122	3354		1120	23	702	12.5	
DEL	44967	NE NE NW			17	01S	19W	3	4811	3086		1120	23	702	12.5	

13. Storage: Rate _____ NF Quantity _____ ac/ft Additional Rate _____ NF Additional Quantity _____ ac/ft

14. Limitation: _____ af/yr at _____ gpm (_____ cfs) when combined with file number(s) _____
 Limitation: _____ af/yr at _____ gpm (_____ cfs) when combined with file number(s) _____

15. 5YR Allocation: Allocation Type _____ Start Year _____ 5 YR Amount _____ Amount Unit _____ Base Acres _____ Comment _____

16. Place of Use										NE¼								NW¼				SW¼				SE¼				Total	Owner	Chg?	Overlap Files				
CHK	MOD	DEL	ENT	PUSE	S	T	R	ID		NE ¼	NW ¼	SW ¼	SE ¼	NE ¼	NW ¼	SW ¼	SE ¼	NE ¼	NW ¼	SW ¼	SE ¼	NE ¼	NW ¼	SW ¼	SE ¼												
DEL	1873	17	1	19W	3						19	7		22			32									80	8g	NO	see above								
ENT	24463	5	1	19W	3																			31.00	32.00	63.00	8g	NO	see above								
PU COMMENT O-LAP ALM #5																																					
ENT	12926	7	1	19W	1																	15.00			35.00	50.00	8b	NO	see above								
ENT	64270	7	1	19W	3																		3.00	32.00		35.00	8c	NO	see above								
ENT	320	8	1	19W	3						40.00	40.00	30.00	9.00												119.00	8g	NO	see above								
PU COMMENT O-LAP ALM #5																																					
ENT	26601	8	1	19W	2									36.00	10.50												46.50	8b	NO	see above							
ENT	31994	8	1	19W	1											31.0	40.00	8.50	2.50								82.00	8e	NO	see above							
ALMENA IRR. DIST																																					
ENT	64271	18	1	19W	6							10.00															10.00	8f	NO	see above							
ENT	23645	18	1	19W	3																																
PU COMMENT O-LAP ALMENA IRR DIST #5 - 36AC L-1 (E2NW) 61AC L-2(W2NW)										36.00	18.00	34.00	30.00	Lot 1 32.00	Lot 2 35.00	Lot 2 26.0	Lot 1 4.00																				
																											215.00	8b	NO	see above							

DEPARTMENT OF AGRICULTURE
DIVISION OF WATER RESOURCES
STOCKTON FIELD OFFICE
820 S. WALNUT
STOCKTON, KS 67669-0192

STATE OF KANSAS



PHONE: (785) 425-6787
FAX: (785) 425-6842
www.agriculture.ks.gov

GOVERNOR JEFF COLYER, M.D.
JACKIE McCLASKEY, SECRETARY OF AGRICULTURE

April 30, 2018

NELSON FARMS INC
BOX 38
LONG ISLAND KS 67647

Re: Water Rights, File Nos. 545 & 7,860

Dear Mr. Nelson:

Enclosed is the order executed by David W. Barfield, Chief Engineer, Division of Water Resources, Kansas Department of Agriculture, approving the application for change under the above referenced file number.

Your attention is directed to the terms, conditions, and limitations specified in this approval for change. Also, the approval of the order requires the installation of a water flow meter(s) on the point(s) of diversion authorized under the above referenced file number by **December 31, 2018**. Please complete and return the enclosed Notice of Completion of Diversion Works when a water flow meter has been installed. A copy of the Chief Engineer's specifications for the water flow meters are found in K.A.R. 5-1-4 through K.A.R. 5-1-12 along with a partial list of those flow meters found to be acceptable for installation in Kansas can be found on our website at the following web address:

<http://agriculture.ks.gov/meters>

Please note that all meters must be installed and maintained in accordance with the specifications for water flow meters referenced above.

The abandoned water well must be plugged in accordance with the requirements of Article 30 of the Rules and Regulations as adopted by the Kansas Department of Health and Environment (KDHE). If the well is to be retained by the landowner for other purposes, a copy of the legal transfer of responsibility for maintenance of the well must be forwarded to KDHE Geology Section, 1000 SW Jackson, Suite 420, Topeka, Kansas 66612, telephone number (785) 296-5524. More information is available online at: <http://kdheks.gov/waterwell>

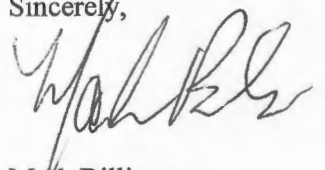
Since this order modifies the original certificate, it should be recorded with the Register of Deeds just as other legal documents affecting real estate. Such records are maintained at the Register of Deeds Office in the county wherein the place of use is located.

This document is a summary order by this agency regarding this matter. This order shall become final if a request for a hearing is not filed with the Chief Engineer within 15 days of the date of service of this order.

(over)

If you have any questions, please feel free to contact this office at (785)425-6787. If you wish to refer to a specific file, please reference it when you contact us.

Sincerely,



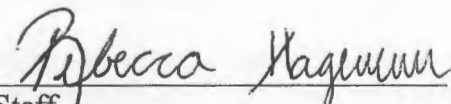
Mark Billinger
Assistant Water Commissioner

MB:rfh
Enclosures

CERTIFICATE OF SERVICE

On this 30th day of April, 2018, I hereby certify that the attached **SUMMARY ORDER APPROVING APPLICATION FOR CHANGE in POINT OF DIVERSION AND PLACE OF USE** for water rights, File Nos. 545 & 7,860, dated on the 30th day of April, 2018, was mailed postage prepaid, first class, U.S. mail, to the following:

NELSON FARMS INC
BOX 38
LONG ISLAND KS 67647


Staff

Submit completed application to:
 Kansas Department of Agriculture
 Division of Water Resources
 Field Office for your area.

Call for address:

Topeka -- (785) 296-5733
 Stafford -- (620) 234-5311
 Stockton -- (785) 425-6787
 Garden City -- (620) 276-2901
<http://agriculture.ks.gov/dwr>

DWR FIELD OFFICE APPLICATION FOR APPROVAL TO CHANGE THE PLACE OF USE AND/OR THE POINT OF DIVERSION



STATE OF KANSAS
 APPLICATION COMPLETE
4 / 30 / 18
 Reviewer MB

WATER METER REQUIRED

Filing Fee Must Accompany the Application, K.S.A. 82a-708b(b), as amended.
 Fee Schedule is on the third page of this application form.

Paragraph Nos. 1, 2, 3 & 5 must be completed. Complete all other applicable portions. If change in point of diversion is greater than 100 feet, or if place of use will be changed, include a topographic map or detailed plat showing the authorized and proposed point(s) of diversion and/or place of use.

RECEIVED

File No. 7,860

APR 02 2018
 10:50 a.m.
 Stockton Field Office
 Division of Water Resources

1. Application is hereby made for approval of the Chief Engineer to change the (check one or both):

Place of Use Point of Diversion

under the water right which is the subject of this application in accordance with the conditions described below.

The source of supply is: Groundwater Surface water

2. Name and address of Applicant: Nelson Farms Inc.

PO Box 38 Long Island, KS 67647

Phone Number: (785)854-7611

Email address: terrnelson@ruraltel.net

Name and address of Water Use Correspondent: Nelson Farms Inc.

PO Box 38 Long Island, KS 67647

Phone Number: (785)854-7611

Email address: terrnelson@ruraltel.net

3. The presently authorized place of use is:

Owner of Land --- NAME: Nelson Farms Inc.

ADDRESS: PO Box 38 Long Island, KS 67647

(If there is more than one landowner, attach supplemental sheets as necessary.)

Sec.	Twp.	Range	NE¼				NW¼				SW¼				SE¼				TOTAL ACRES
			NE¼	NW¼	SW¼	SE¼	NE¼	NW¼	SW¼	SE¼	NE¼	NW¼	SW¼	SE¼	NE¼	NW¼	SW¼	SE¼	
17	1S	19W		18	15		29			38									100

4. If this application is for a change in place of use, it is proposed that the place of use be changed to:

Owner of Land --- NAME: Nelson Farms Inc.

ADDRESS: PO Box 38 Long Island, KS 67647

(If there is more than one landowner, attach supplemental sheets as necessary.)

Sec.	Twp.	Range	NE¼				NW¼				SW¼				SE¼				TOTAL ACRES
			NE¼	NW¼	SW¼	SE¼	NE¼	NW¼	SW¼	SE¼	NE¼	NW¼	SW¼	SE¼	NE¼	NW¼	SW¼	SE¼	
5	1S	19W														31	32		63
8	1S	19W	40	40	30	9													119

For Office Use Only: Code _____ Fee \$ _____ TR # _____ Receipt Date _____ Check # _____

APR 02 2018

APPLICATION FOR APPROVAL TO CHANGE THE PLACE OF USE AND/OR POINT OF DIVERSION SUPPLEMENTAL SHEET FILE NO. _____

Stockton Field Office Division of Water Resources

Presently authorized point of diversion: One in the _____ Quarter of the _____ Quarter of the _____ Quarter of Section _____, Township _____ South, Range _____ (E/W), in _____ County, Kansas, _____ feet North _____ feet West of Southeast corner of section. Authorized Rate _____ Authorized Quantity _____ Depth of well _____ (feet) (DWR use only: Computer ID No. _____ GPS _____ feet North _____ feet West) [] This point will not be changed [] This point will be changed as follows: [] No change, point better described with GPS as follows: Proposed point of diversion: (Complete only if change is requested or if existing point is better described by GPS) One in the _____ Quarter of the _____ Quarter of the _____ Quarter of Section _____, Township _____ South, Range _____ (E/W), in _____ County, Kansas, _____ feet North _____ feet West of Southeast corner of section. Proposed Rate _____ Proposed Quantity _____ Proposed well depth (feet) _____ This point is: [] Additional Well [] Geo Center List other water rights that will use this point _____

Presently authorized point of diversion: One in the _____ Quarter of the _____ Quarter of the _____ Quarter of Section _____, Township _____ South, Range _____ (E/W), in _____ County, Kansas, _____ feet North _____ feet West of Southeast corner of section. Authorized Rate _____ Authorized Quantity _____ Depth of well _____ (feet) (DWR use only: Computer ID No. _____ GPS _____ feet North _____ feet West) [] This point will not be changed [] This point will be changed as follows: [] No change, point better described with GPS as follows: Proposed point of diversion: (Complete only if change is requested or if existing point is better described by GPS) One in the _____ Quarter of the _____ Quarter of the _____ Quarter of Section _____, Township _____ South, Range _____ (E/W), in _____ County, Kansas, _____ feet North _____ feet West of Southeast corner of section. Proposed Rate _____ Proposed Quantity _____ Proposed well depth (feet) _____ This point is: [] Additional Well [] Geo Center List other water rights that will use this point _____

Presently authorized point of diversion: One in the _____ Quarter of the _____ Quarter of the _____ Quarter of Section _____, Township _____ South, Range _____ (E/W), in _____ County, Kansas, _____ feet North _____ feet West of Southeast corner of section. Authorized Rate _____ Authorized Quantity _____ Depth of well _____ (feet) (DWR use only: Computer ID No. _____ GPS _____ feet North _____ feet West) [] This point will not be changed [] This point will be changed as follows: [] No change, point better described with GPS as follows: Proposed point of diversion: (Complete only if change is requested or if existing point is better described by GPS) One in the _____ Quarter of the _____ Quarter of the _____ Quarter of Section _____, Township _____ South, Range _____ (E/W), in _____ County, Kansas, _____ feet North _____ feet West of Southeast corner of section. Proposed Rate _____ Proposed Quantity _____ Proposed well depth (feet) _____ This point is: [] Additional Well [] Geo Center List other water rights that will use this point _____

Presently authorized point of diversion: One in the _____ Quarter of the _____ Quarter of the _____ Quarter of Section _____, Township _____ South, Range _____ (E/W), in _____ County, Kansas, _____ feet North _____ feet West of Southeast corner of section. Authorized Rate _____ Authorized Quantity _____ Depth of well _____ (feet) (DWR use only: Computer ID No. _____ GPS _____ feet North _____ feet West) [] This point will not be changed [] This point will be changed as follows: [] No change, point better described with GPS as follows: Proposed point of diversion: (Complete only if change is requested or if existing point is better described by GPS) One in the _____ Quarter of the _____ Quarter of the _____ Quarter of Section _____, Township _____ South, Range _____ (E/W), in _____ County, Kansas, _____ feet North _____ feet West of Southeast corner of section. Proposed Rate _____ Proposed Quantity _____ Proposed well depth (feet) _____ This point is: [] Additional Well [] Geo Center List other water rights that will use this point _____

RECEIVED

APPLICATION FOR APPROVAL TO CHANGE THE PLACE OF USE AND/OR POINT OF DIVERSION SUPPLEMENTAL SHEET FILE NO. 7860 MAKE ADDITIONAL COPIES AS NECESSARY

APR 02 2018

Stockton Field Office Division of Water Resources

3. Continued: The presently authorized place of use is:

Owner of Land --- NAME: ADDRESS:

Table with columns for Sec., Twp., Range and sub-sections (NE 1/4, NW 1/4, SW 1/4, SE 1/4) and a TOTAL ACRES column.

Owner of Land --- NAME: ADDRESS:

Table with columns for Sec., Twp., Range and sub-sections (NE 1/4, NW 1/4, SW 1/4, SE 1/4) and a TOTAL ACRES column.

Owner of Land --- NAME: ADDRESS:

Table with columns for Sec., Twp., Range and sub-sections (NE 1/4, NW 1/4, SW 1/4, SE 1/4) and a TOTAL ACRES column.

4. Continued: If this application is for a change in place of use, it is proposed that the place of use be changed to:

Owner of Land --- NAME: A. Craig E. & Genine L. Ingram Living Trusts B. Watkins Family Trust - Bill Watkins ADDRESS: 126 W 900 Rd Long Island, KS 67647 8100 E Camelback Rd Suite 42 Scottsdale, AZ 85251

Table with columns for Sec., Twp., Range and sub-sections (NE 1/4, NW 1/4, SW 1/4, SE 1/4) and a TOTAL ACRES column. Includes rows for A. 8 1S 19W and B. 8 1S 19W.

Owner of Land --- NAME: Craig & Genine Ingram Living Trusts ADDRESS: 220 W 1100 Rd Long Island, KS 67647

Table with columns for Sec., Twp., Range and sub-sections (NE 1/4, NW 1/4, SW 1/4, SE 1/4) and a TOTAL ACRES column. Includes rows for 7 1S 19W, 18 1S 19W, and 18 1S 19W with lot details.

Owner of Land --- NAME: A. Lisa Quinn Etal * B. Bernard A. Van Kooten Trust #2 c/o Geraldine Van Kooten * ADDRESS: 225 State Street Phillipsburg, KS 67661 217 W. 35th St. Hays, KS 67601 *No claim to water right.

Table with columns for Sec., Twp., Range and sub-sections (NE 1/4, NW 1/4, SW 1/4, SE 1/4) and a TOTAL ACRES column. Includes rows for A. 7 1S 19W and B. 18 1S 19W.

5. **Presently authorized point of diversion:**
 One in the SW Quarter of the NE Quarter of the NW Quarter of Section 17, Township 1 South, Range 19 W, in Phillips County, Kansas, 4,304 feet North 3,735 feet West of Southeast corner of section.
 Authorized Rate 1,120 gpm Authorized Quantity 23 AF Depth of well n/a (feet)
 (DWR use only: Computer ID No. 4 GPS feet North feet West)
 This point will not be changed This point will be changed as follows: No change, point better described with GPS as follows:
Proposed point of diversion: (Complete only if change is requested or if existing point is better described by GPS)
 One in the NW Quarter of the NE Quarter of the NW Quarter of Section 17, Township 1 South, Range 19 W, in Phillips County, Kansas, 5,122 feet North 3,354 feet West of Southeast corner of section.
 Proposed Rate 1,120 gpm Proposed Quantity 23 AF Proposed well depth (feet) n/a
 This point is: Additional Well Geo Center List other water rights that will use this point 545

6. **Presently authorized point of diversion: *THIS P/D WILL NO LONGER BE USED.**
 One in the NE Quarter of the NE Quarter of the NW Quarter of Section 17, Township 1 South, Range 19 W, in Phillips County, Kansas, 4,811 feet North 3,086 feet West of Southeast corner of section.
 Authorized Rate 1,120 gpm Authorized Quantity 23 AF Depth of well n/a (feet)
 (DWR use only: Computer ID No. 3 GPS feet North feet West)
 This point will not be changed This point will be changed as follows: No change, point better described with GPS as follows:
Proposed point of diversion: (Complete only if change is requested or if existing point is better described by GPS)
 One in the Quarter of the Quarter of the Quarter of Section , Township South, Range (E/W), in County, Kansas, feet North feet West of Southeast corner of section.
 Proposed Rate Proposed Quantity Proposed well depth (feet)
 This point is: Additional Well Geo Center List other water rights that will use this point

7. The changes herein are desired for the following reasons?
 (please be specific) To use one pumpsite to pump to an
effluent lagoon for subsequent re-diversion to the
proposed place of use.

8. If a well, is the test hole log attached? Yes No

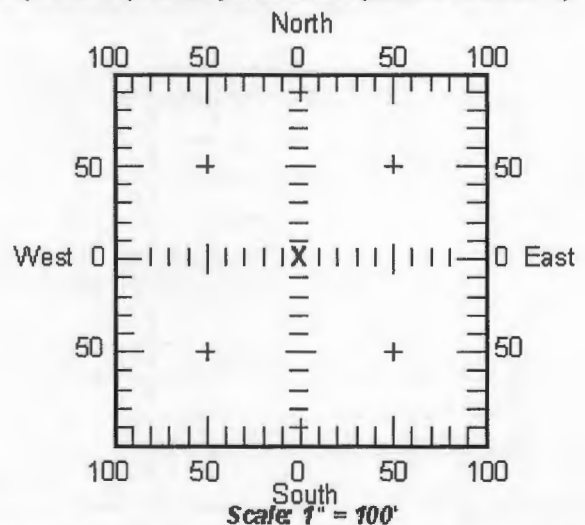
9. The change(s) (was)(will be) completed by?
asap

10. If the point of diversion is a well:
 (a) What are you going to do with the old well?
n/a
 (b) When will this be done? n/a

11. Groundwater Management District recommendation attached? Yes No

12. Assisted by DLM

13a. If the proposed point of diversion will be relocated within 100 feet of the existing point of diversion, indicate its location on the diagram below in relation to the existing point of diversion. (PLEASE NOTE: The "X" in center of diagram below represents presently authorized point of diversion.)



13b. If the proposed point of diversion will be relocated more than 100 feet but within 1320 feet from the existing point of diversion, attach a topographic map or aerial photograph. For groundwater sources, show all wells (including domestic) within one-half mile of the proposed point of diversion and the names and mailing addresses of the owners. For surface water sources, show the names and addresses of the landowner(s) one-half mile downstream and one-half mile upstream from your property lines.

RECEIVED

APR 02 2018

14. If the proposed groundwater point of diversion is 300 or fewer feet from existing point of diversion, complete the following:
- (a) Does the undersigned represent all owners of the currently authorized place(s) of use identified in this application?
 Yes No (If no, all owners must sign this application.)
 - (b) Will the ownership interest of any owner of the currently authorized place(s) of use identified in this application be adversely affected if this application is approved as requested?
 Yes No (If yes, all owners must sign this application.)
 - (c) If this application is not approved expeditiously, will there be substantial damage to property, public health or safety?
 Yes No (If no, all owners must sign this application.)

If the application proposes a surface water change in point of diversion, a groundwater change in point of diversion greater than 300 feet, or a change in place of use, the application must be signed by all owners of the currently authorized place of use, or their duly authorized agent (attach notarized statement authorizing representation).

I hereby verify, being first duly sworn upon my oath or affirmation and under penalty of perjury, that I am of lawful age and the owner, the spouse of the owner, or a duly authorized agent of the owner(s) to make this application on their behalf, in regards to the water right(s) to which this application pertains. I further verify that the statements contained in this application are true, correct and complete.

Dated at Long Island, Kansas, this 29 day of March, 2018.

Nelson Farms Inc
 (Owner)
Nelson Farms Inc
 (Please Print)
N. Terry Nelson
 (Owner)
N. Terry Nelson
 (Please Print)

 (Owner)

 (Please Print)

 (Spouse)

 (Please Print)

 (Spouse)

 (Please Print)

 (Spouse)

 (Please Print)

State of Kansas
 County of Phillips } SS

I hereby certify that the foregoing application was signed in my presence and sworn to before me this 29th day of March, 2018.

Quinn Tucker
 Notary Public

My Commission Expires 11/3/2020.

ONLY COMPLETE APPLICATIONS WILL BE PROCESSED. To be complete, all of the applicable portions of the application form must be completed with accurate information; maps, if necessary, must be included; signatures of all the appropriate owners' must be affixed to the application and notarized; and the appropriate fee must be paid.

FEE SCHEDULE

Each application to change the place of use or the point of diversion under this section shall be accompanied by the application fee set forth in the schedule below: Make checks payable to: **Kansas Department of Agriculture**

- (1) Application to change a point of diversion 300 feet or less \$100
- (2) Application to change a point of diversion more than 300 feet \$200
- (3) Application to change the place of use \$200

RECEIVED

APR 02 2018

SUMMARY ORDER APPROVING APPLICATION FOR CHANGE AND IMPOSING CONDITIONS

This Summary Order is issued under authority of K.S.A. 82a-708b, as amended, and K.A.R. 5-5-1, *et seq.* and other applicable provisions of the *Kansas Water Appropriation Law, K.S.A. 82a-701 et. seq.*, and rules and regulations promulgated thereunder, With the exception of those conditions expressly contained herein, this Summary Order does not change the terms, conditions and limitations of File No. 7,860.

1. A change application was received on 4-2-18 requesting that the place of use and / or point of diversion authorized under the above-referenced file number be changed as described in the application.
2. On and after the effective date of this summary order, the authorized place(s) of use shall be located substantially as shown on the topographic map accompanying the application to change the place of use. Applicable Not Applicable
3. The change in point of diversion shall not impair existing rights and shall be limited to the same source or sources of water as previously authorized. The point of diversion authorized by this summary order shall be located within a 300 foot radius of the authorized point(s) of diversion. Applicable Not Applicable
4. The point(s) of diversion authorized herein shall not actually be located more than _____ feet from the previously authorized point(s) of diversion. Applicable Not Applicable
5. As required by K.A.R. 5-3-5d, if the works for diversion is a well with a diversion rate of 100 gallons per minute or more, a tube or other device suitable for making water level measurements shall be installed, operated and maintained in accordance with K.A.R. 5-6-13. Applicable Not Applicable
6. The owner of the authorized place(s) of use shall properly install an acceptable water flow meter on or before December 31, 2018, or before the first use of water, whichever occurs first. The water flow meter shall be installed, operated and maintained in accordance with K.A.R. 5-1-4 through 5-1-12. As required by K.S.A. 82a-732, as amended, and K.A.R. 5-3-5e, the owner shall maintain records and report the reading of the water flow meter and the total quantity of water diverted annually to the Chief Engineer by March 1 following the end of each calendar year. Applicable Not Applicable
7. Installation of the works for diversion of water shall be completed on or before December 31, 2018, or within any authorized extension of time. By March 1, 2019 the applicant shall notify the Chief Engineer that construction of the works for diversion has been completed, on the form provided by the Chief Engineer, as required by K.A.R. 5-8-4e. Applicable Not Applicable
8. The completed well log shall be submitted with the required notice. Applicable Not Applicable
9. All diversion works into which any type of chemical or other foreign substance will be injected into the water shall be equipped with an in-line, automatic, quick-closing check valve capable of preventing pollution of the source of the water supply. The check valve(s) shall be installed, operated and maintained in accordance with K.A.R. 5-3-5c. Applicable Not Applicable
10. Additional Conditions are attached. Yes No
11. In accordance with K.S.A. 82a-708a, as amended, and K.A.R. 5-5-14, all of the owners of the authorized place(s) of use of water appropriated under the above-referenced file number are responsible for compliance with its terms, conditions and limitations, as amended and/or supplemented by this Summary Order, and with applicable provisions of the *Kansas Water Appropriation Law* and the *Rules and Regulations* promulgated thereunder. Failure to comply with these provisions may result in civil penalties pursuant to K.S.A. 82a-737, as amended, and/or the suspension or revocation and dismissal of the water or appropriation right or any other enforcement actions authorized by law.

Administrative Appeal and Effective Date of Order

If you are aggrieved by this order, pursuant to K.S.A. 82a-1901, you may request an evidentiary hearing before the Chief Engineer or request administrative review by the Secretary of Agriculture. A request for hearing by the Chief Engineer must be filed within **15 days** of service of this Order and a request for administrative review by the Secretary must be filed within **30 days** pursuant to K.S.A. 77-531. Any request for administrative review must state a basis for review pursuant to K.S.A. 77-527. File any request with **Kansas Department of Agriculture, Legal Division, 1320 Research Park Drive, Manhattan, KS 66502**. Failure to timely request a hearing or review may preclude review under the Kansas Judicial Review Act.

For Use by Register of Deeds

RECEIVED

APR 02 2018

Stockton Field Office
Division of Water Resources

FOR OFFICE USE ONLY

**APPLICATION APPROVED AND
SUMMARY ORDER ISSUED**

By: Marc Billinger
Duly Authorized Designee of the Chief Engineer

(Print Name): MARC BILLINGER
Division of Water Resources - Kansas Department of Agriculture

Date of Issuance: 4-30-18

State of Kansas)

County of LOOKS) SS

Acknowledged before me on 4-30-18

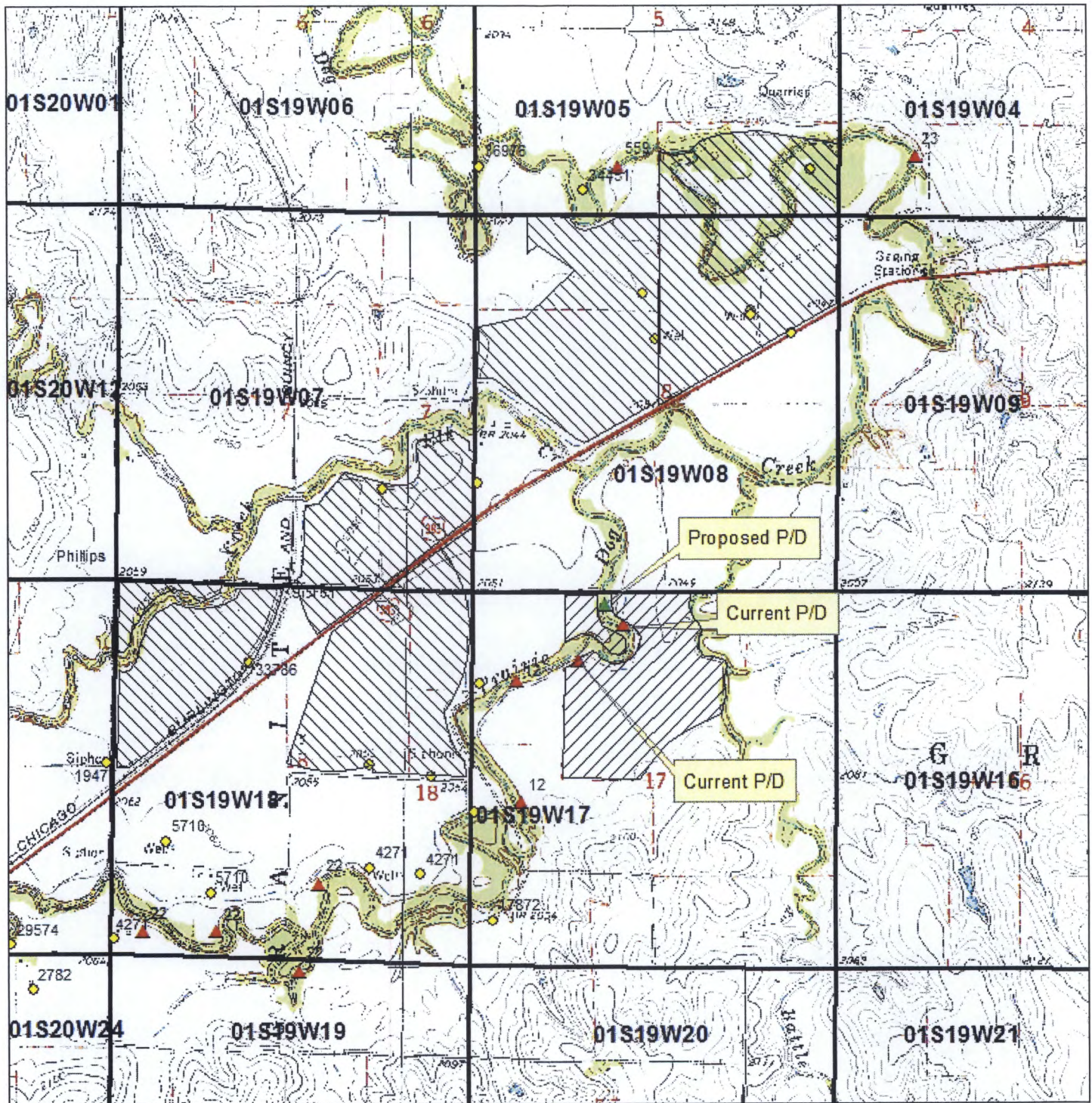
by MARC BILLINGER

Signature: Rebecca F. Hageman
Notary Public

My commission expires: 6-29-19



Application to Change the Point of Diversion and Place of Use For Water Right File # 7,860



Authorized Place of Use



Proposed Place of Use

▲ Surface Water Point of Diversion

● Groundwater Point of Diversion

1:24,000



RECEIVED

APR 02 2018

Stockton Field Office
Division of Water Resources

Signature Required

The landowners 1/2 mile upstream and downstream from the proposed point of diversion are shown.

NOTICE

This scan only represents the application as filed. The information contained herein meets the requirements of K.A.R. 5-3-1 or K.A.R. 5-5-1, and has been found acceptable for filing in the office of the Chief Engineer. The application should not be considered to be a complete application as per K.A.R. 5-3-1b or K.A.R. 5-5-2a.