

Kansas Department of Agriculture
Division of Water Resources
CHANGE: P/U PD WORKSHEET

1. File Number: 9051-D2	2. Status Change Date: 8/27/2018	3. Change Num: C3	4. Field Office: 03	5. GMD:
6. Status: <input type="checkbox"/> Approved <input type="checkbox"/> Denied by DWR/GMD <input type="checkbox"/> Dismiss by Request/Failure to Return				7. Filing Date of Change: 07-JUN-2018
8a. Applicant(s) New to system <input type="checkbox"/> CRAIG & GENINE INGRAM LIVING TRUSTS 220 W 1100 RD LONG ISLAND KS 67647-4001	Person ID <u>31181</u> Add Seq# <u>1</u>	8e. Landowner(s) New to system <input type="checkbox"/> MARGARET JANE QUINN ESTATE LISA C QUINN EXECUTRIX 225 STATE ST PHILLIPSBURG KS 67661	Person ID <u>63042</u> Add Seq# <u>1</u>	
8b. Landowner(s) New to system <input type="checkbox"/> CRAIG & GENINE INGRAM LIVING TRUSTS 220 W 1100 RD LONG ISLAND KS 67647-4001	Person ID <u>31181</u> Add Seq# <u>1</u>	8f. Landowner(s) New to system <input type="checkbox"/> BERNARD A VAN KOOTEN TRUST #2 GERALDINE VAN KOOTEN 217 W 35TH ST HAYS KS 67601	Person ID <u>18506</u> Add Seq# <u>1</u>	
8c. Landowner(s) New to system <input type="checkbox"/> WATKINS FAMILY TRUST BILL WATKINS 8100 E CAMELBACK RD SUITE 42 SCOTTSDALE AZ 85251	Person ID <u>65324</u> Add Seq# <u>1</u>	8g. Landowner(s) New to system <input type="checkbox"/>	Person ID _____ Add Seq# _____	
8d. Landowner(s) New to system <input type="checkbox"/> NELSON FARMS INC BOX 38 LONG ISLAND KS 67647	Person ID <u>12683</u> Add Seq# <u>1</u>	8h. WUC <u>NO CHANGE</u> New to system <input type="checkbox"/>	Person ID <u>31181</u> Add Seq# <u>1</u> CRAIG & GENINE INGRAM LIVING TRUSTS 220 W 1100 RD LONG ISLAND KS 67647-4001	
9. Documents and Enclosure(s): <input checked="" type="checkbox"/> DWR Meter(s) Date to Comply: _____ <input checked="" type="checkbox"/> N & P Date to Comply: <u>12/31/18</u>				
<input type="checkbox"/> Anti-Reverse Meter <input type="checkbox"/> Meter Seal <input checked="" type="checkbox"/> Check Valve <input type="checkbox"/> N & P Form <input type="checkbox"/> Water Tube <input type="checkbox"/> Driller Copy <input type="checkbox"/> H & E Letter				
<input type="checkbox"/> Conservation Plan Date Required: _____ Date Approved: _____ Date to Comply: _____				
10. Use Made of Water From: _____ To: _____				
Date Prepared: 8/20/18 By: RAK Date Entered: 8/27/2018 By: UM				

File No. **9051-D2** 11. County: PL Basin: PHILLIPS Stream: **28** **Basin: 28** Formation Code: Special Use:

12. Points of Diversion										Rate and Quantity						
CHK	MOD	DEL	PDIV	Qualifier	S	T	R	ID	'N	'W	Comment (AKA Line)	Rate	Quantity	Rate	Quantity	Overlap PD Files
ENT												gpm/cfs	af/mgy	gpm/cfs	af/mgy	
SURFACE WATER BLANKET R AND Q												1045 g.p.m. 36.5 AF		1045 g.p.m. 36.5 AF		
DEL	2453	Lot 2	N2NE		6	1	19W	5	3965	1200						NO
DEL	7635	Lot 1	S2NE		6	1	19W	4	3260	950						NO
DEL	40853	Lot 2	N2NE		6	1	19W	2	4890	800						NO
DEL	63245	Lot 2	N2NW		5	1	19W	8	5200	4320						NO
ENT	87019		NWNEW		8	1	19W		5109	3647						NO

13. Storage: Rate _____ NF Quantity _____ ac/ft Additional Rate _____ NF Additional Quantity _____ ac/ft

14. Limitation: _____ af/yr at _____ gpm (_____ cfs) when combined with file number(s) _____
 Limitation: _____ af/yr at _____ gpm (_____ cfs) when combined with file number(s) _____

15. 5YR Allocation: Allocation Type Start Year 5 YR Amount Amount Unit Base Acres Comment

16. Place of Use				NE¼				NW¼				SW¼				SE¼				Total	Owner	Chg?	Overlap Files								
CHK	MOD	DEL	ENT	PUSE	S	T	R	ID	NE ¼	NW ¼	SW ¼	SE ¼	NE ¼	NW ¼	SW ¼	SE ¼	NE ¼	NW ¼	SW ¼	SE ¼	NE ¼	NW ¼	SW ¼	SE ¼							
DEL	40441	5	1	19W	2								30.00	40.0											70.00						
DEL	13856	6	1	19W	1				22.80			18.80													41.60						
ENT	24463	5	1	19W	3																		31.00	32.00	63.00	8d	NO	see above			
PU COMMENT O-LAP ALM #5																															
ENT	12926	7	1	19W	1																15.00			35.00	50.00	8b	NO	see above			
ENT	64270	7	1	19W	3																	3.00	32.00		35.00	8e	NO	see above			
ENT	320	8	1	19W	3				40.00	40.00	30.00	9.00													119.00	8d	NO	see above			
PU COMMENT O-LAP ALM #5																															
ENT	26601	8	1	19W	2								36.00	10.50												46.50	8b	NO	see above		
ENT	31994	8	1	19W	1										31.0	40.00	8.50	2.50								82.00	8c	NO	see above		
O/L ALMENA IRR. DIST #5																															
ENT	64271	18	1	19W	6																					10.00	8f	NO	see above		
MOD	23645	18	1	19W	3																										
PU COMMENT O-LAP ALMENA IRR DIST #5																															
36AC L-1 (E2NW) 61AC L-2(W2NW)									36.00	18.00	34.00	30.00	Lot 1 32.00	Lot 2 35.00	Lot 2 26.0	Lot 1 4.00											215.00	8b	NO	see above	

Base Acres: Year: Minimum Reasonable Quantity: Comments:

KANSAS DEPARTMENT OF AGRICULTURE
Division of Water Resources
MEMORANDUM

TO: Files

DATE: August 20, 2018

FROM: Richelle A. Krueger

RE: Water Right
File No. 9,051-D2

Craig Ingram, Trustee, on behalf of Craig and Genine Ingram Living Trusts, and Vance Dake, on behalf of Silverstone and Dakes Canal, Incorporated, water right owners, filed an application for approval to change the authorized point of diversion and place of use for Water Right, File No. 9,051-D2, authorized surface water from the Prairie Dog Creek for irrigation use.

The referenced file does not appear abandoned as per K.S.A. 82a-718.

File No. 9051-D2 is authorized 36.5 acre-feet of surface water from four pumpsites for irrigation of 111.60 acres, all located in Sections 5 and 6, Township 1 South, Range 19 West, Phillips County, Kansas. There are no current overlaps in the authorized pumpsites or place of use. The referenced change in place of use proposes move the place of use to the 620.50 acres authorized by Water Right, File Nos. 545; 7,860; 11,424; 17,871; 19,478; 20,824; 29,620; 33,786; 36,663; 36,740 and 37,170 located in Sections 5,7,8 and 18, Township 1 South, Range 19 West, Phillips County.

The water right owners also propose to consolidate pumpsites to one pumpsite located approximately 2.5 miles upstream from the closest pumpsite to a point located 5,109 feet North and 3,647 feet West of the Southeast corner of Section 8, Township 1 South, Range 19 West, Phillips County. There are no other pumpsites between the authorized and proposed pumpsites.

Notification letters to upstream and downstream landowners were sent on July 27, 2018 referencing the change applications. In an e-mail dated August 14, 2018, Kelly Stewart, Water Commissioner of the Stockton Field Office, was contacted by Mark Christensen on behalf of Granite View, L.L.C., inquiring about the proposed change, however he had no objection to the proposal once Kelly explained it to him.

In same August 14, 2018 e-mail Kelly recommended approval of the referenced change application.

A water flow meter is required. A check valve is required if any chemical or foreign substance is injected into the water through the diversion works.

STATE OF KANSAS

DEPARTMENT OF AGRICULTURE
1320 RESEARCH PARK DRIVE
MANHATTAN, KS 66502
PHONE: (785) 564-6700
FAX: (785) 564-6777



900 SW JACKSON, ROOM 456
TOPEKA, KS 66612
PHONE: (785) 296-3556
www.agriculture.ks.gov

GOVERNOR JEFF COLYER, M.D.
JACKIE McCLASKEY, SECRETARY OF AGRICULTURE

CRAIG & GENINE INGRAM LIVING TRUSTS
220 W 1100 RD.
LONG ISLAND KS 67647-4001

FILE COPY
August 28, 2018

RE: Water Right, File No. 9,051-D2

Dear Sir or Madam:


Enclosed is the order executed by the Chief Engineer, Division of Water Resources, Kansas Department of Agriculture, approving the application for change under the above referenced file number.

Your attention is directed to the enclosures and to the terms, conditions, and limitations specified in this approval for change. A condition of this approval is that an acceptable water flow meter must be installed on the diversion works authorized under the referenced file number. Please return the required notification of completion of the diversion works and/or installation of the required meter as soon as these actions are completed.

Since this order modifies the original document referred to above, it should be recorded with the Register of Deeds as other instruments affecting real estate.

If you have any questions, please contact this office. If you call, please reference the file number so we can help you more efficiently.

Sincerely,


Brent A. Turney, P.G.
Change Application Unit Supervisor
Water Appropriation Program

BAT:rak

pc: Stockton Field Office
Watkins Family Trust
Lisa Quinn etal
Bernard A. Van Kooten Trust #2
Nelson Farms, Inc.
Silverstone and Dakes Canal, Inc.

THE STATE OF KANSAS



KANSAS DEPARTMENT OF AGRICULTURE
Jackie McClaskey, Secretary of Agriculture

DIVISION OF WATER RESOURCES
David W. Barfield, Chief Engineer

**APPROVAL OF APPLICATION
FOR
CHANGE IN PLACE OF USE
AND
POINT OF DIVERSION
WATER RIGHT
FILE NO. 9,051-D2**

The Chief Engineer, Division of Water Resources, Kansas Department of Agriculture, after due consideration of the written application of Craig Ingram, on behalf of Craig and Genine Ingram Living Trusts, 220 West 1100 Road, Long Island, Kansas 67647-4001, and Vance Dake, on behalf of Silverstone and Dakes Canal, Incorporated, 71035 F Road, Orleans Nebraska 68966 received in this office on June 7, 2018, for approval of a change in the location of the place of use and point of diversion under the certificate of appropriation issued pursuant to the application for permit to appropriate water for beneficial use, as modified and amended by the Order of the Chief Engineer dated February 5, 1999, approving the application to change the authorized point of diversion, by the Order of the Chief Engineer dated November 25, 2003, approving the application to change the place of use, by the Order of the Chief Engineer dated April 29, 2004, approving the application to change the point of diversion, and by the Findings and Order of the Chief Engineer dated October 7, 2015, dividing Water Right, File No. 9,051, finds that the change is reasonable and will not impair existing rights, that the change relates to the same local source of supply and that the application should be and is hereby approved.

The effective date of the change shall be the date this order is executed by the Chief Engineer, after which the authorized location of the place of use shall be:

Sec.	Twp.	Range	NE¼				NW¼				SW¼				SE¼				TOTAL ACRES
			NE¼	NW¼	SW¼	SE¼	NE¼	NW¼	SW¼	SE¼	NE¼	NW¼	SW¼	SE¼	NE¼	NW¼	SW¼	SE¼	
5	1S	19W															31.00	32.00	63.00
7	1S	19W													15.00	3.00	32.00	35.00	85.00
8	1S	19W	40.00	40.00	30.00	9.00	36.00	10.50	31.00	40.00	8.50	2.50							247.50
18	1S	19W	36.00	28.00	34.00	30.00	Lot 1	Lot 2	Lot 2	Lot 1									225.00

a total of 620.50 acres in Township 1 South, Range 19 West, Phillips County, Kansas, and the authorized location of the point of diversion shall be:

one (1) pumpsite located in the Northwest Quarter of the Northeast Quarter of the Northwest Quarter (NW¼ NE¼ NW¼) of Section 8, more particularly described as being near a point 5,109 feet North and 3,647 feet West of the Southeast corner of said section, in Township 1 South, Range 19 West, Phillips County, Kansas,

located substantially as shown on the map accompanying the application to change the place of use and point of diversion.

Installation of the works for diversion of water shall be completed on or before December 31, 2018, or within any authorized extension of time. The water right owner shall notify the Chief Engineer of the Division of Water Resources, Kansas Department of Agriculture, when construction of the works for diversion has been completed.

All diversion works into which any type of chemical or other foreign substance will be injected into the water pumped from the diversion works shall be equipped with an in-line, automatic, quick-closing check valve capable of preventing pollution of the source of the water supply. The type of valve installed shall meet specifications adopted by the Chief Engineer and shall be maintained in an operating condition satisfactory to the Chief Engineer.

The water right owner shall properly install an acceptable water meter on the diversion works authorized under this water right, prior to the use of water, in strict accordance with the Kansas Administrative Regulations 5-1-4 through 5-1-12 adopted by the Chief Engineer. The water right owner shall notify the Chief Engineer when installation of the water meter has been completed. The water right owner shall maintain the water meter in an operating condition satisfactory to the Chief Engineer, at all times during diversion of water and shall maintain records from which the total quantity of water diverted may be determined. The water right owner shall also report the reading of said water meter and the total quantity of water diverted annually to the Chief Engineer. Such records shall be furnished to the Chief Engineer by March 1 following the end of each calendar year.

In all other respects, the Certificate of Appropriation issued pursuant to Approval of Application, File No. 9,051-D2, for permit to appropriate water for beneficial use, is as stated and set forth in the Certificate of Appropriation dated June 5, 1985, as modified and amended by the aforementioned orders.

RIGHT TO A HEARING AND TO ADMINISTRATIVE REVIEW

If you are aggrieved by this Order, then pursuant to K.S.A. 82a-1901, you may:

- 1) request an evidentiary hearing before the Chief Engineer, or
- 2) request administrative review by the Secretary of Agriculture.

Failure to request an evidentiary hearing before the Chief Engineer does not preclude your right to administrative review by the Secretary.


To obtain an evidentiary hearing before the Chief Engineer, a written request for hearing must be filed within 15 days after service of this Order as provided in K.S.A. 77-531 (**i.e., within a total of 18 days after this Order was mailed to you**), with: Kansas Department of Agriculture, Attn: Legal Section, 1320 Research Park Drive, Manhattan, KS 66502, FAX (785) 564-6777.

If you do not file a request for an evidentiary hearing before the Chief Engineer, you may petition for administrative review of the Order by the Secretary of Agriculture. A petition for review shall be in writing and state the basis for requesting administrative review. The request for hearing may be denied if the request fails to clearly establish factual or legal issues for review. See K.S.A. 77-527. The petition must be filed within 30 days after service of this Order as provided in K.S.A. 77-531 (**i.e., within a total of 33 days after this Order was mailed to you**), and be filed with: Secretary of Agriculture, Attn: Legal Division, Kansas Department of Agriculture, 1320 Research Park Drive, Manhattan, KS 66502, FAX (785) 564-6777.

If neither a request for an evidentiary hearing nor a petition for administrative review is filed as set forth above, then this Order shall be effective and become a final agency action as defined in K.S.A. 77-607(b). Failure to timely request either an evidentiary hearing or administrative review may preclude further judicial review under the Kansas Judicial Review Act.

Any request for hearing or petition for administrative review shall be in writing and shall be submitted to the attention of: Chief Legal Counsel, Kansas Department of Agriculture, 1320 Research Park Drive, Manhattan, Kansas 66502, Fax: (785) 564 - 6777.

Ordered this 27th day of August, 2018, in Topeka, Shawnee County, Kansas.



David W. Barfield
David W. Barfield, P.E.
Chief Engineer
Division of Water Resources
Kansas Department of Agriculture

State of Kansas)
County of Riley) SS

The foregoing instrument was acknowledged before me this 27th day of August, 2018, by David W. Barfield, P.E., Chief Engineer, Division of Water Resources, Kansas Department of Agriculture.

Karen Hunter
Notary Public



CERTIFICATE OF SERVICE

On this 28th day of August, I hereby certify that the foregoing Approval of Application for Change in Place of Use and Point of Diversion, File No. 9,051-D2, dated August 27th, 2018, was mailed postage prepaid, first class, US mail to the following:

CRAIG & GENINE INGRAM LIVING TRUSTS
220 W 1100 RD
LONG ISLAND KS 67647-4001

With a true and correct copy to:

SILVERSTONE & DAKES CANAL INC
71035 F RD
ORLEANS NE 68966

With photocopies to:

Stockton Field Office

WATKINS FAMILY TRUST
BILL WATKINS
8100 E CAMELBACK RD SUITE 42
SCOTTSDALE AZ 85251

NELSON FARMS INC
N TERRY NELSON
BOX 38
LONG ISLAND KS 67647

LISA QUINN ETAL
225 STATE ST
PHILLIPSBURG KS 67661

BERNARD A VAN KOOTEN TRUST #2
C/O GERALDINE VAN KOOTEN
217 W 35TH ST
HAYS KS 67601

Danielle Wilson
Division of Water Resources

Submit To: CHIEF ENGINEER
Division of Water Resources
Kansas Department of Agriculture
1320 Research Park Drive
Manhattan, KS 66502
www.ksda.gov/dwr

**APPLICATION FOR APPROVAL TO
CHANGE THE PLACE OF USE, THE
POINT OF DIVERSION OR THE USE
MADE OF THE WATER UNDER AN
EXISTING WATER RIGHT**




State of Kansas

Water Resources
Received
JUN 07 2018
12:31
KS Dept Of Agriculture

Filing Fee Must Accompany the Application
(Please refer to Fee Schedule on signature page of application form.)

Paragraph Nos. 1, 2, 3, 4 & 8 must be completed. Complete all other applicable portions. A topographic map or detailed plat showing the authorized and proposed points(s) of diversion and /or place of use must accompany this application.



1. Application is hereby made for approval of the Chief Engineer to change the

Place of Use

(Check one or more) Point of Diversion

Use Made of Water

File No. 9.051-D2

2. Name of applicant: CRAIG INGRAM

Address: 220 W 1100 RD

City, State and Zip: LONG ISLAND, KS 67647-4001

Phone Number: (785)543-4055

E-mail address: glingram2000@yahoo.com

What is your relationship to the water right; owner tenant agent other? If other, please explain.

Name of water use correspondent: CRAIG & GENNINE INGRAM

Address: 220 W 1100 RD

City, State and Zip: LONG ISLAND, KS 67647-4001

Phone Number: {}

E-mail address:

3. The change(s) proposed herein are desired for the following reasons (please be specific): TO MOVE POINT OF
DIVERSION DOWNSTREAM AND OVERLAP PU WITH FILES 545, 7860, 11424, 17871, 19478, 20824, 29620, 33786, 36663,

36740 & 37,170

FO : 3 GMP: meets KAR 55-1 8/16/18 \$400 PL 6/7/18 SCANNED AJW 6/7/18 Check# 12968 6/7/18 (AJW)

The change(s) (will be) completed by 12/31/2018

(Date)

For Office Use Only:							
F.O.	GMD	Meets K.A.R. 5-5-1 (YES / NO)	Use	Source G / S	County	By	Date

Code Fee \$ TR # Receipt Date Check #

DWR 1-120 (Revised 06/29/2009) Assisted by: M. BILLINGER

File No. 9,051-D2

4. The presently authorized place of use is:

Owner of Land $\frac{3}{4}$ NAME: CRAIG & GENINE INGRAM SILVERSTONE & DAKES CANAL
INC

ADDRESS: 220 W 1100 RD LONG ISLAND, KS 67647-4001 71035 F RD ORLEANS, NE 68966

Sec.	Twp.	Range	NE $\frac{1}{4}$				NW $\frac{1}{4}$				SW $\frac{1}{4}$				SE $\frac{1}{4}$				TOTAL ACRES
			NE $\frac{1}{4}$	NW $\frac{1}{4}$	SW $\frac{1}{4}$	SE $\frac{1}{4}$	NE $\frac{1}{4}$	NW $\frac{1}{4}$	SW $\frac{1}{4}$	SE $\frac{1}{4}$	NE $\frac{1}{4}$	NW $\frac{1}{4}$	SW $\frac{1}{4}$	SE $\frac{1}{4}$	NE $\frac{1}{4}$	NW $\frac{1}{4}$	SW $\frac{1}{4}$	SE $\frac{1}{4}$	
5	1S	19W						L-2 30	L-1 40										70
6	1S	19W	L-2 22.8							L-1 18.8									41.6

List any other water rights that cover this place of use: ~~559, 34451, 35016 & 36976~~

** No current pu o/laps per WRIS*

Owner of Land $\frac{3}{4}$ NAME:

ADDRESS:

Sec.	Twp.	Range	NE $\frac{1}{4}$				NW $\frac{1}{4}$				SW $\frac{1}{4}$				SE $\frac{1}{4}$				TOTAL ACRES
			NE $\frac{1}{4}$	NW $\frac{1}{4}$	SW $\frac{1}{4}$	SE $\frac{1}{4}$	NE $\frac{1}{4}$	NW $\frac{1}{4}$	SW $\frac{1}{4}$	SE $\frac{1}{4}$	NE $\frac{1}{4}$	NW $\frac{1}{4}$	SW $\frac{1}{4}$	SE $\frac{1}{4}$	NE $\frac{1}{4}$	NW $\frac{1}{4}$	SW $\frac{1}{4}$	SE $\frac{1}{4}$	

List any other water rights that cover this place of use.

(If there are more than two landowners, attach additional sheets as necessary.)

5. It is proposed that the place of use be changed to:

Owner of Land $\frac{3}{4}$ NAME: NELSON FARMS INC

ADDRESS: BOX 38 LONG ISLAND, KS 67647

Sec.	Twp.	Range	NE $\frac{1}{4}$				NW $\frac{1}{4}$				SW $\frac{1}{4}$				SE $\frac{1}{4}$				TOTAL ACRES
			NE $\frac{1}{4}$	NW $\frac{1}{4}$	SW $\frac{1}{4}$	SE $\frac{1}{4}$	NE $\frac{1}{4}$	NW $\frac{1}{4}$	SW $\frac{1}{4}$	SE $\frac{1}{4}$	NE $\frac{1}{4}$	NW $\frac{1}{4}$	SW $\frac{1}{4}$	SE $\frac{1}{4}$	NE $\frac{1}{4}$	NW $\frac{1}{4}$	SW $\frac{1}{4}$	SE $\frac{1}{4}$	
05	01S	19W															31	32	63
08	01S	19W	40	40	30	9													119

** NAK/ans 7/26/18*

1. The presently authorized place of use is:

Owner of Land $\frac{3}{4}$ NAME:

ADDRESS:

Sec.	Twp.	Range	NE $\frac{1}{4}$				NW $\frac{1}{4}$				SW $\frac{1}{4}$				SE $\frac{1}{4}$				TOTAL ACRES
			NE $\frac{1}{4}$	NW $\frac{1}{4}$	SW $\frac{1}{4}$	SE $\frac{1}{4}$	NE $\frac{1}{4}$	NW $\frac{1}{4}$	SW $\frac{1}{4}$	SE $\frac{1}{4}$	NE $\frac{1}{4}$	NW $\frac{1}{4}$	SW $\frac{1}{4}$	SE $\frac{1}{4}$	NE $\frac{1}{4}$	NW $\frac{1}{4}$	SW $\frac{1}{4}$	SE $\frac{1}{4}$	

List any other water rights that cover this place of use.

Owner of Land $\frac{3}{4}$ NAME:

ADDRESS:

Sec.	Twp.	Range	NE $\frac{1}{4}$				NW $\frac{1}{4}$				SW $\frac{1}{4}$				SE $\frac{1}{4}$				TOTAL ACRES
			NE $\frac{1}{4}$	NW $\frac{1}{4}$	SW $\frac{1}{4}$	SE $\frac{1}{4}$	NE $\frac{1}{4}$	NW $\frac{1}{4}$	SW $\frac{1}{4}$	SE $\frac{1}{4}$	NE $\frac{1}{4}$	NW $\frac{1}{4}$	SW $\frac{1}{4}$	SE $\frac{1}{4}$	NE $\frac{1}{4}$	NW $\frac{1}{4}$	SW $\frac{1}{4}$	SE $\frac{1}{4}$	

List any other water rights that cover this place of use.

(If there are more than two landowners, attach additional sheets as necessary.)

2. It is proposed that the place of use be changed to:

Owner of Land $\frac{3}{4}$ NAME: BERNARD A VAN KOOTEN TRUST #2

ADDRESS: GERALDINE VAN KOOTEN 217 W 35TH ST HAYS, KS 67601

Sec.	Twp.	Range	NE $\frac{1}{4}$				NW $\frac{1}{4}$				SW $\frac{1}{4}$				SE $\frac{1}{4}$				TOTAL ACRES
			NE $\frac{1}{4}$	NW $\frac{1}{4}$	SW $\frac{1}{4}$	SE $\frac{1}{4}$	NE $\frac{1}{4}$	NW $\frac{1}{4}$	SW $\frac{1}{4}$	SE $\frac{1}{4}$	NE $\frac{1}{4}$	NW $\frac{1}{4}$	SW $\frac{1}{4}$	SE $\frac{1}{4}$	NE $\frac{1}{4}$	NW $\frac{1}{4}$	SW $\frac{1}{4}$	SE $\frac{1}{4}$	
18	01S	19W	10																10

List any other water rights that cover this place of use. 545, 7860, 11424, 17871, 19478, 20824, 29620, 33786, 36663, 36740, 37170

Owner of Land $\frac{3}{4}$ NAME:

ADDRESS:

Sec.	Twp.	Range	NE $\frac{1}{4}$				NW $\frac{1}{4}$				SW $\frac{1}{4}$				SE $\frac{1}{4}$				TOTAL ACRES
			NE $\frac{1}{4}$	NW $\frac{1}{4}$	SW $\frac{1}{4}$	SE $\frac{1}{4}$	NE $\frac{1}{4}$	NW $\frac{1}{4}$	SW $\frac{1}{4}$	SE $\frac{1}{4}$	NE $\frac{1}{4}$	NW $\frac{1}{4}$	SW $\frac{1}{4}$	SE $\frac{1}{4}$	NE $\frac{1}{4}$	NW $\frac{1}{4}$	SW $\frac{1}{4}$	SE $\frac{1}{4}$	

List any other water rights that cover this place of use.

Water Resources
 Received
JUN 07 2018
 KS Dept Of Agriculture
SCANNED

1. The presently authorized place of use is:

Owner of Land $\frac{3}{4}$ NAME:

ADDRESS:

Sec.	Twp.	Range	NE $\frac{1}{4}$				NW $\frac{1}{4}$				SW $\frac{1}{4}$				SE $\frac{1}{4}$				TOTAL ACRES
			NE $\frac{1}{4}$	NW $\frac{1}{4}$	SW $\frac{1}{4}$	SE $\frac{1}{4}$	NE $\frac{1}{4}$	NW $\frac{1}{4}$	SW $\frac{1}{4}$	SE $\frac{1}{4}$	NE $\frac{1}{4}$	NW $\frac{1}{4}$	SW $\frac{1}{4}$	SE $\frac{1}{4}$	NE $\frac{1}{4}$	NW $\frac{1}{4}$	SW $\frac{1}{4}$	SE $\frac{1}{4}$	

List any other water rights that cover this place of use.

Owner of Land $\frac{3}{4}$ NAME:

ADDRESS:

Sec.	Twp.	Range	NE $\frac{1}{4}$				NW $\frac{1}{4}$				SW $\frac{1}{4}$				SE $\frac{1}{4}$				TOTAL ACRES
			NE $\frac{1}{4}$	NW $\frac{1}{4}$	SW $\frac{1}{4}$	SE $\frac{1}{4}$	NE $\frac{1}{4}$	NW $\frac{1}{4}$	SW $\frac{1}{4}$	SE $\frac{1}{4}$	NE $\frac{1}{4}$	NW $\frac{1}{4}$	SW $\frac{1}{4}$	SE $\frac{1}{4}$	NE $\frac{1}{4}$	NW $\frac{1}{4}$	SW $\frac{1}{4}$	SE $\frac{1}{4}$	

List any other water rights that cover this place of use.

(If there are more than two landowners, attach additional sheets as necessary.)

2. It is proposed that the place of use be changed to:

Owner of Land $\frac{3}{4}$ NAME: MARGARET JANE QUINN ESTATE

ADDRESS: LISA C QUINN EXECUTRIX 225 STATE ST PHILLIPSBURG, KS 67661

Sec.	Twp.	Range	NE $\frac{1}{4}$				NW $\frac{1}{4}$				SW $\frac{1}{4}$				SE $\frac{1}{4}$				TOTAL ACRES		
			NE $\frac{1}{4}$	NW $\frac{1}{4}$	SW $\frac{1}{4}$	SE $\frac{1}{4}$	NE $\frac{1}{4}$	NW $\frac{1}{4}$	SW $\frac{1}{4}$	SE $\frac{1}{4}$	NE $\frac{1}{4}$	NW $\frac{1}{4}$	SW $\frac{1}{4}$	SE $\frac{1}{4}$	NE $\frac{1}{4}$	NW $\frac{1}{4}$	SW $\frac{1}{4}$	SE $\frac{1}{4}$			
07	01S	19W																	3	32	35

List any other water rights that cover this place of use. 545, 7860, 11424, 17871, 19478, 20824, 29620, 33786, 36663, 36740, 37170

Owner of Land $\frac{3}{4}$ NAME: WATKINS FAMILY TRUST

ADDRESS: BILL WATKINS 8100 E CAMELBACK RD SUITE 42 SCOTTSDALE, AZ 85251

Sec.	Twp.	Range	NE $\frac{1}{4}$				NW $\frac{1}{4}$				SW $\frac{1}{4}$				SE $\frac{1}{4}$				TOTAL ACRES		
			NE $\frac{1}{4}$	NW $\frac{1}{4}$	SW $\frac{1}{4}$	SE $\frac{1}{4}$	NE $\frac{1}{4}$	NW $\frac{1}{4}$	SW $\frac{1}{4}$	SE $\frac{1}{4}$	NE $\frac{1}{4}$	NW $\frac{1}{4}$	SW $\frac{1}{4}$	SE $\frac{1}{4}$	NE $\frac{1}{4}$	NW $\frac{1}{4}$	SW $\frac{1}{4}$	SE $\frac{1}{4}$			
08	01S	19W									31	40	8.5	2.5							82

Water Resources
Received

JUN 07 2018

KS Dept Of Agriculture

SCANNED

List any other water rights that cover this place of use. 545, 7860, 11424, 17871, 19478, 20824, 29620, 33786, 36663, 36740, 37170

List any other water rights that cover this place of use. 545, 7860, 11424, 17871, 19478, 20824, 29620, 33786, 36663, 36740, 37170

Owner of Land ^{3/4} NAME: CRAIG & GENINE INGRAM LIVING TRUSTS

ADDRESS: 220 W 1100 RD LONG ISLAND KS, 67647-4001

Sec.	Twp.	Range	NE¼				NW¼				SW¼				SE¼				TOTAL ACRES			
			NE¼	NW¼	SW¼	SE¼	NE¼	NW¼	SW¼	SE¼	NE¼	NW¼	SW¼	SE¼	NE¼	NW¼	SW¼	SE¼				
07	01S	19W																	15		35	50
08	01S	19W					36	10.5														46.5
18	01S	19W	36	18	34	30	L-1 32	L-2 35	L-2 26	L-1 4											215	

List any other water rights that cover this place of use. 545, 7860, 11424, 17871, 19478, 20824, 29620, 33786, 36663, 36740, 37170

IF MORE SPACE IS NEEDED, ATTACH ADDITIONAL SHEETS AS NECESSARY

File No. 9,051-D2

6. The presently authorized point(s) of diversion 4 SURFACE WATER DIVERSIONS

(Provide description and number of points)

7. The proposed point(s) of diversion A SINGLE (1) SURFACE WATER DIVERSION

(Provide description and number of points)

List all presently authorized point(s) of diversion:

Presently authorized point of diversion:

One in the _____ Quarter of the _____ Quarter of the LOT 1, S2 OF NE Quarter
of Section 6, Township 1 South, Range 19 W,
in PHILLIPS County, Kansas, 3260 feet North 950 feet West of Southeast corner of
section.
Authorized Rate 1045 GPM Authorized Quantity 36.5 AF
(DWR use only: Computer ID No. 4 GPS _____ feet North _____ feet West)

This point will not be changed _____ This point will be changed as follows: BETTER DESCR. BY GPS AS:

Proposed point of diversion: (Complete only if change is requested)

One in the NW Quarter of the NE Quarter of the NW Quarter
of Section 8, Township 1 South, Range 19 W,
in PHILLIPS County, Kansas, 5109 feet North 3647 feet West of Southeast corner of
section.
Proposed Rate 1045 GPM Proposed Quantity 36.5 AF **Water Resources
Received**

This point is: Additional Well Geo Center List other water rights that will use this point

JUN 07 2018

Presently authorized point of diversion:

**KS Dept Of Agriculture
SCANNED**

One in the Quarter of the Quarter of the LOT 2, N2 OF NE Quarter
of Section 6, Township 1 South, Range 19 W,
in PHILLIPS County, Kansas, 3965 feet North 1200 feet West of Southeast corner of
section.

Authorized Rate 1045 GPM Authorized Quantity 36.5
(DWR use only: Computer ID No. 5 GPS feet North feet West)

This point will not be changed **This point will be changed as follows:**
Proposed point of diversion: (Complete only if change is requested)

One in the Quarter of the Quarter of the Quarter
of Section , Township South, Range W,
in County, Kansas, feet North feet West of Southeast corner of section.

Proposed Rate Proposed Quantity

This point is: Additional Well Geo Center List other water rights that will use this point

Presently authorized point of diversion:

One in the Quarter of the Quarter of the LOT 2, N2 OF NE Quarter
of Section 6, Township 1 South, Range 19 W,
in PHILLIPS County, Kansas, 4890 feet North 800 feet West of Southeast corner of
section.

Authorized Rate 1045 GPM Authorized Quantity 36.5 AF
(DWR use only: Computer ID No. 2 GPS feet North feet West)

This point will not be changed **This point will be changed as follows:**
Proposed point of diversion: (Complete only if change is requested)

One in the Quarter of the Quarter of the Quarter
of Section , Township South, Range W,
in County, Kansas, feet North feet West of Southeast corner of section.

Proposed Rate Proposed Quantity

This point is: Additional Well Geo Center List other water rights that will use this point

11. Describe the current condition of and future plans for any point(s) of diversion which will no longer be used. PUMPSITES
WILL BE ABANDONED AND EQUIPMENT REMOVED

IF MORE SPACE IS NEEDED, ATTACH ADDITIONAL SHEETS AS NECESSARY

12. The presently authorized use of water is for IRRIGATION purposes.

It is proposed that the use be changed to NO CHANGE purposes.

13. If changing the place of use and/or use made of water, describe how the consumptive use will not be increased.

REMOVING AUTH PLACE OF USE AND OVERLAPPING PLACE OF USE WITH FILES

545, 7860, 11424, 17871, 19478, 20824, 29620, 33786, 36663, 36740, 37170

(Please show any calculations here.)

14. It is requested that the maximum annual quantity of water be reduced to N/A (acre-feet or million gallons).

15. It is requested that the maximum rate of diversion of water be reduced to N/A gallons per minute (____ c.f.s.).

16. The application must include either a topographic map or detailed plat. A U.S. Geological Survey Topographic Map, scale 1:24,000, is available through the Kansas Geological Survey, 1930 Constant Avenue, University of Kansas, Lawrence, Kansas 66047-3726 (www.usgs.gov). The map should show the location of the presently authorized point(s) of diversion. Distances North and West of the Southeast corner of the section must be shown. The presently authorized place of use should also be shown. Identify the center of the section, the section lines and the section corners and show the appropriate section, township, and range numbers on the map. In addition the following information must also be shown on the map.

a. If a change in the location of the point(s) of diversion is proposed, show:

- 1) The location of the proposed point(s) of diversion. Distances North and West of the Southeast corner of the section must be shown. Please be certain that the information shown on the map agrees with the information shown in Paragraph Nos. 9, 10 and 11 of the application.
- 2) If the source of supply is groundwater, please show the location of existing water wells of any kind, including domestic wells, within 1/2 mile of the proposed well or wells. Identify each well as to its use and furnish name and mailing address of the property owner or owners. If there are no wells within 1/2 mile, please indicate so on the map.
- 3) If the source of supply is surface water, the names and mailing addresses of all landowner(s) 1/2 mile downstream and 1/2 mile upstream from your property lines must be shown.

b. If a change in the place of use is desired, show the proposed place of use by crosshatching on the map. Please be certain that the information shown on the map agrees with the information shown in Paragraph No. 5 of the application.

17. Attach documentation to show the change(s) proposed herein will not impair existing water rights and relates to the same local source of supply as to which the water right relates. This information may include statements, plats, geology reports, well logs, test hole logs, and other information as necessary information to show the above. Additional comments may be made below.

18. If the proposed change(s) does not meet all applicable rules and regulations of the Kansas Water Appropriation Act, please identify the rules and regulations for which you request a waiver. State the reason why a waiver is needed and why the request should be granted. Attach documentation showing that granting the request will not impair existing water rights and will not prejudicially and unreasonably affect the public interest.

IF MORE SPACE IS NEEDED, ATTACH ADDITIONAL SHEETS AS NECESSARY

Any use of water that is not as authorized by the water right or permit to authorize water **before** the chief engineer approves this application is a violation of the Kansas Water Appropriation Act for which criminal or civil penalties may be assessed. Such violation is a class C misdemeanor, punishable by a fine not to exceed \$500 and/or a term of confinement not to exceed one month in the county jail. K.S.A. 82a-728(b). Civil penalties shall be not less than \$100 nor more than \$1,000 per violation. In the case of a continuing violation, each day such violation continues may be deemed a separate violation. In addition to these penalties the water right may be modified or suspended. K.S.A. 82a-737, as amended.

The application must be signed by all owners of the place of use authorized under the water right and his or her spouse, if married. Please indicate if there is no spouse. If land is being purchased under contract, the seller must sign as landowner until such time as the contract is completed.

In the event that all applicants cannot appear before one notary public, they may as necessary sign separate copies of the application before any notary public conveniently available to them. All copies signed in this manner shall be considered to be valid parts of the application.

If the request is signed on behalf of any Owner by someone with legal authority to do so (for example, an agent, one who has power of attorney, or an executor, executrix, conservator), it will be necessary to attach proper documents showing such authority.

I declare that I am an owner of the currently authorized place of use as identified herein, or that I represent all such owners and am authorized to make this application on their behalf, and declare further that the statements contained herein are true, correct, and complete. By filing this application I authorize the chief engineer to permanently reduce the quantity of water and/or rate of diversion as specified in sections 14 and 15 of this application.

Dated at _____, Kansas, this _____ day of _____, 20_____.

(Owner)

(Please Print)

(Owner)

(Please Print)

(Owner)

(Please Print)

(Spouse)

(Please Print)

(Spouse)

(Please Print)

(Spouse)

(Please Print)

State of Kansas)
County of _____) SS

I hereby certify that the foregoing application was signed in my presence and sworn to before me this _____ day of _____, 20_____.

My Commission Expires _____

Notary Public

FEE SCHEDULE

Each application to change the place of use, the point of diversion or the use made of the water under this section shall be accompanied by the application fee set forth in the schedule below:

- (1) Application to change a point of diversion 300 feet or less \$100
- (2) Application to change a point of diversion more than 300 feet \$200
- (3) Application to change the place of use \$200
- (4) Application to change the use made of the water \$300

Make check payable to **Kansas Department of Agriculture.**

Submit To: CHIEF ENGINEER
Division of Water Resources
Kansas Department of Agriculture
1320 Research Park Drive
Manhattan, KS 66502
www.ksda.gov/dwr

**APPLICATION FOR APPROVAL TO
CHANGE THE PLACE OF USE, THE
POINT OF DIVERSION OR THE USE
MADE OF THE WATER UNDER AN
EXISTING WATER RIGHT**



State of Kansas

Filing Fee Must Accompany the Application
(Please refer to Fee Schedule on signature page of application form.)

Paragraph Nos. 1, 2, 3, 4 & 8 must be completed. Complete all other applicable portions. A topographic map or detailed plat showing the authorized and proposed points(s) of diversion and /or place of use must accompany this application.

1. Application is hereby made for approval of the Chief Engineer to change the

Place of Use

(Check one or more) Point of Diversion

Use Made of Water

File No. 9,051-D2

2. Name of applicant: CRAIG INGRAM

Address: 220 W 1100 RD

City, State and Zip: LONG ISLAND, KS 67647-4001

Phone Number: (785)543-4055 E-mail address: glingram2000@yahoo.com

What is your relationship to the water right; owner tenant agent other? If other, please explain. _____

Name of water use correspondent: CRAIG & GENNINE INGRAM

Address: 220 W 1100 RD

City, State and Zip: LONG ISLAND, KS 67647-4001

Phone Number: () _____ E-mail address: _____

3. The change(s) proposed herein are desired for the following reasons (please be specific): TO MOVE POINT OF DIVERSION DOWNSTREAM AND OVERLAP PU WITH FILES 545, 7860, 11424, 17871, 19478, 20824, 29620, 33786, 36663, 36740 & 37,170

The change(s) (will be) completed by 12/31/2018
(Date)

For Office Use Only:					
F.O. Code	GMD	Meets K.A.R. 5-5-1 (YES / NO)	Use	Source G / S County	By Date
			Fee \$	TR #	Receipt Date Check #

10.

Presently authorized point of diversion:

One in the _____ Quarter of the _____ Quarter of the _____ Quarter
of Section _____, Township _____ South, Range _____ W,
in _____ County, Kansas, _____ feet North _____ feet West of Southeast corner of section.

Authorized Rate _____ Authorized Quantity _____

(DWR use only: Computer ID No. _____ GPS _____ feet North _____ feet West)

This point will not be changed _____ This point will be changed as follows: _____

Proposed point of diversion: (Complete only if change is requested)

One in the _____ Quarter of the _____ Quarter of the _____ Quarter
of Section _____, Township _____ South, Range _____ (E/W),
in _____ County, Kansas, _____ feet North _____ feet West of Southeast corner of section.

Proposed Rate _____ Proposed Quantity _____

This point is: Additional Well Geo Center List other water rights that will use this point

11. Describe the current condition of and future plans for any point(s) of diversion which will no longer be used. PUMPSITES

WILL BE ABANDONED AND EQUIPMENT REMOVED

[Faint handwritten notes and signatures at the bottom of the page]

1. The presently authorized point(s) of diversion 4 SURFACE WATER DIVERSIONS

(Provide description and number of points)

2. The proposed point(s) of diversion A SINGLE (1) SURFACE WATER DIVERSION

(Provide description and number of points)

List all presently authorized point(s) of diversion:

8. Presently authorized point of diversion:

One in the _____ Quarter of the _____ Quarter of the LOT 2, N2 OF NW Quarter

of Section 5 , Township 1 South, Range 19 W,

in PHILLIPS County, Kansas, 5200 feet North 4320 feet West of Southeast corner of section.

Authorized Rate 1045 GPM Authorized Quantity 36.5 AF

(DWR use only: Computer ID No. 8 GPS feet North feet West)

This point will not be changed This point will be changed as follows:

Proposed point of diversion: (Complete only if change is requested)

One in the _____ Quarter of the _____ Quarter of the _____ Quarter

of Section _____ , Township _____ South, Range _____ W,

in _____ County, Kansas, _____ feet North _____ feet West of Southeast corner of section.

Proposed Rate _____ Proposed Quantity _____

This point is: Additional Well Geo Center List other water rights that will use this point

9.

Presently authorized point of diversion:

One in the _____ Quarter of the _____ Quarter of the _____ Quarter

of Section _____ , Township _____ South, Range _____ (E/W),

in _____ County, Kansas, _____ feet North _____ feet West of Southeast corner of section.

Authorized Rate _____ Authorized Quantity _____

(DWR use only: Computer ID No. _____ GPS _____ feet North _____ feet West)

This point will not be changed This point will be changed as follows:

Proposed point of diversion: (Complete only if change is requested)

One in the _____ Quarter of the _____ Quarter of the _____ Quarter

of Section _____ , Township _____ South, Range _____ W,

in _____ County, Kansas, _____ feet North _____ feet West of Southeast corner of section.

Proposed Rate _____ Proposed Quantity _____

This point is: Additional Well Geo Center List other water rights that will use this point

Water Resources Received JUN 07 2018

KS Dept Of Agriculture SCANNED

1. The presently authorized place of use is:

Owner of Land — NAME: _____

ADDRESS: _____

Sec.	Twp.	Range	NE¼				NW¼				SW¼				SE¼				TOTAL ACRES
			NE¼	NW¼	SW¼	SE¼	NE¼	NW¼	SW¼	SE¼	NE¼	NW¼	SW¼	SE¼	NE¼	NW¼	SW¼	SE¼	

List any other water rights that cover this place of use. _____

Owner of Land — NAME: _____

ADDRESS: _____

Sec.	Twp.	Range	NE¼				NW¼				SW¼				SE¼				TOTAL ACRES
			NE¼	NW¼	SW¼	SE¼	NE¼	NW¼	SW¼	SE¼	NE¼	NW¼	SW¼	SE¼	NE¼	NW¼	SW¼	SE¼	

List any other water rights that cover this place of use. _____

(If there are more than two landowners, attach additional sheets as necessary.)

2. It is proposed that the place of use be changed to:

Owner of Land — NAME: BERNARD A VAN KOOTEN TRUST #2

ADDRESS: GERALDINE VAN KOOTEN 217 W 35TH ST HAYS, KS 67601

Sec.	Twp.	Range	NE¼				NW¼				SW¼				SE¼				TOTAL ACRES
			NE¼	NW¼	SW¼	SE¼	NE¼	NW¼	SW¼	SE¼	NE¼	NW¼	SW¼	SE¼	NE¼	NW¼	SW¼	SE¼	
18	01S	19W		10															10

List any other water rights that cover this place of use. 545, 7860, 11424, 17871, 19478, 20824, 29620, 33786, 36663, 36740, 37170

Owner of Land — NAME: _____

ADDRESS: _____

Sec.	Twp.	Range	NE¼				NW¼				SW¼				SE¼				TOTAL ACRES
			NE¼	NW¼	SW¼	SE¼	NE¼	NW¼	SW¼	SE¼	NE¼	NW¼	SW¼	SE¼	NE¼	NW¼	SW¼	SE¼	

List any other water rights that cover this place of use. _____

4. The presently authorized place of use is:

Owner of Land — NAME: CRAIG & GENINE INGRAM

SILVERSTONE & DAKES CANAL INC

ADDRESS: 220 W 1100 RD LONG ISLAND, KS 67647-4001 71035 F RD ORLEANS, NE 68966

Sec.	Twp.	Range	NE¼				NW¼				SW¼				SE¼				TOTAL ACRES
			NE¼	NW¼	SW¼	SE¼	NE¼	NW¼	SW¼	SE¼	NE¼	NW¼	SW¼	SE¼	NE¼	NW¼	SW¼	SE¼	
5	1S	19W						L-2 30	L-1 40										70
6	1S	19W	L-2 22.8														L-1 18.8		41.6

List any other water rights that cover this place of use: 559, 34451, 35016 & 36976 No current pu 06/95

Owner of Land — NAME: _____

ADDRESS: _____

Sec.	Twp.	Range	NE¼				NW¼				SW¼				SE¼				TOTAL ACRES
			NE¼	NW¼	SW¼	SE¼	NE¼	NW¼	SW¼	SE¼	NE¼	NW¼	SW¼	SE¼	NE¼	NW¼	SW¼	SE¼	

List any other water rights that cover this place of use. _____

(If there are more than two landowners, attach additional sheets as necessary.)

5. It is proposed that the place of use be changed to:

Owner of Land — NAME: NELSON FARMS INC

ADDRESS: BOX 38 LONG ISLAND, KS 67647

Sec.	Twp.	Range	NE¼				NW¼				SW¼				SE¼				TOTAL ACRES
			NE¼	NW¼	SW¼	SE¼	NE¼	NW¼	SW¼	SE¼	NE¼	NW¼	SW¼	SE¼	NE¼	NW¼	SW¼	SE¼	
05	01S	19W															31	32	63
08	01S	19W	40	40	30	9													119

List any other water rights that cover this place of use. 545, 7860, 11424, 17871, 19478, 20824, 29620, 33786, 36663, 36740, 37170

Owner of Land — NAME: CRAIG & GENINE INGRAM LIVING TRUSTS

ADDRESS: 220 W 1100 RD LONG ISLAND KS, 67647-4001

Sec.	Twp.	Range	NE¼				NW¼				SW¼				SE¼				TOTAL ACRES	
			NE¼	NW¼	SW¼	SE¼	NE¼	NW¼	SW¼	SE¼	NE¼	NW¼	SW¼	SE¼	NE¼	NW¼	SW¼	SE¼		
07	01S	19W												15				35	50	
08	01S	19W					36	10.5												46.5
18	01S	19W	36	18	34	30	L-1 32	L-2 35	L-2 26	L-1 4										215

List any other water rights that cover this place of use. 545, 7860, 11424, 17871, 19478, 20824, 29620, 33786, 36663, 36740, 37170

IF MORE SPACE IS NEEDED, ATTACH ADDITIONAL SHEETS AS NECESSARY

** [Signature] 7/26/18*

SCANNED

- 6. The presently authorized point(s) of diversion are 4 SURFACE WATER DIVERSIONS
(Provide description and number of points)
- 7. The proposed point(s) of diversion is A SINGLE (1) SURFACE WATER DIVERSION
(Provide description and number of points)

List all presently authorized point(s) of diversion:

8. **Presently authorized point of diversion:**
 One in the _____ Quarter of the _____ Quarter of the LOT 1, S2 OF NE Quarter of Section 6, Township 1 South, Range 19 W, in PHILLIPS County, Kansas, 3260 feet North 950 feet West of Southeast corner of section. Authorized Rate 1045 GPM Authorized Quantity 36.5 AF
 (DWR use only: Computer ID No. 4 GPS _____ feet North _____ feet West)
 This point will not be changed This point will be changed as follows: **BETTER DESCR. BY GPS AS:**
Proposed point of diversion: (Complete only if change is requested)
 One in the NW Quarter of the NE Quarter of the NW Quarter of Section 8, Township 1 South, Range 19 15 W, in PHILLIPS County, Kansas, 5109 feet North 3647 feet West of Southeast corner of section. Proposed Rate 1045 GPM Proposed Quantity 36.5 AF
 This point is: Additional Well Geo Center List other water rights that will use this point _____

9. **Presently authorized point of diversion:**
 One in the _____ Quarter of the _____ Quarter of the LOT 2, N2 OF NE Quarter of Section 6, Township 1 South, Range 19 W, in PHILLIPS County, Kansas, 3965 feet North 1200 feet West of Southeast corner of section. Authorized Rate 1045 GPM Authorized Quantity 36.5
 (DWR use only: Computer ID No. 5 GPS _____ feet North _____ feet West)
 This point will not be changed This point will be changed as follows:
Proposed point of diversion: (Complete only if change is requested)
 One in the _____ Quarter of the _____ Quarter of the _____ Quarter of Section _____, Township _____ South, Range _____ W, in _____ County, Kansas, _____ feet North _____ feet West of Southeast corner of section. Proposed Rate _____ Proposed Quantity _____
 This point is: Additional Well Geo Center List other water rights that will use this point _____

10. **Presently authorized point of diversion:**
 One in the _____ Quarter of the _____ Quarter of the LOT 2, N2 OF NE Quarter of Section 6, Township 1 South, Range 19 W, in PHILLIPS County, Kansas, 4890 feet North 800 feet West of Southeast corner of section. Authorized Rate 1045 GPM Authorized Quantity 36.5 AF
 (DWR use only: Computer ID No. 2 GPS _____ feet North _____ feet West)
 This point will not be changed This point will be changed as follows:
Proposed point of diversion: (Complete only if change is requested)
 One in the _____ Quarter of the _____ Quarter of the _____ Quarter of Section _____, Township _____ South, Range _____ W, in _____ County, Kansas, _____ feet North _____ feet West of Southeast corner of section. Proposed Rate _____ Proposed Quantity _____
 This point is: Additional Well Geo Center List other water rights that will use this point _____

- 11. Describe the current condition of and future plans for any point(s) of diversion which will no longer be used. PUMPSITES WILL BE ABANDONED AND EQUIPMENT REMOVED

IF MORE SPACE IS NEEDED, ATTACH ADDITIONAL SHEETS AS NECESSARY

* per Map
* NW/19W
8/20/18

Any use of water that is not as authorized by the water right or permit to authorize water before the chief engineer approves this application is a violation of the Kansas Water Appropriation Act for which criminal or civil penalties may be assessed. Such violation is a class C misdemeanor, punishable by a fine not to exceed \$500 and/or a term of confinement not to exceed one month in the county jail. K.S.A. 82a-728(b). Civil penalties shall be not less than \$100 nor more than \$1,000 per violation. In the case of a continuing violation, each day such violation continues may be deemed a separate violation. In addition to these penalties the water right may be modified or suspended. K.S.A. 82a-737, as amended.

The application must be signed by all owners of the place of use authorized under the water right and his or her spouse, if married. Please indicate if there is no spouse. If land is being purchased under contract, the seller must sign as landowner until such time as the contract is completed.

In the event that all applicants cannot appear before one notary public, they may as necessary sign separate copies of the application before any notary public conveniently available to them. All copies signed in this manner shall be considered to be valid parts of the application.

If the request is signed on behalf of any Owner by someone with legal authority to do so (for example, an agent, one who has power of attorney, or an executor, executrix, conservator), it will be necessary to attach proper documents showing such authority.

I declare that I am an owner of the currently authorized place of use as identified herein, or that I represent all such owners and am authorized to make this application on their behalf, and declare further that the statements contained herein are true, correct, and complete. By filing this application I authorize the chief engineer to permanently reduce the quantity of water and/or rate of diversion as specified in sections 14 and 15 of this application.

Dated at Leola, Kansas, this 4th day of June, 20 18

Silverstone & Hakes Canal INC

(Owner) (Spouse)

(Please Print) (Please Print) Vance Dake

(Owner) (Spouse)

(Please Print) (Please Print)

(Owner) (Spouse) *Craig Ingram Trustee*

(Please Print) (Please Print) Craig Ingram

Water Resources
Received

JUN 07 2018

KS Dept Of Agriculture

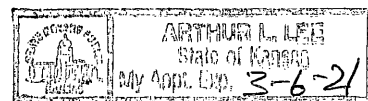
State of Kansas)

) SS

County of Phillips

I hereby certify that the foregoing application was signed in my presence and sworn to before me this 4th day of June, 20 18.

Arthur L. Lee



SCANNED

12. The presently authorized use of water is for IRRIGATION purposes.

It is proposed that the use be changed to NO CHANGE purposes.

13. If changing the place of use and/or use made of water, describe how the consumptive use will not be increased.

REMOVING AUTH PLACE OF USE AND OVERLAPPING PLACE OF USE WITH FILES

545, 7860, 11424, 17871, 19478, 20824, 29620, 33786, 36663, 36740, 37170

(Please show any calculations here.)

14. It is requested that the maximum annual quantity of water be reduced to N/A (acre-feet or million gallons).

15. It is requested that the maximum rate of diversion of water be reduced to N/A gallons per minute (c.f.s.).

16. The application must include either a topographic map or detailed plat. A U.S. Geological Survey Topographic Map, scale 1:24,000, is available through the Kansas Geological Survey, 1930 Constant Avenue, University of Kansas, Lawrence, Kansas 66047-3726 (www.usgs.gov). The map should show the location of the presently authorized point(s) of diversion. Distances North and West of the Southeast corner of the section must be shown. The presently authorized place of use should also be shown. Identify the center of the section, the section lines and the section corners and show the appropriate section, township, and range numbers on the map. In addition the following information must also be shown on the map.

a. If a change in the location of the point(s) of diversion is proposed, show:

1) The location of the proposed point(s) of diversion. Distances North and West of the Southeast corner of the section must be shown. Please be certain that the information shown on the map agrees with the information shown in Paragraph Nos. 9, 10 and 11 of the application.

8. 2) If the source of supply is groundwater, please show the location of existing water wells of any kind, including domestic wells, within ½ mile of the proposed well or wells. Identify each well as to its use and furnish name and mailing address of the property owner or owners. If there are no wells within ½ mile, please indicate so on the map.

3) If the source of supply is surface water, the names and mailing addresses of all landowner(s) ½ mile downstream and ½ mile upstream from your property lines must be shown.

b. If a change in the place of use is desired, show the proposed place of use by crosshatching on the map. Please be certain that the information shown on the map agrees with the information shown in Paragraph No. 5 of the application.

17. Attach documentation to show the change(s) proposed herein will not impair existing water rights and relates to the same local source of supply as to which the water right relates. This information may include statements, plats, geology reports, well logs, test hole logs, and other information as necessary information to show the above. Additional comments may be made below.

Handwritten text, possibly a signature or name.

Handwritten text, possibly a date or location.

Handwritten text, possibly a date or location.

Handwritten text, possibly a signature or name.

18. If the proposed change(s) does not meet all applicable rules and regulations of the Kansas Water Appropriation Act, please identify the rules and regulations for which you request a waiver. State the reason why a waiver is needed and why the request should be granted. Attach documentation showing that granting the request will not impair existing water rights and will not prejudicially and unreasonably affect the public interest.

My Commission Expires

FEE SCHEDULE

Each application to change the place of use, the point of diversion or the use made of the water under this section shall be accompanied by the application fee set forth in the schedule below:

(1) Application to change a point of diversion 300 feet or less	\$100
(2) Application to change a point of diversion more than 300 feet	\$200
(3) Application to change the place of use	\$200
(4) Application to change the use made of the water	\$300

Make check payable to **Kansas Department of Agriculture**.

Water Resources
Received

JUN 07 2018

KS Dept Of Agriculture

SCANNED

Water Right Agreement

File # 9,051-D2

This surface water agreement jointly owned equally between Craig Ingram, and Genine Ingram address 220 West 1100 road, Long Island KS. 67647 and Silverstone and Dakes Canal, a Nebraska Corporation, address 71035 F Road, Orleans, NE. 68966.

The purpose of this agreement is to change the point of diversion to section 8-1-19 Phillips County KS, more particularly located 5,109 feet North 3,647 feet West from the Southeast corner of the section.

We will change the place of use until Silverstone and Dakes Canal and Craig and Genine Ingram agree to place a center pivot on the land we jointly own in section 5&6 of 1-19 Phillips County KS, known as the Battle Creek farm.

Craig and Genine Ingram agree to pay all fees to DWR to move the water right, when an agreement is made to place a center pivot on Battle Creek, Craig and Genine Ingram agree to return the full authorized 36.5 acre feet of water back to its original place of use. We may keep the point of diversion and pipe the water back to the property as we have a Swine Facility with lagoons to mix with effluent for fertilizer application, and three phase electricity for pumps and pivot prospects.

It is also understood that many other water rights owned by Nelson Farms, Craig and Genine Ingram, Watkins Family Trust, and Old Stone Pork are being pumped into the swine facilities lagoons which create a comingling effect and now Silverstone & Dakes Canal will be included in this agreement that states in no way will any water rights be jeopardized by the comingling and no one can claim any part of any other persons water rights now or in the future.

Silverstone Dakes Canal Silverstone & Dakes Canal INC.
Craig Ingram Trustee

State of Kansas County of Phillips

This instrument was acknowledged before me this 4 day of 6, 2018 by

Owners Vance Dake

Owner Craig Ingram

Water Resources
Received

JUN 07 2018

Notary

KS Dept Of Agriculture

(Seal) 

Public [Signature] My appointment expires: 3-6-21

SCANNED

Krueger, Richelle [KDA]

From: Krueger, Richelle [KDA]
Sent: Tuesday, August 14, 2018 3:50 PM
To: Stewart, Kelly [KDA]
Subject: RE: Request for Recommendation Change in PD PU File No. 9051-D2 Craig Ingram Vance Dake

Ok thanks Kelly!

From: Stewart, Kelly [KDA]
Sent: Tuesday, August 14, 2018 3:49 PM
To: Krueger, Richelle [KDA] <Richelle.Krueger@ks.gov>
Cc: Billinger, Mark [KDA] <Mark.Billinger@ks.gov>; Turney, Brent [KDA] <Brent.Turney@ks.gov>; Hageman, Rebecca [KDA] <Rebecca.Hageman@ks.gov>
Subject: RE: Request for Recommendation Change in PD PU File No. 9051-D2 Craig Ingram Vance Dake

Richelle,

I have no objection to the approval. I did have one phone conversation with Mark Christensen who the farm manager/son-in-law for Granite View (File Nos. 559 & 9,051-D1). He just wanted to understand what was being proposed and once I explained it to him, he had no objection to it.

Kelly

From: Krueger, Richelle [KDA]
Sent: Tuesday, August 14, 2018 2:24 PM
To: Stewart, Kelly [KDA] <Kelly.Stewart@ks.gov>
Cc: Billinger, Mark [KDA] <Mark.Billinger@ks.gov>; Turney, Brent [KDA] <Brent.Turney@ks.gov>
Subject: Request for Recommendation Change in PD PU File No. 9051-D2 Craig Ingram Vance Dake

Hi Kelly,

The comment period for this change app expires tomorrow, no comments so far. Attached is a draft memo, do you recommend approval of the referenced change in pd and pu provided we receive no comments through tomorrow?

Thanks,

Richelle

STATE OF KANSAS

DEPARTMENT OF AGRICULTURE
1320 RESEARCH PARK DRIVE
MANHATTAN, KS 66502
PHONE: (785) 564-6700
FAX: (785) 564-6777



900 SW JACKSON, ROOM 456
TOPEKA, KS 66612
PHONE: (785) 296-3556
www.agriculture.ks.gov

GOVERNOR JEFF COLYER, M.D.
JACKIE McCLASKEY, SECRETARY OF AGRICULTURE

GRANITE VIEW LLC
CHRISTY PELTON
74747 A RD
BERTRAND NE 68927

July 27, 2018

FILE COPY

RE: Water Right, File No. 9,051-D2

Dear Sir or Madam:


This is to advise you that Craig Ingram, has filed an application for approval of the Chief Engineer, Division of Water Resources, Kansas Department of Agriculture, to change the authorized point of diversion and place of use under Water Right, File No. 9,051-D2. Based upon K.S.A. 82a-1906, you are being notified of the above referenced application for change.

You are notified of this proposed change in point of diversion so that you may furnish this office with any comments or other information you may want to submit. Such comments or other information must be received in this office within 15 days from the date of this letter.

You can find the application posted by water right file number as referenced above at www.agriculture.ks.gov/divisions-programs/dwr/water-appropriation/notices

If you have any questions, please contact me at (785) 564-6635 or Change Application Unit Supervisor Brent Turney at (785) 564-6645. If you call, please reference the file number so we can help you more efficiently.

Sincerely,


Richelle A. Krueger
Environmental Scientist
Water Appropriation Program

RAK

pc: Stockton Field Office
Craig Ingram

SCANNED

STATE OF KANSAS

DEPARTMENT OF AGRICULTURE
1320 RESEARCH PARK DRIVE
MANHATTAN, KS 66502
PHONE: (785) 564-6700
FAX: (785) 564-6777



900 SW JACKSON, ROOM 456
TOPEKA, KS 66612
PHONE: (785) 296-3556
www.agriculture.ks.gov

GOVERNOR JEFF COLYER, M.D.
JACKIE McCLASKEY, SECRETARY OF AGRICULTURE

NELSON FARMS INC
BOX 38
LONG ISLAND KS 67647

July 27, 2018

RE: Water Right, File No. 9,051-D2

Dear Sir or Madam:

This is to advise you that Craig Ingram, has filed an application for approval of the Chief Engineer, Division of Water Resources, Kansas Department of Agriculture, to change the authorized point of diversion and place of use under Water Right, File No. 9,051-D2. Based upon K.S.A. 82a-1906, you are being notified of the above referenced application for change.

You are notified of this proposed change in point of diversion so that you may furnish this office with any comments or other information you may want to submit. Such comments or other information must be received in this office within 15 days from the date of this letter.

You can find the application posted by water right file number as referenced above at www.agriculture.ks.gov/divisions-programs/dwr/water-appropriation/notices

If you have any questions, please contact me at (785) 564-6635 or Change Application Unit Supervisor Brent Turney at (785) 564-6645. If you call, please reference the file number so we can help you more efficiently.

Sincerely,

Richelle A. Krueger
Environmental Scientist
Water Appropriation Program

RAK

pc: Stockton Field Office
Craig Ingram

SCANNED

STATE OF KANSAS

DEPARTMENT OF AGRICULTURE
1320 RESEARCH PARK DRIVE
MANHATTAN, KS 66502
PHONE: (785) 564-6700
FAX: (785) 564-6777



900 SW JACKSON, ROOM 456
TOPEKA, KS 66612
PHONE: (785) 296-3556
www.agriculture.ks.gov

GOVERNOR JEFF COLYER, M.D.
JACKIE McCLASKEY, SECRETARY OF AGRICULTURE

CRAIG INGRAM
220 W 1100 RD
LONG ISLAND, KS 67647

June 8, 2018

RE: File No 9051-D2

Dear Sir or Madam:

An application for approval of the Chief Engineer to change the following condition or conditions of the file number referred to above has been received:

- place of use PU/PD
- point of diversion
- use made of water

As a matter of record, the Division of Water Resources has on hand a large number of applications awaiting processing. Therefore, to be fair to all concerned, and so that we can process those applications on hand in the order they were received, we intend to concentrate on the backlog of applications until the issue is resolved. You will be contacted regarding this application as soon as it has been examined.

In accordance with the provisions of the Kansas Water Appropriation Act, a portion of which is included below, the use of water prior to approval of the application is unlawful. You should not proceed and divert water as indicated by your plans in your application for a change for this file until you receive approval for this change from the Chief Engineer. Once approved, compliance with the terms, conditions and limitations of the permit is necessary. Conservation of the water resources of Kansas is required.

Section 82a-728 of the Kansas Water Appropriation Act, provides (a) except for the appropriation of water for the purpose of domestic use, . . . it shall be unlawful for any person to appropriate or threaten to appropriate water from any source without first applying for and obtaining a permit to appropriate water in accordance with the provisions of the Water Appropriation Act or for any person to violate any condition of a vested right, appropriation right or an approved application for a permit to appropriate water for beneficial use.

(b) (1) The violation of any provision of this section by any person is a class C misdemeanor...

A class C misdemeanor is punishable by a fine not to exceed \$500 and/or a term of confinement not to exceed one month in the county jail. Each day that the violation occurs constitutes a separate offense.

If you have any questions, please contact me at (785) 564-6645. If you wish to discuss a specific file, please have the file number ready so that we may help you more efficiently.

Sincerely,

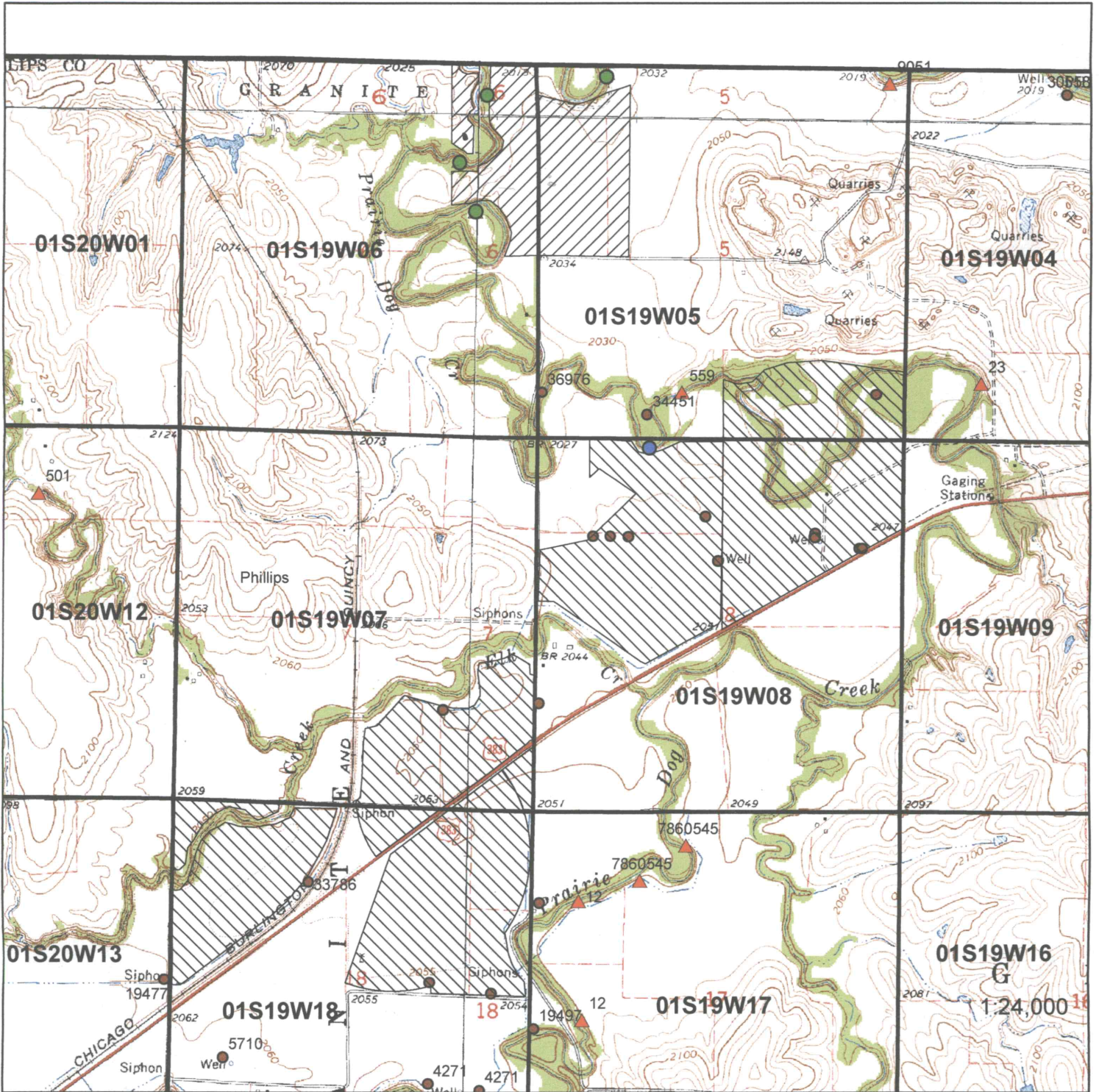
Brent Tourney, L.G.
Change Applications Unit Supervisor
Water Appropriation Program

BAT: DLW
pc: STOCKTON Field Office GMD

SCANNED



Application to Change the Point of Diversion and Place of Use for Water Right, File # 9,051-D2




-  Present p/u
-  Proposed p/u
-  Present p/d
-  Proposed p/d

Water Resources Received

JUN 07 2018

All landowners both 1/2 mile upstream and 1/2 mile downstream of the proposed point of diversion are provided:

 6-1-2018
 Signature Date

SCANNED