

Submit completed application to:  
 Kansas Department of Agriculture  
 Division of Water Resources  
 Field Office for your area.

Call for address:

Topeka -- (785) 296-5733  
 Stafford -- (620) 234-5311  
 Stockton -- (785) 425-6787  
 Garden City -- (620) 276-2901  
<http://agriculture.ks.gov/dwr>

## DWR FIELD OFFICE APPLICATION FOR APPROVAL TO CHANGE THE PLACE OF USE AND/OR THE POINT OF DIVERSION



**STATE OF KANSAS**

**Filing Fee Must Accompany the Application, K.S.A. 82a-708b(b), as amended.**  
 Fee Schedule is on the third page of this application form.

**Paragraph Nos. 1, 2, 3 & 5 must be completed. Complete all other applicable portions.** If change in point of diversion is greater than 100 feet, or if place of use will be changed, include a topographic map or detailed plat showing the authorized and proposed point(s) of diversion and/or place of use.

RECEIVED

SEP 06 2019  
 8:41 a.m.

Stockton Field Office  
 Division of Water Resources

File No. 48,619

1. Application is hereby made for approval of the Chief Engineer to change the (check one or both):

Place of Use                       Point of Diversion

under the water right which is the subject of this application in accordance with the conditions described below.

The source of supply is:                       Groundwater                       Surface water

2. Name and address of Applicant: KDWP&T C/O ROB UNRUH

2446 250 RD WEBBER, KS 66970

Phone Number: (785)753-4971                      Email address: \_\_\_\_\_

Name and address of Water Use Correspondent: KANSAS DEPT OF WILDLIFE PARKS AND TOURISM  
STAGE LEVELS ONLY (TOP) 1020 S KANSAS AVE FL 2 TOPEKA, KS 66612-1389

Phone Number: (\_\_\_\_\_) \_\_\_\_\_                      Email address: \_\_\_\_\_

3. The presently authorized place of use is:

Owner of Land ---- NAME: KANSAS DEPT OF WILDLIFE PARKS AND TOURISM

ADDRESS: STAGE LEVELS ONLY (TOP) 1020 S KANSAS AVE FL 2 TOPEKA, KS 66612-1389

(If there is more than one landowner, attach supplemental sheets as necessary.)

Sec.	Twp.	Range	NE¼				NW¼				SW¼				SE¼				TOTAL ACRES				
			NE¼	NW¼	SW¼	SE¼	NE¼	NW¼	SW¼	SE¼	NE¼	NW¼	SW¼	SE¼	NE¼	NW¼	SW¼	SE¼					
30	4S	2W	WETLAND MARSH (NE)																				

4. If this application is for a change in place of use, it is proposed that the place of use be changed to:

Owner of Land ---- NAME: NO CHANGE

ADDRESS: \_\_\_\_\_

(If there is more than one landowner, attach supplemental sheets as necessary.)

Sec.	Twp.	Range	NE¼				NW¼				SW¼				SE¼				TOTAL ACRES				
			NE¼	NW¼	SW¼	SE¼	NE¼	NW¼	SW¼	SE¼	NE¼	NW¼	SW¼	SE¼	NE¼	NW¼	SW¼	SE¼					

<b>For Office Use Only:</b> Code _____ Fee \$ _____ TR # _____ Receipt Date _____ Check # _____
-------------------------------------------------------------------------------------------------

5. **Presently authorized point of diversion:**  
 One in the NE Quarter of the NE Quarter of the NE Quarter of Section 30, Township 4 South, Range 2 W, in REPUBLIC County, Kansas, 4001 feet North 333 feet West of Southeast corner of section.  
 Authorized Rate \_\_\_\_\_ Authorized Quantity 79.8 AF Depth of well \_\_\_\_\_ (feet)  
**(DWR use only: Computer ID No. 1 GPS \_\_\_\_\_ feet North \_\_\_\_\_ feet West)**  
 This point will not be changed  This point will be changed as follows:  No change, point better described with GPS as follows:  
**Proposed point of diversion: (Complete only if change is requested or if existing point is better described by GPS)**  
 One in the SE Quarter of the SE Quarter of the NE Quarter of Section 30, Township 4 South, Range 2 W, in REPUBLIC County, Kansas, 3014 feet North 46 feet West of Southeast corner of section.  
 Proposed Rate \_\_\_\_\_ Proposed Quantity 79.8 AF Proposed well depth (feet) \_\_\_\_\_  
 This point is:  Additional Well  Geo Center List other water rights that will use this point \_\_\_\_\_

6. **Presently authorized point of diversion:**  
 One in the \_\_\_\_\_ Quarter of the \_\_\_\_\_ Quarter of the \_\_\_\_\_ Quarter of Section \_\_\_\_\_, Township \_\_\_\_\_ South, Range \_\_\_\_\_ (E/W), in \_\_\_\_\_ County, Kansas, \_\_\_\_\_ feet North \_\_\_\_\_ feet West of Southeast corner of section.  
 Authorized Rate \_\_\_\_\_ Authorized Quantity \_\_\_\_\_ Depth of well \_\_\_\_\_ (feet)  
**(DWR use only: Computer ID No. \_\_\_\_\_ GPS \_\_\_\_\_ feet North \_\_\_\_\_ feet West)**  
 This point will not be changed  This point will be changed as follows:  No change, point better described with GPS as follows:  
**Proposed point of diversion: (Complete only if change is requested or if existing point is better described by GPS)**  
 One in the \_\_\_\_\_ Quarter of the \_\_\_\_\_ Quarter of the \_\_\_\_\_ Quarter of Section \_\_\_\_\_, Township \_\_\_\_\_ South, Range \_\_\_\_\_ (E/W), in \_\_\_\_\_ County, Kansas, \_\_\_\_\_ feet North \_\_\_\_\_ feet West of Southeast corner of section.  
 Proposed Rate \_\_\_\_\_ Proposed Quantity \_\_\_\_\_ Proposed well depth (feet) \_\_\_\_\_  
 This point is:  Additional Well  Geo Center List other water rights that will use this point \_\_\_\_\_

7. The changes herein are desired for the following reasons?  
 (please be specific) WETLAND DESIGN WAS CHANGED AFTER APPROVAL OF APPLICATION.

8. If a well, is the test hole log attached?  Yes  No

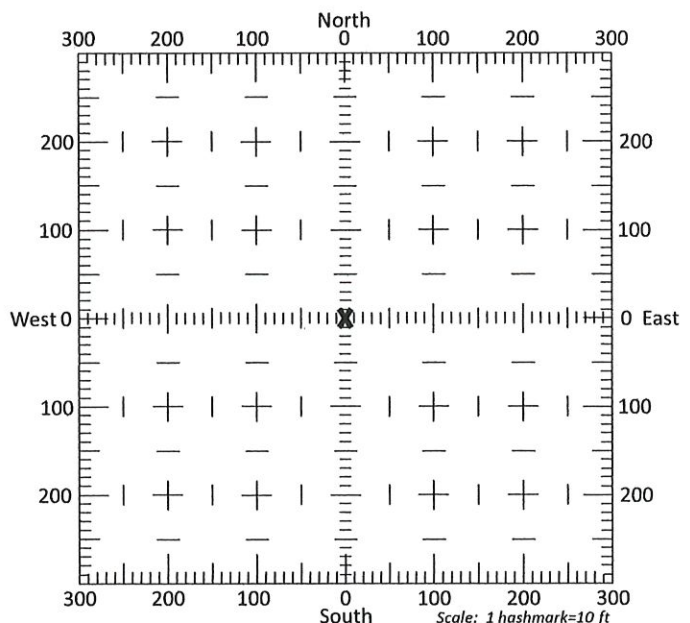
9. The change(s) (was)(will be) completed by?  
UPON APPROVAL

10. If the point of diversion is a well:  
 (a) What are you going to do with the old well?  
N/A  
 (b) When will this be done? \_\_\_\_\_

11. Groundwater Management District recommendation attached?  
 Yes  No

12. Assisted by M. BILLINGER

13a. If the proposed point of diversion will be relocated more than 300 feet but within 2,640 feet of the existing point of diversion, attach a topographic map or aerial photograph. For groundwater sources, show all wells (including domestic) within one-half mile of the proposed point of diversion and the names and mailing addresses of the owners. For surface water sources, show the names and addresses of the landowner(s) one-half mile downstream and one-half mile upstream from your property lines



13b. If the proposed point of diversion will be relocated within 300 feet of the existing point of diversion, indicate its location on the diagram shown above in relation to the existing point of diversion. **(PLEASE NOTE: The "X" in center of diagram above represents the presently authorized point of diversion.)**

RECEIVED

SEP 06 2019

Stockton Field Office  
 Division of Water Resources



14. If the proposed groundwater point of diversion is 300 or fewer feet from the existing point of diversion, complete the following:

- (a) Does the undersigned represent all owners of the currently authorized place(s) of use identified in this application?  
 Yes     No    (If no, all owners must sign this application.)
- (b) Will the ownership interest of any owner of the currently authorized place(s) of use identified in this application be adversely affected if this application is approved as requested?  
 Yes     No    (If yes, all owners must sign this application.)
- (c) If this application is not approved expeditiously, will there be substantial damage to property, public health or safety?  
 Yes     No    (If no, all owners must sign this application.)

If the application proposes a surface water change in point of diversion, a groundwater change in point of diversion greater than 300 feet, or a change in place of use, the application must be signed by all owners of the currently authorized place of use, or their duly authorized agent (attach notarized statement authorizing representation).

I hereby verify, being first duly sworn upon my oath or affirmation and under penalty of perjury, that I am of lawful age and the owner, the spouse of the owner, or a duly authorized agent of the owner(s) to make this application on their behalf, in regards to the water right(s) to which this application pertains. I further verify that the statements contained in this application are true, correct and complete.

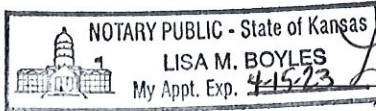
Dated at Webber \_\_\_\_\_, Kansas, this 22 day of August, 2019.

Robert J. Unruh Jr KDWPT WILDLIFE AREA MANAGER  
 (Owner) AGENT FOR KANSAS DEPARTMENT OF WILDLIFE, PARKS & TOURISM  
 (Spouse)

_____	_____
Kansas Department of Wildlife, Parks and Tourism	
(Please Print)	(Please Print)
_____	_____
(Owner)	(Spouse)
_____	_____
(Please Print)	(Please Print)
_____	_____
(Owner)	(Spouse)
_____	_____
(Please Print)	(Please Print)

State of Kansas }  
County of Republic } SS

I hereby certify that the foregoing application was signed in my presence and sworn to before me this 22<sup>nd</sup> day of August, 2019.



My Commission Expires 4-15-2023. Lisa M. Boyles  
Notary Public

ONLY COMPLETE APPLICATIONS WILL BE PROCESSED. To be complete, all of the applicable portions of the application form must be completed with accurate information; maps, if necessary, must be included; signatures of all the appropriate owners' must be affixed to the application and notarized; and the appropriate fee must be paid.

**FEE SCHEDULE**

Each application to change the place of use or the point of diversion under this section shall be accompanied by the application fee set forth in the schedule below: Make checks payable to: **Kansas Department of Agriculture**

- (1) Application to change a point of diversion 300 feet or less . . . . . \$100
- (2) Application to change a point of diversion more than 300 feet . . . . . \$200
- (3) Application to change the place of use . . . . . \$200

RECEIVED

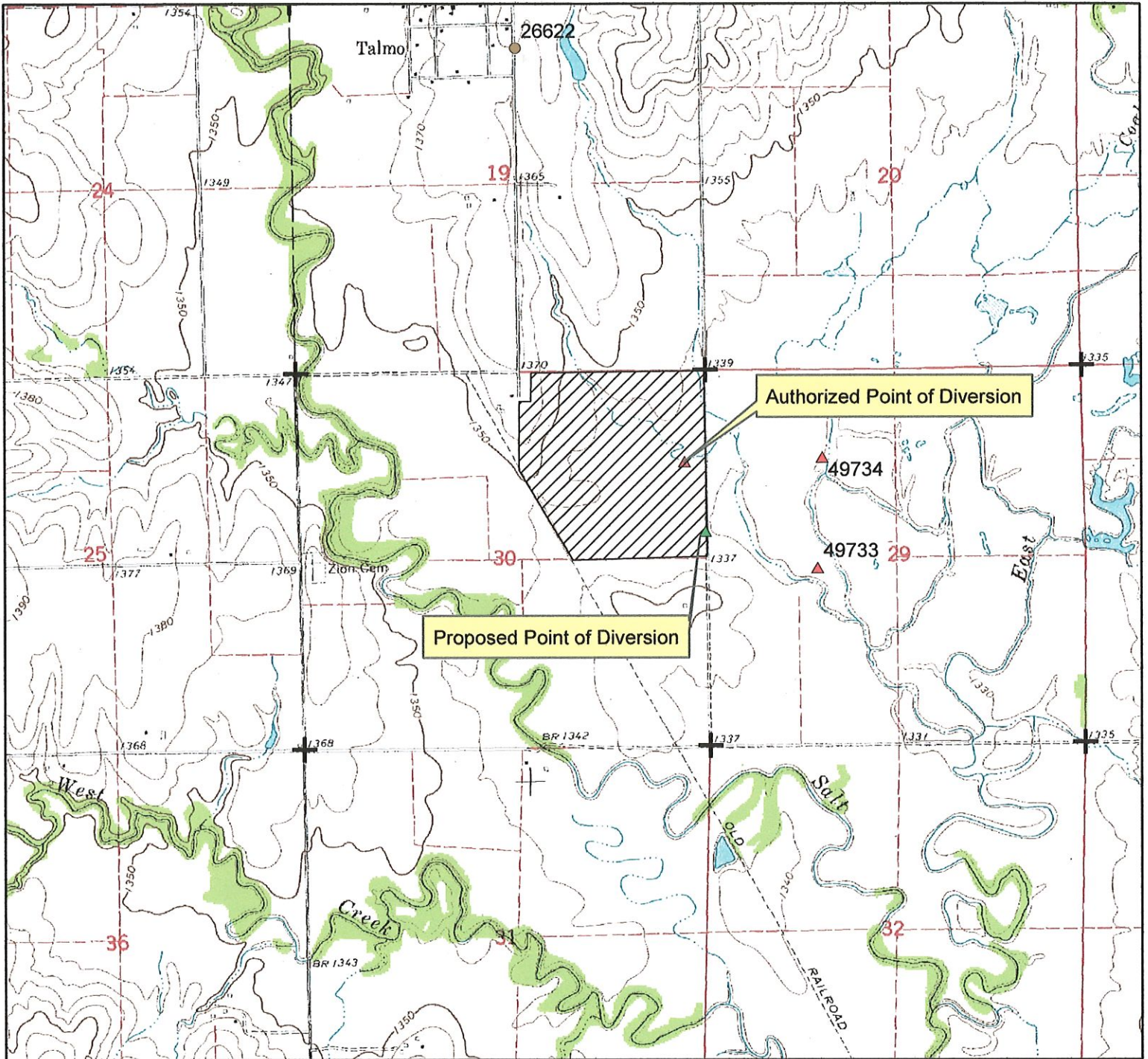
SEP 06 2019







Application to Change the Point of Diversion,  
Appropriation of Water, File No. 48,619



▲ Present Point of Diversion



Authorized Place of Use

▲ Proposed Point of Diversion



All landowners both 1/2 mile upstream and downstream  
have been identified on this map (see attached list):

RECEIVED 124,000

SEP 06 2019

*[Handwritten Signature]*

8/22/2019

Stockton Field Office  
Division of Water Resources

Signature

Date

AGENT ACTING FOR  
KANSAS DEPARTMENT OF WILDLIFE, PARKS & TOURISM