

Stockton Field Office
820 S. Walnut
Stockton, KS 67669-0192



Phone: 785-425-6787
Fax: 785-425-6842
www.agriculture.ks.gov

Mike Beam, Secretary

Laura Kelly, Governor

December 7, 2022

Hines Farms
PO Box 665
Colby, KS 67701

Re: Water right, File No. 11,200

Dear Sir or Madam:

Enclosed is the order executed by Earl Lewis, Chief Engineer, Division of Water Resources, Kansas Department of Agriculture, approving the application for change under the above referenced file number.

Your attention is directed to the terms, conditions, and limitations specified in this approval for change. Also, the approval of the order requires the installation of a water flow meter(s) on the point(s) of diversion authorized under the above referenced file number by **December 31, 2023**. Please complete and return the enclosed Notice of Completion of Diversion Works when a water flow meter has been installed. A copy of the Chief Engineer's specifications for the water flow meters are found in K.A.R. 5-1-4 through K.A.R. 5-1-12 along with a partial list of those flow meters found to be acceptable for installation in Kansas can be found on our website at the following web address:

<http://agriculture.ks.gov/meters>

Please note that all meters must be installed and maintained in accordance with the specifications for water flow meters referenced above.

The abandoned water well must be plugged in accordance with the requirements of Article 30 of the Rules and Regulations as adopted by the Kansas Department of Health and Environment (KDHE). If the well is to be retained by the landowner for other purposes, a copy of the legal transfer of responsibility for maintenance of the well must be forwarded to KDHE Geology Section, 1000 SW Jackson, Suite 420, Topeka, Kansas 66612, telephone number (785) 296-5524. More information is available online at: <http://kdheks.gov/waterwell>

Since this order modifies the original certificate, it should be recorded with the Register of Deeds just as other legal documents affecting real estate. Such records are maintained at the Register of Deeds Office in the county wherein the place of use is located.

This document is a summary order by this agency regarding this matter. This order shall become final if a request for a hearing is not filed with the Chief Engineer within 15 days of the date of service of this order.

(Over)

If you have any questions, please feel free to contact this office at (785)425-6787. If you wish to refer to a specific file, please reference it when you contact us.

Sincerely,




Mark Billinger
Assistant Water Commissioner

MB:ndh
Enclosures
pc: G.M.D.4

CERTIFICATE OF SERVICE

On this 7th day of December 2022 I hereby certify that the attached **SUMMARY ORDER APPROVING APPLICATION FOR CHANGE in Point of Diversion** for water right, File No. 11,200, dated on the 7th day of December 2022, was mailed postage prepaid, first class, U.S. mail, to the following:

Hines Farms
PO Box 665
Colby, KS 67701



Staff

A copy of the Change Approval was sent to the following:


Groundwater Management District No. 4
P.O. Box 905
Colby, KS 67701

Submit completed application to:
 Kansas Department of Agriculture
 Division of Water Resources
 Field Office for your area.

Call for address:

Topeka -- (785) 296-5733
 Stafford -- (620) 234-5311
 Stockton -- (785) 425-6787
 Garden City -- (620) 276-2901
<http://agriculture.ks.gov/dwr>

**DWR FIELD OFFICE
 APPLICATION FOR APPROVAL
 TO CHANGE THE PLACE OF
 USE AND/OR THE
 POINT OF DIVERSION**

CH#7898
 \$100.00


RECEIVED
 DEC 05 2022

WATER METER REQUIRED

STATE OF KANSAS

Filing Fee Must Accompany the Application, K.S.A. 82a-708b(b), as amended.
 Fee Schedule is on the third page of this application form.

APPLICATION COMPLETE
 12/6/22
 Reviewer MB

Paragraph Nos. 1, 2, 3 & 5 must be completed. Complete all other applicable portions. If change in point of diversion is greater than 100 feet, or if place of use will be changed, include a topographic map or detailed plat showing the authorized and proposed point(s) of diversion and/or place of use.

File No. 11200

RECEIVED
 M 3:51
 DEC 05 2022

1. Application is hereby made for approval of the Chief Engineer to change the (check one or both):

Place of Use Point of Diversion

Stockton Field Office
 Division of Water Resources

under the water right which is the subject of this application in accordance with the conditions described below.

The source of supply is: Groundwater Surface water

2. Name and address of Applicant: Hines Farms.
P.O. Box 665, Colby, KS, 67701

Phone Number: (785) 443-0614 Email address: louhines@st-tel.net.

Name and address of Water Use Correspondent: Hines Farms.
P.O. Box 665, Colby, KS, 67701

Phone Number: (785) 443-0614 Email address: louhines@st-tel.net.

3. The presently authorized place of use is:

Owner of Land ---- NAME: No Change

ADDRESS: _____

(If there is more than one landowner, attach supplemental sheets as necessary.)

Sec.	Twp.	Range	NE¼				NW¼				SW¼				SE¼				TOTAL ACRES
			NE¼	NW¼	SW¼	SE¼	NE¼	NW¼	SW¼	SE¼	NE¼	NW¼	SW¼	SE¼	NE¼	NW¼	SW¼	SE¼	

4. If this application is for a change in place of use, it is proposed that the place of use be changed to:

Owner of Land ---- NAME: _____

ADDRESS: _____

(If there is more than one landowner, attach supplemental sheets as necessary.)

Sec.	Twp.	Range	NE¼				NW¼				SW¼				SE¼				TOTAL ACRES
			NE¼	NW¼	SW¼	SE¼	NE¼	NW¼	SW¼	SE¼	NE¼	NW¼	SW¼	SE¼	NE¼	NW¼	SW¼	SE¼	

For Office Use Only: Code _____ Fee \$ _____ TR # _____ Receipt Date _____ Check # _____

5. **Presently authorized point of diversion:**
 One in the NW Quarter of the NW Quarter of the SE Quarter
 of Section 4, Township 4 South, Range 37 (E/W),
 in Cheyenne County, Kansas, 1319 feet North 1238 feet West of Southeast corner of section.
 Authorized Rate 1050 Gpm Authorized Quantity 260AF Depth of well _____ (feet)
 (DWR use only: Computer ID No. _____ GPS _____ feet North _____ feet West)
 This point will not be changed This point will be changed as follows: No change, point better described with GPS as follows:
Proposed point of diversion: (Complete only if change is requested or if existing point is better described by GPS)
 One in the NW Quarter of the NW Quarter of the SE Quarter
 of Section 4, Township 4 South, Range 37 (E/W),
 in Cheyenne County, Kansas, 1300 feet North 1300 feet West of Southeast corner of section.
 Proposed Rate 1050 Gpm Proposed Quantity 260AF Proposed well depth (feet) _____
 This point is: Additional Well Geo Center List other water rights that will use this point _____

6. **Presently authorized point of diversion:**
 One in the _____ Quarter of the _____ Quarter of the _____ Quarter
 of Section _____, Township _____ South, Range _____ (E/W),
 in _____ County, Kansas, _____ feet North _____ feet West of Southeast corner of section.
 Authorized Rate _____ Authorized Quantity _____ Depth of well _____ (feet)
 (DWR use only: Computer ID No. _____ GPS _____ feet North _____ feet West)
 This point will not be changed This point will be changed as follows: No change, point better described with GPS as follows:
Proposed point of diversion: (Complete only if change is requested or if existing point is better described by GPS)
 One in the _____ Quarter of the _____ Quarter of the _____ Quarter
 of Section _____, Township _____ South, Range _____ (E/W),
 in _____ County, Kansas, _____ feet North _____ feet West of Southeast corner of section.
 Proposed Rate _____ Proposed Quantity _____ Proposed well depth (feet) _____
 This point is: Additional Well Geo Center List other water rights that will use this point _____

7. The changes herein are desired for the following reasons?
 (please be specific) Casing is bad.

8. If a well, is the test hole log attached? Yes No

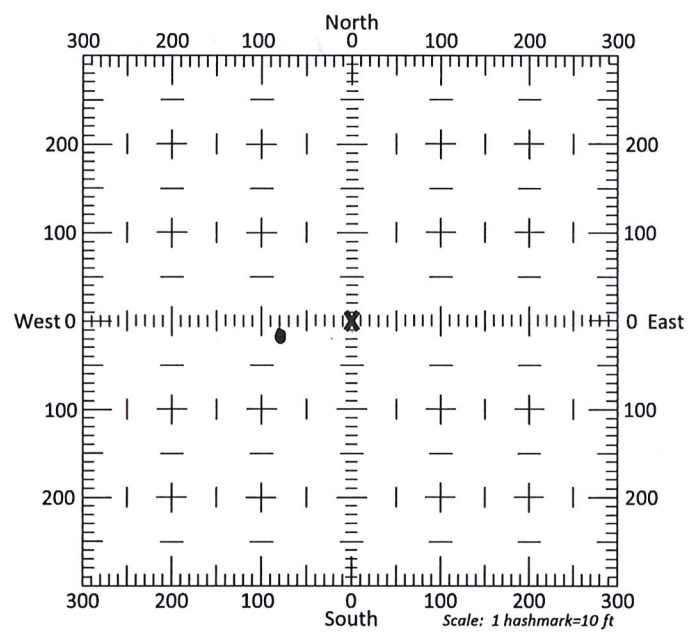
9. The change(s) (was)(will be) completed by?
Upon Approval

10. If the point of diversion is a well:
 (a) What are you going to do with the old well?
Plug the old well
 (b) When will this be done? Upon Approval

11. Groundwater Management District recommendation attached? Yes No

12. Assisted by Colter Stoll @ GMD4

13a. If the proposed point of diversion will be relocated more than 300 feet but within 2,640 feet of the existing point of diversion, attach a topographic map or aerial photograph. For groundwater sources, show all wells (including domestic) within one-half mile of the proposed point of diversion and the names and mailing addresses of the owners. For surface water sources, show the names and addresses of the landowner(s) one-half mile downstream and one-half mile upstream from your property lines



13b. If the proposed point of diversion will be relocated within 300 feet of the existing point of diversion, indicate its location on the diagram shown above in relation to the existing point of diversion. (PLEASE NOTE: The "X" in center of diagram above represents the presently authorized point of diversion.)

RECEIVED

DEC 05 2022

14. If the proposed groundwater point of diversion is 300 or fewer feet from the existing point of diversion, complete the following:

- (a) Does the undersigned represent all owners of the currently authorized place(s) of use identified in this application?
 Yes No (If no, all owners must sign this application.)
- (b) Will the ownership interest of any owner of the currently authorized place(s) of use identified in this application be adversely affected if this application is approved as requested?
 Yes No (If yes, all owners must sign this application.)
- (c) If this application is not approved expeditiously, will there be substantial damage to property, public health or safety?
 Yes No (If no, all owners must sign this application.)

If the application proposes a surface water change in point of diversion, a groundwater change in point of diversion greater than 300 feet, or a change in place of use, the application must be signed by all owners of the currently authorized place of use, or their duly authorized agent (attach notarized statement authorizing representation).

I hereby verify, being first duly sworn upon my oath or affirmation and under penalty of perjury, that I am of lawful age and the owner, the spouse of the owner, or a duly authorized agent of the owner(s) to make this application on their behalf, in regards to the water right(s) to which this application pertains. I further verify that the statements contained in this application are true, correct and complete.

Dated at Colby, Kansas, this 30th day of November, 20 22.

John McLean
(Owner)

Audrey Hines
(Spouse)

Louis T. Hines
(Please Print)

AUDREY HINES
(Please Print)

(Owner)

(Spouse)

(Please Print)

(Please Print)

(Owner)

(Spouse)

(Please Print)

(Please Print)

State of Kansas }
County of Thomas } SS

I hereby certify that the foregoing application was signed in my presence and sworn to before me this 30th day of November, 20 22.



Cory S. Swartz
Notary Public

My Commission Expires 01/17/2026.

ONLY COMPLETE APPLICATIONS WILL BE PROCESSED. To be complete, all of the applicable portions of the application form must be completed with accurate information; maps, if necessary, must be included; signatures of all the appropriate owners' must be affixed to the application and notarized; and the appropriate fee must be paid.

FEE SCHEDULE

Each application to change the place of use or the point of diversion under this section shall be accompanied by the application fee set forth in the schedule below: Make checks payable to: **Kansas Department of Agriculture**

- (1) Application to change a point of diversion 300 feet or less \$100
- (2) Application to change a point of diversion more than 300 feet \$200
- (3) Application to change the place of use \$200

RECEIVED

DEC 05 2022

File No. 11200

SUMMARY ORDER APPROVING APPLICATION FOR CHANGE AND IMPOSING CONDITIONS

This Summary Order is issued under authority of K.S.A. 82a-708b, as amended, and K.A.R. 5-5-1, *et seq.* and other applicable provisions of the *Kansas Water Appropriation Law, K.S.A. 82a-701 et. seq.*, and rules and regulations promulgated thereunder, With the exception of those conditions expressly contained herein, this Summary Order does not change the terms, conditions and limitations of File No. 11,200.

1. A change application was received on 12/5/22 requesting that the place of use and / or point of diversion authorized under the above-referenced file number be changed as described in the application.
2. On and after the effective date of this summary order, the authorized place(s) of use shall be located substantially as shown on the topographic map accompanying the application to change the place of use. Applicable Not Applicable
3. The change in point of diversion shall not impair existing rights and shall be limited to the same source or sources of water as previously authorized. The point of diversion authorized by this summary order shall be located within a 50 foot radius of the authorized point(s) of diversion. Applicable Not Applicable
4. The point(s) of diversion described herein is administratively corrected to be more accurately described using the Global Positioning System (GPS), as described in the application. Applicable Not Applicable
5. The point(s) of diversion authorized herein shall not actually be located more than _____ feet from the previously authorized point(s) of diversion. Applicable Not Applicable
6. As required by K.A.R. 5-3-5d, if the works for diversion is a well with a diversion rate of 100 gallons per minute or more, a tube or other device suitable for making water level measurements shall be installed, operated and maintained in accordance with K.A.R. 5-6-13. Applicable Not Applicable
7. **The owner of the authorized place(s) of use shall properly install an acceptable water flow meter on or before December 31, 2023**, or before the first use of water, whichever occurs first. The water flow meter shall be installed, operated and maintained in accordance with K.A.R. 5-1-4 through 5-1-12. As required by K.S.A. 82a-732, as amended, and K.A.R. 5-3-5e, the owner shall maintain records and report the reading of the water flow meter and the total quantity of water diverted annually to the Chief Engineer by March 1 following the end of each calendar year. Applicable Not Applicable
8. **Installation of the works for diversion of water shall be completed on or before December 31, 2023**, or within any authorized extension of time. By March 1, 2024 the applicant shall notify the Chief Engineer that construction of the works for diversion has been completed, on the form provided by the Chief Engineer, as required by K.A.R. 5-8-4e. Applicable Not Applicable
9. **The completed well log shall be submitted with the required notice.** Applicable Not Applicable
10. All diversion works into which any type of chemical or other foreign substance will be injected into the water shall be equipped with an in-line, automatic, quick-closing check valve capable of preventing pollution of the source of the water supply. The check valve(s) shall be installed, operated and maintained in accordance with K.A.R. 5-3-5c. Applicable Not Applicable
11. Additional Conditions are attached. Yes No
12. In accordance with K.S.A. 82a-708a, as amended, and K.A.R. 5-5-14, all of the owners of the authorized place(s) of use of water appropriated under the above-referenced file number are responsible for compliance with its terms, conditions and limitations, as amended and/or supplemented by this Summary Order, and with applicable provisions of the *Kansas Water Appropriation Law* and the *Rules and Regulations* promulgated thereunder. Failure to comply with these provisions may result in civil penalties pursuant to K.S.A. 82a-737, as amended, and/or the suspension or revocation and dismissal of the water or appropriation right or any other enforcement actions authorized by law.

Administrative Appeal and Effective Date of Order

If you are aggrieved by this order, pursuant to K.S.A. 82a-1901, you may request an evidentiary hearing before the Chief Engineer or request administrative review by the Secretary of Agriculture. A request for hearing by the Chief Engineer must be filed within **15 days** of service of this Order and a request for administrative review by the Secretary must be filed within **30 days** pursuant to K.S.A. 77-531. Any request for administrative review must state a basis for review pursuant to K.S.A. 77-527. File any request with **Kansas Department of Agriculture, Legal Division, 1320 Research Park Drive, Manhattan, KS 66502**. Failure to timely request a hearing or review may preclude review under the Kansas Judicial Review Act.

For Use by Register of Deeds

FOR OFFICE USE ONLY
APPLICATION APPROVED AND SUMMARY ORDER ISSUED

By: Mark Billinger
Duly Authorized Designee of the Chief Engineer

(Print Name): MARK BILLINGER
Division of Water Resources - Kansas Department of Agriculture

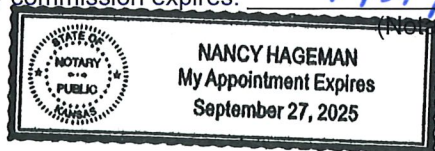
Date of Issuance: 12/6/22

State of Kansas)
County of Brooks) SS

Acknowledged before me on 12/6/22
by Mark Billinger

Signature: Nancy Hageman
Notary Public

My commission expires: 9/27/2025
(Notary Seal)





Well Design & Construction
"PROPOSED"

RECEIVED

NOV 30 2022

BY: CS @ GMPH

Customer Name: HINES FARMS

Legal: SE 4-4S-37W

County: CHEYENNE CO, KS

GPS: 39.731407 N

Date:

101.471756 W

WO #:

DRILLER:

WATER SUPPLY: NEARBY IRRIGATION WELL

HELPER(S):

DRILLING RIG: 0908'

BOREHOLE DIAMETER: 28"

DRILLING METHOD: REVERSE CIRCULATION

CASING DIAMETER: 16"

QUIKGEL: HOLE PLUG: 20'

TOTAL WELL DEPTH: 355'

GRAVEL: 70 TONS NSAC

DRILLING FLUID: N/A

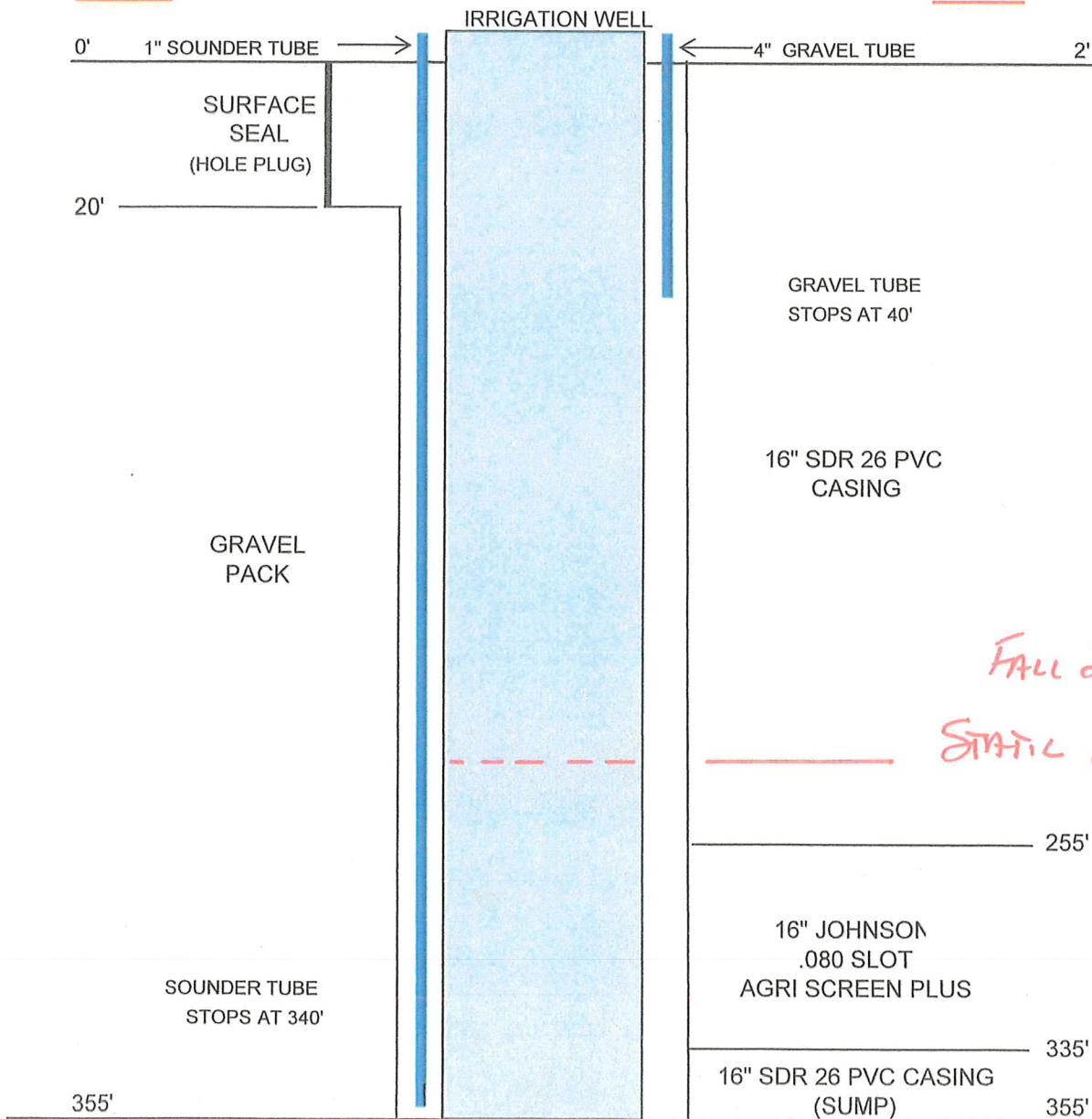
GRAVEL SUPPLIER: HUBER SAND & GRAVEL

ADDITIONAL INFO:

TEST HOLE #1 PIVOT POINT - SOUTH SIDE


GROUT AND GRAVEL

SCREEN AND CASING



RECEIVED

DEC 05 2022



WELL LOG

DATE: 11/22/2022

CUSTOMER NAME: HINES FARMS

RECEIVED

LEGAL: SE 4-4S-37W

DEC 05 2022

COUNTY: CHEYENNE

GPS: 39.731407

Stockton Field Office
Division of Water Resources

-101.47176

DRILLER: RYAN

WO: 22-1730

TW	FROM	TO	TYPE	HARDNESS	COLOR	SPEED	PULL DOWN	OTHER / DRILLING ACTION
	0	4	TOP SOIL	SOFT	DARK	FAST	NO	SMOOTH
	4	81	SANDY SILTY CLAY	SOFT	LT BROWN	FAST	NO	SMOOTH
	81	124	CLAY	SOFT	LT BROWN	FAST	NO	SMOOTH
	124	126	CEMENTED SAND	FIRM	WHITE	SLOW	NO	CHOPPY
	126	140	CLAY AND THIN CEMENTED LAYERS	FIRM AT TIMES	BROWN / WHITE	SLOW	NO	CHOPPY AT TIMES
	140	159	FINE-MEDIUM SAND AND THIN CEMENTED LAYERS	SOFT	BROWN / WHITE	FAST	NO	CHATTER AT TIMES
	159	164	MEDIUM-COARSE SAND	SOFT	BROWN	FAST	NO	CHATTER
	164	172	CLAY	SOFT	LT BROWN	FAST	NO	SMOOTH
	172	191	FINE-MEDIUM GRAVEL	SOFT	RED	FAST	NO	CHATTER
	191	200	CLAY	FIRM	BROWN	SLOW	NO	SMOOTH
	200	215	MEDIUM SAND AND CLAY LAYERS	SOFT	BROWN	SLOW	NO	SMOOTH
	215	240	FINE-MEDIUM GRAVEL AND CLAY STREAKS	SOFT	RED / BROWN	FAST	NO	CHATTER
	240	263	FINE-MEDIUM GRAVEL AND MAG STRIPS	SOFT	RED / WHITE	FAST	NO	CHOPPY / CHATTER
	263	280	CLAY, MAG STRIPS, AND MEDIUM SAND	FIRM	WHITE	SLOW	YES AT TIMES	SMOOTH
	280	288	CLAY AND FINE-MEDIUM SAND	SOFT	WHITE	FAST	NO	CHATTER
	288	335	FINE-MEDIUM GRAVEL	SOFT	BROWN / RED	FAST	NO	CHATTER
	335	341	OCHRE AND SHALE	FIRM	ORANGE / GRAY	SLOW	NO	SMOOTH
			STATIC WATER LEVEL = 242'					

STATIC
242'

HINES FARMS

SE 4-4S-37W CHEYENNE CO.

Legend

HINES TH #1 ELEV=3444' HINES TH #1 ELEV=3444' WR #11200 ELEV=3444'

ELEV

05 2022

Office Resources



1000 ft

Google Earth