

Kansas Department of Agriculture
Division of Water Resources
CHANGE: P/U WORKSHEET

1. File Number: 30884	2. Status Change Date:	3. Change Num: C1	4. Field Office: 01	5. GMD:
6. Status: <input checked="" type="checkbox"/> Approved <input type="checkbox"/> Denied by DWR/GMD <input type="checkbox"/> Dismiss by Request/Failure to Return				7. Filing Date of Change: 2/5/18
8a. Applicant(s) New to system <input type="checkbox"/> DARRELL HEITMANN 2504 P ST BELLEVILLE KS 66935		Person ID 36976 Add Seq# 1	8c. Landowner(s) New to system <input type="checkbox"/> Person ID _____ Add Seq# _____	
8b. Landowner(s) New to system <input type="checkbox"/> Person ID _____ Add Seq# _____		8d. WUC New to system <input type="checkbox"/> 8A. Person ID _____ Add Seq# _____		
9. Documents and Enclosure(s): <input checked="" type="checkbox"/> DWR Meter(s) Date to Comply: 12/31/18 <input type="checkbox"/> N & P Date to Comply: _____ <input type="checkbox"/> Anti-Reverse Meter <input type="checkbox"/> Meter Seal <input type="checkbox"/> Check Valve <input type="checkbox"/> N & P Form <input type="checkbox"/> Water Tube <input type="checkbox"/> Driller Copy <input type="checkbox"/> H & E Letter <input type="checkbox"/> Conservation Plan Date Required: _____ Date Approved: _____ Date to Comply: _____				
10. Use Made of Water From: _____ To: _____				
			Date Prepared: 2/6/18	By: LHH/TFO
			Date Entered:	By:

File No. **30884** 11. County: **RP** Basin: **Little Blue River** Stream: _____ Formation Code: **146** Special Use: _____

12. Points of Diversion
 CHK _____
 MOD _____
 DEL _____
 ENT _____

Qualifier S T R ID 'N' 'W' Comment (AKA Line) Rate gpm/cfs Quantity af/mgy Rate gpm/cfs Quantity af/mgy Additional Rate gpm/cfs Quantity af/mgy Overlap PD Files

MOD 32369 NC NE 13 1S 4W 3 4009 1233 No change to R & Q None

(Update P/D based on GPS data)

13. Storage: Rate _____ NF Quantity _____ ac/ft Additional Rate _____ NF Additional Quantity _____ ac/ft

14. Limitation: _____ af/yr at _____ gpm (_____ cfs) when combined with file number(s) _____
 Limitation: _____ af/yr at _____ gpm (_____ cfs) when combined with file number(s) _____

15. 5YR Allocation: Allocation Type _____ Start Year _____ 5 YR Amount _____ Amount Unit _____ Base Acres _____ Comment _____

16. Place of Use
 CHK _____
 MOD _____
 DEL _____
 ENT _____

PUSE	NE 1/4		NW 1/4		SW 1/4		SE 1/4		Total	Owner	Chg?	Overlap Files
	NE 1/4	SW 1/4	NE 1/4	SW 1/4	NE 1/4	SW 1/4	NE 1/4	SW 1/4				
DEL 34156 13 1S 4W 3	33	11	33						77	8a.	No	None
ENT 13 1S 4W	33	10	34	30	34	31	34	38	32	34	No	5979 & 25563

Base Acres: **70** Year: **1980** Minimum Reasonable Quantity: _____
 Comments: _____

Topeka Field Office
6531 SE Forbes Ave., Suite B
Topeka, Kansas 66619



Phone: 785-296-5733
Fax: 785-296-8298
www.agriculture.ks.gov
Governor Jeff Colyer, M.D.

Jackie McClaskey, Secretary
David W. Barfield, Chief Engineer
Katherine A. Tietsort, Water Commissioner

February 7, 2018

DARRELL HEITMANN
2504 P ST
BELLEVILLE KS 66935

Re: Water Right, File Nos. 5,979; 25,563;
& 30,884

Dear Sir:

Enclosed are the orders executed by David W. Barfield, Chief Engineer, Division of Water Resources, Kansas Department of Agriculture, approving the applications for change under the above referenced file numbers.

Your attention is directed to the terms, conditions, and limitations specified in these approvals for change. A condition of these orders requires the installation of water flow meter(s) before the first use of water in accordance with the Chief Engineer's specifications found in K.A.R. 5-1-4 through K.A.R. 5-1-12. A copy of these specifications and a list of acceptable meters can be obtained from our website at the following web address:

<http://agriculture.ks.gov/meters>

Because these orders modify the original certificates issued under your water right files, they should be recorded with the Register of Deeds as other instruments affecting real estate.

These documents are summary orders by this agency regarding this matter. These orders shall become final if a request for a hearing is not filed with the Chief Engineer within 15 days of the date of service of these orders.

If you have any questions, please feel free to contact this office. If you wish to refer to a specific file, please reference it when you contact us.

Sincerely,

A handwritten signature in cursive script that reads "Katherine A. Tietsort".

Katherine A. Tietsort
Water Commissioner

KAT:lh
Enclosures

Submit completed application to:
 Kansas Department of Agriculture
 Division of Water Resources
 Field Office for your area.

Call for address:

Topeka -- (785) 296-5733
 Stafford -- (620) 234-5311
 Stockton -- (785) 425-6787
 Garden City -- (620) 276-2901
<http://agriculture.ks.gov/dwr>

DWR FIELD OFFICE APPLICATION FOR APPROVAL TO CHANGE THE PLACE OF USE AND/OR THE POINT OF DIVERSION



STATE OF KANSAS

Filing Fee Must Accompany the Application, K.S.A. 82a-708b(b), as amended.
 Fee Schedule is on the third page of this application form.

Paragraph Nos. 1, 2, 3 & 5 must be completed. Complete all other applicable portions. If change in point of diversion is greater than 100 feet, or if place of use will be changed, include a topographic map or detailed plat showing the authorized and proposed point(s) of diversion and/or place of use.

File No. 30884

RECEIVED

FEB 05 2018
 2:33

Topeka Field Office
 DIVISION OF WATER RESOURCES

1. Application is hereby made for approval of the Chief Engineer to change the (check one or both):

Place of Use Point of Diversion

under the water right which is the subject of this application in accordance with the conditions described below.

The source of supply is: Groundwater Surface water

2. Name and address of Applicant: DARRELL HEITMAN

2504 P ST BELLEVILLE KS 66935

Phone Number: () _____

Email address: _____

Name and address of Water Use Correspondent: SAME AS APPLICANT

Phone Number: () _____

Email address: _____

3. The presently authorized place of use is:

Owner of Land ---- NAME: DARRELL HEITMAN

ADDRESS: 2504 P ST BELLEVILLE KS 66935

(If there is more than one landowner, attach supplemental sheets as necessary.)

Sec.	Twp.	Range	NE¼				NW¼				SW¼				SE¼				TOTAL ACRES
			NE¼	NW¼	SW¼	SE¼	NE¼	NW¼	SW¼	SE¼	NE¼	NW¼	SW¼	SE¼	NE¼	NW¼	SW¼	SE¼	
13	1	4W	33		11	33													77

4. If this application is for a change in place of use, it is proposed that the place of use be changed to:

Owner of Land ---- NAME: DARRELL HEITMAN

ADDRESS: 2504 P ST BELLEVILLE KS 66935

(If there is more than one landowner, attach supplemental sheets as necessary.)

Sec.	Twp.	Range	NE¼				NW¼				SW¼				SE¼				TOTAL ACRES
			NE¼	NW¼	SW¼	SE¼	NE¼	NW¼	SW¼	SE¼	NE¼	NW¼	SW¼	SE¼	NE¼	NW¼	SW¼	SE¼	
13	1	4W	33	37	10	34	30	29	40	31	34	38	32	34					382

For Office Use Only: Code _____ Fee \$ _____ TR # _____ Receipt Date _____ Check # _____

5. **Presently authorized point of diversion:**
 One NEAR THE CENTER Quarter of the _____ Quarter of the NE Quarter of Section 13, Township 1 South, Range 4W (E/W), in REPUBLIC County, Kansas, 3980 feet North 1320 feet West of Southeast corner of section. Authorized Rate _____ Authorized Quantity _____ Depth of well _____ (feet)
 (DWR use only: Computer ID No. _____ GPS _____ feet North _____ feet West)
 This point will not be changed This point will be changed as follows: No change, point better described with GPS as follows:
Proposed point of diversion: (Complete only if change is requested or if existing point is better described by GPS)
 One NEAR THE CENTER Quarter of the _____ Quarter of the NE Quarter of Section 13, Township 1 South, Range 4W (E/W), in REPUBLIC County, Kansas, 4009 feet North 1233 feet West of Southeast corner of section. Proposed Rate _____ Proposed Quantity _____ Proposed well depth (feet) _____
 This point is: Additional Well Geo Center List other water rights that will use this point NONE

6. **Presently authorized point of diversion:**
 One in the _____ Quarter of the _____ Quarter of the _____ Quarter of Section _____, Township _____ South, Range _____ (E/W), in _____ County, Kansas, _____ feet North _____ feet West of Southeast corner of section. Authorized Rate _____ Authorized Quantity _____ Depth of well _____ (feet)
 (DWR use only: Computer ID No. _____ GPS _____ feet North _____ feet West)
 This point will not be changed This point will be changed as follows: No change, point better described with GPS as follows:
Proposed point of diversion: (Complete only if change is requested or if existing point is better described by GPS)
 One in the _____ Quarter of the _____ Quarter of the _____ Quarter of Section _____, Township _____ South, Range _____ (E/W), in _____ County, Kansas, _____ feet North _____ feet West of Southeast corner of section. Proposed Rate _____ Proposed Quantity _____ Proposed well depth (feet) _____
 This point is: Additional Well Geo Center List other water rights that will use this point _____

7. The changes herein are desired for the following reasons?
 (please be specific) TO CREATE A COMPLETE OVERLAP
IN PLACE OF USE BETWEEN 5979; 30884 & 25563 AND
TO ALLOW THE PIVOT IN THE NE1/4 TO COVER SOME
NEW ACRES

8. If a well, is the test hole log attached? Yes No

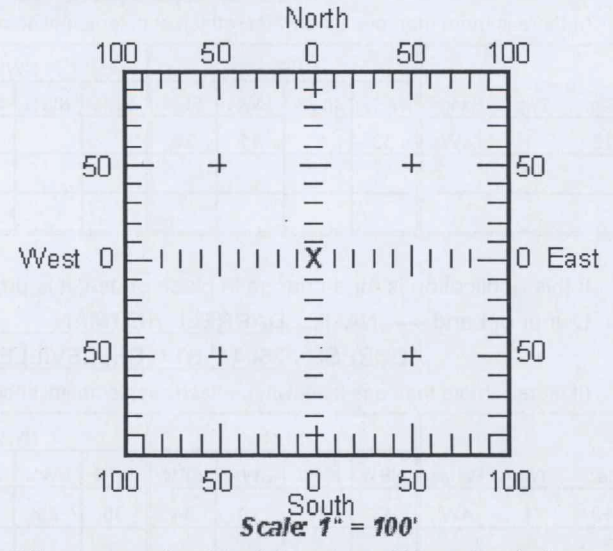
9. The change(s) (was)(will be) completed by?
UPON APPROVAL OF THE APPLICATION

10. If the point of diversion is a well:
 (a) What are you going to do with the old well?

11. Groundwater Management District recommendation attached? Yes No

12. Assisted by BRETT BUNGER 1-25-18

13a. If the proposed point of diversion will be relocated within 100 feet of the existing point of diversion, indicate its location on the diagram below in relation to the existing point of diversion. (PLEASE NOTE: The "X" in center of diagram below represents presently authorized point of diversion.)



13b. If the proposed point of diversion will be relocated more than 100 feet but within 1320 feet from the existing point of diversion, attach a topographic map or aerial photograph. For groundwater sources, show all wells (including domestic) within one-half mile of the proposed point of diversion and the names and mailing addresses of the owners. For surface water sources, show the names and addresses of the landowner(s) one-half mile downstream and one-half mile upstream from your property lines.

14. If the proposed groundwater point of diversion is 300 or fewer feet from existing point of diversion, complete the following:

- (a) Does the undersigned represent all owners of the currently authorized place(s) of use identified in this application?
 Yes No (If no, all owners must sign this application.)
- (b) Will the ownership interest of any owner of the currently authorized place(s) of use identified in this application be adversely affected if this application is approved as requested?
 Yes No (If yes, all owners must sign this application.)
- (c) If this application is not approved expeditiously, will there be substantial damage to property, public health or safety?
 Yes No (If no, all owners must sign this application.)

If the application proposes a surface water change in point of diversion, a groundwater change in point of diversion greater than 300 feet, or a change in place of use, the application must be signed by all owners of the currently authorized place of use, or their duly authorized agent (attach notarized statement authorizing representation).


I hereby verify, being first duly sworn upon my oath or affirmation and under penalty of perjury, that I am of lawful age and the owner, the spouse of the owner, or a duly authorized agent of the owner(s) to make this application on their behalf, in regards to the water right(s) to which this application pertains. I further verify that the statements contained in this application are true, correct and complete.

Dated at Byron, Nebraska, Kansas, this 1st day of February, 2018.

<u>Darrell Heitmann</u> (Owner)	<u>None</u> (Spouse)
<u>Darrell Heitmann</u> (Please Print)	 (Please Print)
 (Owner)	 (Spouse)
 (Please Print)	 (Please Print)
 (Owner)	 (Spouse)
 (Please Print)	 (Please Print)

State of ~~Kansas~~ **Nebraska** }
County of Thayer } SS

I hereby certify that the foregoing application was signed in my presence and sworn to before me this 1st day of February, 2018.



Calvin Tietjen
Notary Public

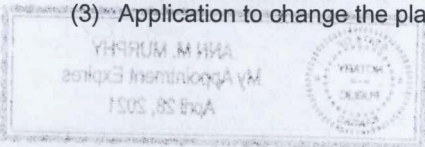
My Commission Expires Sept. 7, 2019.

ONLY COMPLETE APPLICATIONS WILL BE PROCESSED. To be complete, all of the applicable portions of the application form must be completed with accurate information; maps, if necessary, must be included; signatures of all the appropriate owners' must be affixed to the application and notarized; and the appropriate fee must be paid.

FEE SCHEDULE

Each application to change the place of use or the point of diversion under this section shall be accompanied by the application fee set forth in the schedule below: Make checks payable to: **Kansas Department of Agriculture**

- (1) Application to change a point of diversion 300 feet or less \$100
- (2) Application to change a point of diversion more than 300 feet \$200
- (3) Application to change the place of use \$200



**ADDITIONAL CONDITION TO
SUMMARY ORDER APPROVING APPLICATION FOR CHANGE
AND IMPOSING CONDITIONS**

The effective date of the change shall be the date this order is executed by the Chief Engineer, after which the authorized location of the point of diversion currently described as:

one (1) well located NC of the NE Quarter of Section 13, more particularly described as being near a point 3980 feet North and 1320 feet West of the Southeast Corner of said section, Township 1 South, Range 4 WEST, Republic County, Kansas.

has been found to be more accurately located and will be hereafter described as:

one (1) well located NC of the NE Quarter of Section 13, more particularly described as being near a point 4009 feet North and 1233 feet West of the Southeast Corner of said section, Township 1 South, Range 4 WEST, Republic County, Kansas.

CERTIFICATE OF SERVICE

On this 7th day of February, 2018, I hereby certify that the attached APPROVAL OF APPLICATION FOR CHANGE IN PLACE OF USE, Water Right, File No. 30,883, dated February 7, 2018 was mailed postage prepaid, first class, US mail to the following:

DARRELL HEITMANN
2504 P ST
BELLEVILLE KS 66935


Staff

1:12,000

Proposed Place of Use File No. 30884

1 South

13

4 West



1:12,000

Authorized Place of Use
File No. 30884



1 South

13

4 West