

Kansas Department of Agriculture
 Division of Water Resources
CHANGE: P/U WORKSHEET

Document Signature _____

1. File Number: 4202	2. Status Change Date: 4/20/2018	3. Change Num: C1	4. Field Office: 01	5. GMD:
--------------------------------	--	-----------------------------	-------------------------------	---------

6. Status: <input checked="" type="checkbox"/> Approved <input type="checkbox"/> Denied by DWR/GMD <input type="checkbox"/> Dismiss by Request/Failure to Return	7. Filing Date of Change: 4/12/18
--	---

8a. Applicant(s) New to system <input type="checkbox"/>	Person ID 57949 Add Seq# 1
WILLIAM & TERRI BLOOMFIELD 406 E BARTLETT ST CLIFTON KS 66937-9304	

8c. Landowner(s) New to system <input type="checkbox"/>	Person ID 51494 Add Seq# 1
LARRY J & JAMIE D BLOOMFIELD 687 27TH RD CLIFTON KS 66937	

8b. Landowner(s) New to system <input type="checkbox"/>	Person ID 57949 Add Seq# 1
WILLIAM & TERRI BLOOMFIELD 406 E BARTLETT ST CLIFTON KS 66937-9304	

8d. WUC New to system <input type="checkbox"/>	Person ID 60500 Add Seq# 1
STEVEN G BLOOMFIELD ET AL 2875 FRONTIER RD CLIFTON KS 66937-9202	

9. Documents and Enclosure(s): <input checked="" type="checkbox"/> DWR Meter(s) Date to Comply: 12/18/18 <input type="checkbox"/> N & P Date to Comply: _____	
<input type="checkbox"/> Anti-Reverse Meter <input type="checkbox"/> Meter Seal <input type="checkbox"/> Check Valve <input type="checkbox"/> N & P Form <input type="checkbox"/> Water Tube <input type="checkbox"/> Driller Copy <input type="checkbox"/> H & E Letter	
<input type="checkbox"/> Conservation Plan Date Required: _____ Date Approved: _____ Date to Comply: _____	

10. Use Made of Water From: _____	To: _____
--------------------------------------	-----------

Date Prepared: 4/18/18	By: LHH/TFO
Date Entered: _____	By: _____

STATE OF KANSAS

DEPARTMENT OF AGRICULTURE
DIVISION OF WATER RESOURCES
TOPEKA FIELD OFFICE
6531 SE FORBES AVE., SUITE B
TOPEKA, KS 66619



PHONE: (785) 296-5733
FAX: (785) 296-8298
www.agriculture.ks.gov

GOVERNOR JEFF COLYER, M.D.
JACKIE McCLASKEY, SECRETARY OF AGRICULTURE

April 23, 2018

WILLIAM & TERRI BLOOMFIELD
406 E BARTLETT ST
CLIFTON KS 66937-9304

Re: Water Right, File Nos. 4,202 & 4,609

Dear Sir and Madam:

Enclosed are the orders executed by David W. Barfield, Chief Engineer, Division of Water Resources, Kansas Department of Agriculture, approving the applications for change under the above referenced file numbers.

Your attention is directed to the terms, conditions, and limitations specified in these approvals for change. A condition of these orders requires the installation of a water flow meter(s) before the first use of water in accordance with the Chief Engineer's specifications found in K.A.R. 5-1-4 through K.A.R. 5-1-12. A copy of these specifications and a list of acceptable meters can be obtained from our website at the following web address:

<http://agriculture.ks.gov/meters>

If you do not have access to the internet, please contact this office and we will send you a paper copy of the referenced information.

Because these orders modify the original certificates issued under your water right files, they should be recorded with the Register of Deeds as other instruments affecting real estate.

These documents are summary orders by this agency regarding this matter. These orders shall become final if a request for a hearing is not filed with the Chief Engineer within 15 days of the date of service of these orders.

If you have any questions, please feel free to contact this office. If you wish to refer to a specific file, please reference it when you contact us.

Sincerely,

Katherine A. Tietsort
Water Commissioner

KAT:lh
Enclosures
PC: Larry and Jamie Bloomfield

#2

Submit completed application to:
Kansas Department of Agriculture
Division of Water Resources
Field Office for your area.
Call for address:
Topeka -- (785) 296-5733
Stafford -- (620) 234-5311
Stockton -- (785) 425-6787
Garden City -- (620) 276-2901
http://agriculture.ks.gov/dwr

DWR FIELD OFFICE APPLICATION FOR APPROVAL TO CHANGE THE PLACE OF USE AND/OR THE POINT OF DIVERSION



RECEIVED
2:16 PM
APR 12 2018

STATE OF KANSAS
DIVISION OF WATER RESOURCES

Filing Fee Must Accompany the Application, K.S.A. 82a-708b(b), as amended.
Fee Schedule is on the third page of this application form.

Paragraph Nos. 1, 2, 3 & 5 must be completed. Complete all other applicable portions. If change in point of diversion is greater than 100 feet, or if place of use will be changed, include a topographic map or detailed plat showing the authorized and proposed point(s) of diversion and/or place of use.

File No. 4,202

- Application is hereby made for approval of the Chief Engineer to change the (check one or both):
 Place of Use Point of Diversion
 under the water right which is the subject of this application in accordance with the conditions described below.
 The source of supply is: Groundwater Surface water
- Name and address of Applicant: Larry J & Jamie D Bloomfield William N & Terri L Bloomfield
687 27th Rd, Clifton, Ks 66937-9202 406 E Bartlett St Clifton, Ks 66937
 Phone Number: _____ Email address: _____
 Name and address of Water Use Correspondent: Steven G Bloomfield ET AL
2875 Frontier Rd, Clifton, Ks 66937-9202
 Phone Number: (785)556-2062 Email address: _____
- The presently authorized place of use is:
 Owner of Land ---- NAME: Larry J & Jamie D Bloomfield William N & Terri L Bloomfield
 ADDRESS: 687 27th Rd, Clifton, Ks 66937-9202 406 E Bartlett St Clifton, Ks 66937
 (If there is more than one landowner, attach supplemental sheets as necessary.)

Sec.	Twp.	Range	NE¼				NW¼				SW¼				SE¼				TOTAL ACRES
			NE¼	NW¼	SW¼	SE¼	NE¼	NW¼	SW¼	SE¼	NE¼	NW¼	SW¼	SE¼	NE¼	NW¼	SW¼	SE¼	
2	6	1																	220

- If this application is for a change in place of use, it is proposed that the place of use be changed to:
 Owner of Land ---- NAME: Larry J & Jamie D Bloomfield William N & Terri L Bloomfield
 ADDRESS: 687 27th Rd, Clifton, Ks 66937-9202 406 E Bartlett St Clifton, Ks 66937
 (If there is more than one landowner, attach supplemental sheets as necessary.)

Sec.	Twp.	Range	NE¼				NW¼				SW¼				SE¼				TOTAL ACRES
			NE¼	NW¼	SW¼	SE¼	NE¼	NW¼	SW¼	SE¼	NE¼	NW¼	SW¼	SE¼	NE¼	NW¼	SW¼	SE¼	
2	6	1																	254

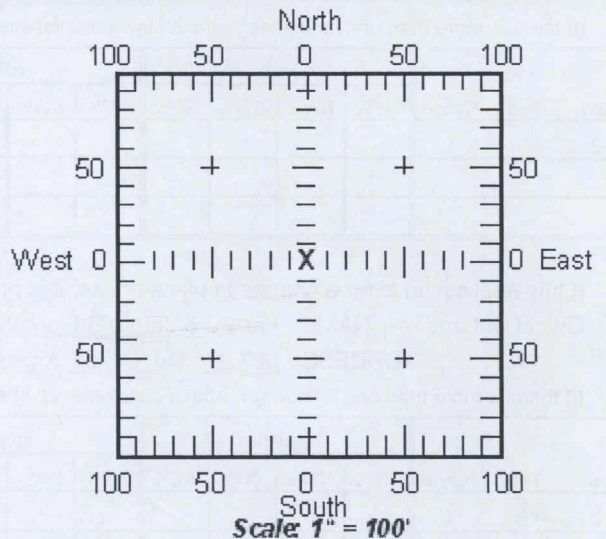
For Office Use Only: Code _____ Fee \$ _____ TR # _____ Receipt Date _____ Check # _____

5. **Presently authorized point of diversion:**
 One in the CN Quarter of the NW Quarter of the SE Quarter
 of Section 2 , Township 6 South, Range 1 (E/W),
 in Clay County, Kansas, feet North feet West of Southeast corner of section.
 Authorized Rate Authorized Quantity Depth of well (feet)
 (DWR use only: Computer ID No. GPS feet North feet West)
 This point will not be changed This point will be changed as follows: No change, point better described with GPS as follows:
Proposed point of diversion: (Complete only if change is requested or if existing point is better described by GPS)
 One in the SW Quarter of the NW Quarter of the SE Quarter
 of Section 2 , Township 6 South, Range 1 (E/W),
 in Clay County, Kansas, 1974 feet North 2006 feet West of Southeast corner of section.
 Proposed Rate Proposed Quantity Proposed well depth (feet) .
 This point is: Additional Well Geo Center List other water rights that will use this point .

6. **Presently authorized point of diversion:**
 One in the Quarter of the Quarter of the Quarter
 of Section , Township South, Range (E/W),
 in County, Kansas, feet North feet West of Southeast corner of section.
 Authorized Rate Authorized Quantity Depth of well (feet)
 (DWR use only: Computer ID No. GPS feet North feet West)
 This point will not be changed This point will be changed as follows: No change, point better described with GPS as follows:
Proposed point of diversion: (Complete only if change is requested or if existing point is better described by GPS)
 One in the Quarter of the Quarter of the Quarter
 of Section , Township South, Range (E/W),
 in County, Kansas, feet North feet West of Southeast corner of section.
 Proposed Rate Proposed Quantity Proposed well depth (feet) .
 This point is: Additional Well Geo Center List other water rights that will use this point .

7. The changes herein are desired for the following reasons?
 (please be specific) To match the Place of Use with the land
that is already being irrigated.

13a. If the proposed point of diversion will be relocated within 100 feet of the existing point of diversion, indicate its location on the diagram below in relation to the existing point of diversion. (PLEASE NOTE: The "X" in center of diagram below represents presently authorized point of diversion.)



8. If a well, is the test hole log attached? Yes No

9. The change(s) (was)(will be) completed by?
Already done

10. If the point of diversion is a well:
 (a) What are you going to do with the old well?
Not Applicable

(b) When will this be done?

11. Groundwater Management District recommendation attached? Yes No

12. Assisted by Tyler Smith 1/25/18

13b. If the proposed point of diversion will be relocated more than 100 feet but within 1320 feet from the existing point of diversion, attach a topographic map or aerial photograph. For groundwater sources, show all wells (including domestic) within one-half mile of the proposed point of diversion and the names and mailing addresses of the owners. For surface water sources, show the names and addresses of the landowner(s) one-half mile downstream and one-half mile upstream from your property lines.

14. If the proposed groundwater point of diversion is 300 or fewer feet from existing point of diversion, complete the following:
- (a) Does the undersigned represent all owners of the currently authorized place(s) of use identified in this application?
 Yes No (If no, all owners must sign this application.)
 - (b) Will the ownership interest of any owner of the currently authorized place(s) of use identified in this application be adversely affected if this application is approved as requested?
 Yes No (If yes, all owners must sign this application.)
 - (c) If this application is not approved expeditiously, will there be substantial damage to property, public health or safety?
 Yes No (If no, all owners must sign this application.)

If the application proposes a surface water change in point of diversion, a groundwater change in point of diversion greater than 300 feet, or a change in place of use, the application must be signed by all owners of the currently authorized place of use, or their duly authorized agent (attach notarized statement authorizing representation).

I hereby verify, being first duly sworn upon my oath or affirmation and under penalty of perjury, that I am of lawful age and the owner, the spouse of the owner, or a duly authorized agent of the owner(s) to make this application on their behalf, in regards to the water right(s) to which this application pertains. I further verify that the statements contained in this application are true, correct and complete.

Dated at C. Weston, Kansas, this 3rd day of April, 2018.

William N Bloomfield
(Owner)
William N Bloomfield
(Please Print)
W Bloomfield
(Owner)
Larry A Bloomfield
(Please Print)

(Owner)

(Please Print)


Terrill L Bloomfield
(Spouse)
Terrill L Bloomfield
(Please Print)
Terrill L Bloomfield
(Spouse)
Jamie D Bloomfield
(Please Print)

(Spouse)

(Please Print)

State of Kansas
County of Washington } SS

I hereby certify that the foregoing application was signed in my presence and sworn to before me this 3rd day of April, 2018.

My Commission Expires  7/15/2021


Galen R. Haas
Notary Public

ONLY COMPLETE APPLICATIONS WILL BE PROCESSED. To be complete, all of the applicable portions of the application form must be completed with accurate information; maps, if necessary, must be included; signatures of all the appropriate owners' must be affixed to the application and notarized; and the appropriate fee must be paid.

FEE SCHEDULE

Each application to change the place of use or the point of diversion under this section shall be accompanied by the application fee set forth in the schedule below: Make checks payable to: **Kansas Department of Agriculture**

- (1) Application to change a point of diversion 300 feet or less \$100
- (2) Application to change a point of diversion more than 300 feet \$200
- (3) Application to change the place of use \$200



SUMMARY ORDER APPROVING APPLICATION FOR CHANGE AND IMPOSING CONDITIONS

This Summary Order is issued under authority of K.S.A. 82a-708b, as amended, and K.A.R. 5-5-1, *et seq.* and other applicable provisions of the *Kansas Water Appropriation Law*, K.S.A. 82a-701 *et seq.*, and rules and regulations promulgated thereunder, With the exception of those conditions expressly contained herein, this Summary Order does not change the terms, conditions and limitations of File No. 4,202.

1. A change application was received on April 12, 2018 requesting that the place of use and / or point of diversion authorized under the above-referenced file number be changed as described in the application.
2. On and after the effective date of this summary order, the authorized place(s) of use shall be located substantially as shown on the aerial photo topographic map accompanying the application to change the place of use. Applicable Not Applicable
3. The change in point of diversion shall not impair existing rights and shall be limited to the same source or sources of water as previously authorized. The point of diversion authorized by this summary order shall be located within a _____ foot radius of the authorized point(s) of diversion. Applicable Not Applicable
4. The point(s) of diversion authorized herein shall not actually be located more than _____ feet from the previously authorized point(s) of diversion. Applicable Not Applicable
5. As required by K.A.R. 5-3-5d, if the works for diversion is a well with a diversion rate of 100 gallons per minute or more, a tube or other device suitable for making water level measurements shall be installed, operated and maintained in accordance with K.A.R. 5-6-13. Applicable Not Applicable
6. The owner of the authorized place(s) of use shall properly install an acceptable water flow meter on or before December 31, 2018, or before the first use of water, whichever occurs first. The water flow meter shall be installed, operated and maintained in accordance with K.A.R. 5-1-4 through 5-1-12. As required by K.S.A. 82a-732, as amended, and K.A.R. 5-3-5e, the owner shall maintain records and report the reading of the water flow meter and the total quantity of water diverted annually to the Chief Engineer by March 1 following the end of each calendar year. Applicable Not Applicable
7. Installation of the works for diversion of water shall be completed on or before December 31, 20_____, or within any authorized extension of time. By March 1, 20____ the applicant shall notify the Chief Engineer that construction of the works for diversion has been completed, on the form provided by the Chief Engineer, as required by K.A.R. 5-8-4e. Applicable Not Applicable
8. The completed well log shall be submitted with the required notice. Applicable Not Applicable
9. All diversion works into which any type of chemical or other foreign substance will be injected into the water shall be equipped with an in-line, automatic, quick-closing check valve capable of preventing pollution of the source of the water supply. The check valve(s) shall be installed, operated and maintained in accordance with K.A.R. 5-3-5c. Applicable Not Applicable
10. Additional Conditions are attached. Yes No
11. In accordance with K.S.A. 82a-708a, as amended, and K.A.R. 5-5-14, all of the owners of the authorized place(s) of use of water appropriated under the above-referenced file number are responsible for compliance with its terms, conditions and limitations, as amended and/or supplemented by this Summary Order, and with applicable provisions of the *Kansas Water Appropriation Law* and the *Rules and Regulations* promulgated thereunder. Failure to comply with these provisions may result in civil penalties pursuant to K.S.A. 82a-737, as amended, and/or the suspension or revocation and dismissal of the water or appropriation right or any other enforcement actions authorized by law.

Administrative Appeal and Effective Date of Order

If you are aggrieved by this order, pursuant to K.S.A. 82a-1901, you may request an evidentiary hearing before the Chief Engineer or request administrative review by the Secretary of Agriculture. A request for hearing by the Chief Engineer must be filed within **15 days** of service of this Order and a request for administrative review by the Secretary must be filed within **30 days** pursuant to K.S.A. 77-531. Any request for administrative review must state a basis for review pursuant to K.S.A. 77-527. File any request with **Kansas Department of Agriculture, Legal Division, 1320 Research Park Drive, Manhattan, KS 66502**. Failure to timely request a hearing or review may preclude review under the Kansas Judicial Review Act.

For Use by Register of Deeds

FOR OFFICE USE ONLY
APPLICATION APPROVED AND SUMMARY ORDER ISSUED

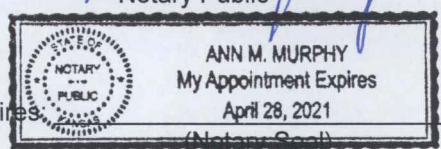
By: Katherine A. Tietsoet
Duly Authorized Designee of the Chief Engineer
(Print Name): Katherine A. Tietsoet
Division of Water Resources - Kansas Department of Agriculture

Date of Issuance: April 20, 2018

State of Kansas)
County of Shawnee) SS

Acknowledged before me on April 20, 2018
by Ann M. Murphy

Signature: Ann M. Murphy
Notary Public



My commission expires _____

ADDITIONAL CONDITION TO
SUMMARY ORDER APPROVING APPLICATION FOR CHANGE
AND IMPOSING CONDITIONS

The effective date of the change shall be the date this order is executed by the Chief Engineer, after which the authorized location of the point of diversion currently described as:

one (1) well located NC of the NW Quarter of the SE Quarter of Section 2, Township 6 South, Range 1 EAST, Clay County, Kansas.

has been found to be more accurately located and will be hereafter described as:

one (1) well located in the SW Quarter of the NW Quarter of the SE Quarter of Section 2, more particularly described as being near a point 1,974 feet North and 2,006 feet West of the Southeast Corner of said section, Township 6 South, Range 1 EAST, Clay County, Kansas.

CERTIFICATE OF SERVICE

On this 23th day of April, 2018, I hereby certify that the attached **APPROVAL OF APPLICATION FOR CHANGE IN PLACE OF USE**, Water Right, File No. 4,202, dated April 20, 2018 was mailed postage prepaid, first class, US mail to the following:

WILLIAM & TERRI BLOOMFIELD
406 E BARTLETT ST
CLIFTON KS 66937-9304

With photocopies sent to:

LARRY J & JAMIE D BLOOMFIELD
687 27TH RD
CLIFTON KS 66937



Staff

FILE NOS. 4609 & 4202
PROPOSED PLACE OF USE



1:12,000



BLOOMFIELD, FILE NO. 4202 EXISTING AUTHORIZED PLACE OF USE



1:12,000

