

Kansas Department of Agriculture
Division of Water Resources
CLOSURE OF NEW APPLICATION WORKSHEET

1. File Number: <p style="text-align: center;">50,104</p>	2. Status Change Date: <p style="text-align: center;">11/29/2018</p>	3. Field Office: <p style="text-align: center;">1</p>	4. GMD: <p style="text-align: center;">0</p>
5. Status: <input type="checkbox"/> Approved <input type="checkbox"/> Denied by DWR/GMD <input checked="" type="checkbox"/> Dismiss by Request /Failure to Return			
6. Enclosures: <input type="checkbox"/> Check Valve <input type="checkbox"/> N of C Form <input type="checkbox"/> Water Tube <input type="checkbox"/> Driller Copy <input type="checkbox"/> Meter			
7a. Applicant(s) New to system <input type="checkbox"/>		7c. Landowner(s) New to system <input type="checkbox"/>	
Person ID <u>15237</u> Add Seq# _____ POTTAWATOMIE RWD 01 ANNETTE HARRIS PO BOX 228 WAMEGO KS 66547		Person ID _____ Add Seq# _____	
7b. Landowner(s) New to system <input type="checkbox"/>		7d. Misc. New to system <input type="checkbox"/>	
Person ID _____ Add Seq# _____ 7a.		Person ID _____ Add Seq# _____	
8. WUR Correspondent New to system <input type="checkbox"/> Overlap File (s) WUC		9. Use of Water: Changing? <input type="checkbox"/> Yes <input type="checkbox"/> No	
Person ID _____ Add Seq# _____ Notarized WUC Form <input type="checkbox"/>		<input type="checkbox"/> Groundwater <input type="checkbox"/> Surface Water <input type="checkbox"/> IRR <input type="checkbox"/> REC <input type="checkbox"/> DEW <input type="checkbox"/> MUN <input type="checkbox"/> STK <input type="checkbox"/> SED <input type="checkbox"/> DOM <input type="checkbox"/> CON <input type="checkbox"/> HYD DRG <input type="checkbox"/> WTR PWR <input type="checkbox"/> ART RECHRG <input type="checkbox"/> IND SIC: _____ <input type="checkbox"/> OTHER: _____	
10. Completion Date: _____		11. Perfection Date: _____	
12. Exp Date: _____			
13. Conservation Plan Required? <input type="checkbox"/> Yes <input type="checkbox"/> No Date Required: _____ Date Approved: _____ Date to Comply: _____			
14. Water Level Measuring Device? <input type="checkbox"/> Yes <input type="checkbox"/> No Date to Comply: _____ Date WLMD Installed: _____			
Date Prepared: 11/1/2018 By: DWS Date Entered: 12/3/2018 By: UM			

File No. 50,104	15. Formation Code:		Drainage Basin: Vermillion Creek				County: PT		Special Use:		Stream:																
16. Points of Diversion							17. Rate and Quantity																				
T MOD DEL PDIV ENT							Authorized Rate gpm/cfs		Additional Rate gpm/cfs			Quantity af/mgy		Overlap PD Files													
Qualifier S T R ID 'N 'W																											
DEL 87005 SE NW SE 32 9S 9E 10 1401 1877							NONE																				
18. Storage: Rate _____ NF Quantity _____ ac/ft Additional Rate _____ NF Additional Quantity _____ ac/ft																											
19. Limitation: _____ af/yr at _____ gpm (_____ cfs) when combined with file number(s) _____																											
Limitation: _____ af/yr at _____ gpm (_____ cfs) when combined with file number(s) _____																											
20. Meter Required? <input type="checkbox"/> Yes <input type="checkbox"/> No To be installed by _____ Date Acceptable Meter Installed _____																											
21. Place of Use							NE¼				NW¼				SW¼				SE¼				Total	Owner	Chg? NO	Overlap Files	
T MOD DEL ENT							NE ¼	NW ¼	SW ¼	SE ¼	NE ¼	NW ¼	SW ¼	SE ¼	NE ¼	NW ¼	SW ¼	SE ¼	NE ¼	NW ¼	SW ¼	SE ¼					
PUSE S T R ID																											
√ 35341 29 9S 9E 1							WITHIN BOUNDARIES OF RWD #1 POTTAWATOMIE CO																	7a	No	MULTIPLE	
√ 2805 29 9S 9E 2							WITHIN BOUNDARIES OF RWD #2 POTTAWATOMIE CO																	7a	No	MULTIPLE	
Comments:																											

KANSAS DEPARTMENT OF AGRICULTURE
Division of Water Resources

M E M O R A N D U M

TO: Files

DATE: November 1, 2018

FROM: Doug Schemm

RE: Application, File No. 50,104

Pottawatomie RWD 01 filed the above referenced new application proposing to appropriate 34 million gallons of groundwater at a diversion rate of 800 gallons per minute for municipal use. The proposed point of diversion was one well to be located in the Southeast Quarter of the Northwest Quarter of the Southeast Quarter (SE $\frac{1}{4}$ NW $\frac{1}{4}$ SE $\frac{1}{4}$) of Section 32, more particularly described as being near a point 1,401 feet North and 1,877 feet West of the Southeast corner of said section, in Township 9 South, Range 9 East, Pottawatomie County, Kansas

The applicant was contacted by telephone on October 23, 2018 to request additional information, and the applicant stated that test hole drilling showed the aquifer was not sufficient for their water supply needs. They requested that the application be dismissed, and a "Voluntary Dismissal of an Application for Permit to Appropriate Water" form was subsequently received in our office via e-mail on November 1, 2018, signed by a representative of the applicant (General Manager). A Findings and Order has been prepared to dismiss this file as requested.

Doug Schemm
Environmental Scientist
Topeka Field Office

STATE OF KANSAS



DEPARTMENT OF AGRICULTURE
1320 RESEARCH PARK DRIVE
MANHATTAN, KS 66502
PHONE: (785) 564-6700
FAX: (785) 564-6777

900 SW JACKSON, ROOM 456
TOPEKA, KS 66612
PHONE: (785) 296-3556
www.agriculture.ks.gov

GOVERNOR JEFF COLYER, M.D.
JACKIE McCLASKEY, SECRETARY OF AGRICULTURE

FILE COPY

POTTAWATOMIE RWD 01
PO BOX 233
WAMEGO KS 66547-0233

December 6, 2018

Re: Application, File No. 50,104

Dear Sir or Madam:

Enclosed is the Findings and Order by the Chief Engineer, Division of Water Resources, Kansas Department of Agriculture, dismissing Application, File No. 50,104, as you requested in the "Voluntary Dismissal of an Application for Permit to Appropriate Water" form received in our office on November 1, 2018.

If you are aggrieved by this Order, then pursuant to K.S.A. 82a-1901, you may:

- 1) request an evidentiary hearing before the Chief Engineer, or
- 2) request administrative review by the Secretary of Agriculture.

Failure to request an evidentiary hearing before the Chief Engineer does not preclude your right to administrative review by the Secretary. To obtain an evidentiary hearing before the Chief Engineer, a written request for hearing must be filed within 15 days after service of this Order as provided in K.S.A. 77-531 (i.e., **within a total of 18 days after this Order was mailed to you**), with: Kansas Department of Agriculture, Attn: Legal Section, 1320 Research Park Drive, Manhattan, Kansas 66502, FAX (785) 564-6777.

If you do not file a request for an evidentiary hearing before the Chief Engineer, you may petition for administrative review of the Order by the Secretary of Agriculture. A petition for review shall be in writing and state the basis for requesting administrative review. The request for hearing may be denied if the request fails to clearly establish factual or legal issues for review. See K.S.A. 77-527. The petition must be filed within 30 days after service of this Order as provided in K.S.A. 77-531 (i.e., **within a total of 33 days after this Order was mailed to you**), and be filed with: Secretary of Agriculture, Attn: Legal Division, Kansas Department of Agriculture, 1320 Research Park Drive, Manhattan, Kansas 66502, FAX (785) 564-6777. If neither a request for an evidentiary hearing nor a petition for administrative review is filed as set forth above, then this Order shall be effective and become a final agency action as defined in K.S.A. 77-607(b). Failure to timely request either an evidentiary hearing or administrative review may preclude further judicial review under the Kansas Judicial Review Act. If you have any questions, please contact our office. If you wish to discuss a specific file, please have the file number ready so that we may help you more efficiently.

Sincerely,

Brent A. Turney, P.G.
Change Applications Unit Supervisor
Water Appropriation Program

KAB:dws
Enclosures
pc: Topeka Field Office

THE STATE OF KANSAS



KANSAS DEPARTMENT OF AGRICULTURE
Jackie McClaskey, Secretary of Agriculture

DIVISION OF WATER RESOURCES
David W. Barfield, Chief Engineer

**FINDINGS AND ORDER
IN THE MATTER OF THE
DISMISSAL OF APPLICATION
FILE NO. 50,104**

After due consideration, the Chief Engineer, Division of Water Resources, Kansas Department of Agriculture (hereinafter referred to as the "Chief Engineer"), makes the following findings and order:

FINDINGS

1. That on August 10, 2018, the Chief Engineer received an application from Pottawatomie RWD 01 for permit to appropriate groundwater for beneficial use, assigned File No. 50,104, proposing the appropriation of 34 million gallons (104.34 acre-feet) of water, at a maximum requested diversion rate of 800 gallons per minute, for municipal use. The proposed point of diversion was to be located in the Southeast Quarter of the Northwest Quarter of the Southeast Quarter (SE $\frac{1}{4}$ NW $\frac{1}{4}$ SE $\frac{1}{4}$) of Section 32, more particularly described as being near a point 1,401 feet North and 1,877 feet West of the Southeast corner of said section, in Township 9 South, Range 9 East, Pottawatomie County, Kansas.
2. That on October 23, 2018, the applicant was contacted by telephone to request additional information concerning the pending application. The applicant stated that test hole drilling showed the aquifer was not sufficient for their water supply needs.
3. That a signed "Voluntary Dismissal of an Application for Permit to Appropriate Water" form for Application, File No. 50,104 was received in the office of the Chief Engineer via electronic mail on November 1, 2018.
4. That the application should be dismissed and its priority forfeited as requested by the applicant.

ORDER

NOW, THEREFORE, it is the decision and order of the Chief Engineer, Division of Water Resources, Kansas Department of Agriculture, that effective the date of this order, in accordance with the law, Application, File No. 50,104, is herewith dismissed and the priority assigned to it is considered to be forfeited.

RIGHT TO A HEARING AND TO ADMINISTRATIVE REVIEW

If you are aggrieved by this Order, then pursuant to K.S.A. 82a-1901, you may:

- 1) request an evidentiary hearing before the Chief Engineer, or
- 2) request administrative review by the Secretary of Agriculture.

Failure to request an evidentiary hearing before the Chief Engineer does not preclude your right to administrative review by the Secretary.

To obtain an evidentiary hearing before the Chief Engineer, a written request for hearing must be filed within 15 days after service of this Order as provided in K.S.A. 77-531 (i.e., **within a total of 18 days after this Order was mailed to you**), with: Kansas Department of Agriculture, Attn: Legal Section, 1320 Research Park Drive, Manhattan, Kansas 66502, FAX (785) 564-6777.

If you do not file a request for an evidentiary hearing before the Chief Engineer, you may petition for administrative review of the Order by the Secretary of Agriculture. A petition for review shall be in writing and state the basis for requesting administrative review. The request for hearing may be denied if the request fails to clearly establish factual or legal issues for review. See K.S.A. 77-527. The petition must be filed within 30 days after service of this Order as provided in K.S.A. 77-531 (i.e., **within a total of 33 days after this Order was mailed to you**), and be filed with: Secretary of Agriculture, Attn: Legal Division, Kansas Department of Agriculture, 1320 Research Park Drive, Manhattan, Kansas 66502, FAX (785) 564-6777.

If neither a request for an evidentiary hearing nor a petition for administrative review is filed as set forth above, then this Order shall be effective and become a final agency action as defined in K.S.A. 77-607(b). Failure to timely request either an evidentiary hearing or administrative review may preclude further judicial review under the Kansas Judicial Review Act.

Ordered this 29th day of November, 2018, in Topeka, Shawnee County, Kansas.

Lane P. Letourneau

Lane P. Letourneau, P.G.
Program Manager
Water Appropriation Program
Division of Water Resources
Kansas Department of Agriculture

State of Kansas)
) SS
County of Riley)

The foregoing instrument was acknowledged before me this 29th day of November, 2018, by Lane P. Letourneau, P.G., Program Manager, Division of Water Resources, Kansas Department of Agriculture.



Danielle Wilson

Notary Public


CERTIFICATE OF SERVICE

On this ~~6th~~ day of ~~December~~, 2018, I hereby certify that the foregoing Dismissal of Application, File No. 50,104, dated ~~November 29, 2018~~ was mailed postage prepaid, first class, US mail to the following:

POTTAWATOMIE RWD 01
PO BOX 233
WAMEGO KS 66547-0233

With photocopies to:

Topeka Field Office



Division of Water Resources

Voluntary Dismissal of an Application for Permit to Appropriate Water

10/25/18

(Date)

Kansas Department of Agriculture
Division of Water Resources
1320 Research Park Drive
Manhattan, Kansas 66502

RE: Application File No. 50,104

Chief Engineer:

We are submitting this statement in regard to Application for Permit to Appropriate Water, File No. 50,104. We are the applicant who filed this application. We now wish to voluntarily withdraw said application. We realize such withdrawal means the application will be dismissed and whatever priority it may have had will be forfeited. Please withdraw Application File No. 50,104. By signing below, We also acknowledge the waiver of any right to a hearing or appeal that We may have had in regards to this Application.

Sincerely,

Jerry Allen, General Manager

(Signature of Applicant)

(Signature of Applicant)

POTTAWATOMIE RWD 01

(Please print name here)

(Please print name here)

PO BOX 233

(Mailing Address)

(Mailing Address)

WAMEGO KS 66547-0233

(City, State, Zip)

(City, State, Zip)

RECEIVED

NOV 01 2018

Topeka Field Office
DIVISION OF WATER RESOURCES

NEARBY DOMESTIC WELL OWNERS

✓ WILLIAM ROBERSON
12520 SCHOOL CREEK RD
ST GEORGE KS 66535

QUENTIN OUELLETTE
12490 SCHOOL CREEK RD
ST GEORGE KS 66535

✓ JOSHUA SCHROEDER
12450 SCHOOL CREEK RD
ST GEORGE KS 66535

DENNIS KUEHLER
12540 SCHOOL CREEK RD
ST GEORGE KS 66535

✓ DAVID CISNEY
4975 BLACKJACK RD
ST GEORGE KS 66535

VIRGINIA EDGEMON
4945 BLACKJACK RD
ST GEORGE KS 66535

✓ KEN PIPER
4915 BLACKJACK RD
ST GEORGE KS 66535

✓ FAE PIPER
4895 BLACKJACK RD
ST GEORGE KS 66535

✓ JOSE IZAGUIRRE
4825 BLACKJACK RD
ST GEORGE KS 66535

EDWIN HODGES
4455 BLACKJACK RD
ST GEORGE KS 66535

✓ SIDNEY CATTERSON
4740 BLACKJACK RD
ST GEORGE KS 66535

✓ SHARON SPENCE
4730 BLACKJACK RD
ST GEORGE KS 66535

✓ CLINTON BEVITT
4660 BLACKJACK RD
ST GEORGE KS 66535

JESS TORREY (Jennifer)
4725 FLUSH RD
ST GEORGE KS 66535

✓ DEBRA ^{Ritchie} RITCHIE
31906 BADGER RD
ALMA KS 66402

4315 Blackjack

RECEIVED

SEP 04 2018

Topeka Field Office
DIVISION OF WATER RESOURCES

STATE OF KANSAS

DEPARTMENT OF AGRICULTURE
DIVISION OF WATER RESOURCES
TOPEKA FIELD OFFICE
6531 SE FORBES AVE., SUITE B
TOPEKA, KS 66619



PHONE: (785) 296-5733
FAX: (785) 296-8298
www.agriculture.ks.gov

GOVERNOR JEFF COLYER, M.D.
JACKIE MCCLASKEY, SECRETARY OF AGRICULTURE

October 22, 2018

JESS & JENNIFER TORREY
4725 FLUSH RD
ST GEORGE KS 66535

Re: Pending New Application, File No. 50,104

Dear Mr. and Mrs. Torrey:

This will acknowledge receipt of your letter, received in our office on October 9, 2018 in which you expressed concerns regarding the proposed appropriation of groundwater by Pottawatomie RWD #1 under the above referenced application. The application is proposing to appropriate groundwater for municipal use. We are in the process of thoroughly reviewing this pending application to ensure that it complies with the Kansas Water Appropriation Act and applicable rules and regulations. The Chief Engineer is required to approve applications for water appropriation unless the proposed appropriation will impair existing water rights or prejudicially and unreasonably affect the public interest. Impairment is indicated if existing water rights will experience an unreasonable lowering of the static water level.

The applicable rules and regulations (K.A.R. 5-4-4) require that new non-domestic wells must meet specific spacing guidelines based on the source of water supply in order to minimize the potential that existing water wells of any kind would be impaired. The source of water for this pending application is glacial deposits. This aquifer requires a minimum well spacing of 1,320 feet from any existing non-domestic well, and 660 feet from any existing domestic well in the same source of supply. Based on the location of area wells, including domestic wells, it appears that the application complies with this minimum well spacing distance.

Additionally, the rules and regulations (K.A.R. 5-4-1) require the Chief Engineer to investigate any complaint that a prior right to the use of water is being impaired. If such impairment is found, the Chief Engineer must secure water to satisfy prior water rights. Therefore, if this permit application is approved by the Chief Engineer and you believe the diversion of water is impairing your existing water right, you should notify Katie Tietsort, Water Commissioner, Topeka Field Office, as follows, so that an investigation can be made.

Division of Water Resources
Topeka Field Office
6531 SE Forbes Avenue, Suite B
Topeka, Kansas 66619
Telephone: 785-296-5733

If an applicant without cause fails to comply with the provisions of the permit and its terms, conditions and limitations, it could result in the forfeiture of the priority date, revocation of the permit and dismissal of the application. If you have any further questions, please contact me at 785-296-3495. If you wish to discuss a specific file, please have the file number ready so that I may help you more efficiently.

Sincerely,

Douglas W. Schemm
Environmental Scientist
Topeka Field Office

#50,104

Jess & Jennifer Torrey

4725 Flush Rd
St. George, KS 66535
(913) 961-6455
jennifertorrey24@gmail.com

9th October 2018

Douglas W. Schemm

Environmental Scientist, Division of Water Resources
Topeka Field Office, Department of Agriculture
6531 SE Forbes Ave, STE B
Topeka, KS 66619

RECEIVED

OCT 09 2018

Topeka Field Office
DIVISION OF WATER RESOURCES

Dear Mr. Schemm & Division of Water Resources,

We received a letter from you dated September 7, 2018 concerning Pottawatomie County Rural Water District Number One (RWD). In regards to the Pending New Application, File No. 50,104, we are concerned water well owners and would like to express our opinion on the affect this could have on our livelihood. Thank you for our phone conversation on September 15, 2018, requesting that we send you our thoughts in writing and your willingness to give us ample time for our feedback.

We would like to start with providing historical information about our land and the water well that was dug to support the Torrey homestead over the last five generations. The land we own has been in the Torrey name and was originally purchased in 1864. It is our understanding the well was dug before the farmhouse was built, which was around 1901. The depth of our water well is roughly 210 feet deep, with water at 60 feet, and estimated to pump about 45 gallons per minute. We plan on having this information confirmed and assessed by a professional, in the very near future. Our desire is to work with you and our professional to establish a baseline of the available domestic water that we have come to enjoy on this homestead.

With the new application from RWD to access groundwater directly north of our homestead, we have major concerns this will have a direct impact on our family. Not only has this been home to five generations of Torreys, we hold fast to the idea of our homestead to continue being passed down for generations to come. In addition to the affect on our daily homelife, we fear this could affect our livelihood of raising free-range pigs (about 10 per year), harvesting free-range chicken eggs (from approximately 10 hens), as well as grazing cattle (approximately 30 head) in the winter months. We love our well water and cringe at the notion of what might happen if our water level gets to a point that it cannot support our life. We have some of the best water and cannot imagine if it came to us having to access RWD water, which would most likely be chlorinated and/or fluorinated. In our lives we have drank such water but we purchased this homestead desiring to (among other things), drink pure well water that is better for our health and well-being.

Prior to purchasing the homestead, we prudently reviewed our financial resources and the cost of joining the RWD, the cost of extending RWD infrastructure to the edge of our property, the cost to extend a water line from the RWD meter to our home and farm (approximately ¼ mile), and the monthly RWD cost for water were not considered in our financial calculations.

We trust those evaluating the RWD application will take the time to properly research the impact of potentially taking an additional 800 gallons per minute (this is above the 375 gallons per minute currently being supported by MUN Well #4 & MUN Well #5) and 340 million gallons per year (with MUN Well #4 & MUN Well #5 at 197 million gallons per year), and how that could affect domestic water well owners like ourselves. We hope the pressures of the RWD and those wanting to develop the surrounding area, future residents, and the financial gain of providing water to those people does not inappropriately influence the decision on the approval of the RWD application. We truly want to trust if this is deemed by the Division of Water Resources (DWR) to not have any affect on us and others, that we will not have water issues in the future. Our water well baselines that we are establishing will hopefully be acknowledged by the DWR, so that the DWR will use established Kansas Law to help protect our valuable water resource. However, we are reluctant to believe this will not have an impact on our water well, but will trust if we must and expect this public process to be given ample time, consideration, and proper protections.


Water is a life necessity and without it, our basic life functions could not exist on our homestead. The thought of our water source potentially being affected by the approval of this application is devastating to say the least. Life has many obstacles, but never has our water ever been a concern...that is until now.

Jess and I obtained a document titled "Kansas Water Law and the Ownership of Water Resources in Kansas" by Burke W. Griggs, dated October 31, 2017. After reviewing this document, Jess and I are somewhat comforted because in a nutshell Kansas Water Law is based on "first in time, first in right". We are definitely first in right, since our water well was established in 1901, the RWD was established in 1972 and the well at issue will be established in year 2018 or 2019.

Thank you for taking the time to consider our concerns and understanding the impact this decision could have on nearby water well owners, who have inhabited this land long before the development began to encroach on our country life. We are optimistic that the water needs for the RWD and our water needs can coexist with a well thought out plan that follows Kansas Law.

Sincerely,


Jess R. Torrey


Jennifer I. Torrey

Schemm, Doug [KDA]

From: Jennifer Torrey <jennifertorrey24@gmail.com>
Sent: Tuesday, October 9, 2018 6:50 AM
To: Schemm, Doug [KDA]
Subject: Re: Pending New Application #50,104
Attachments: Water Well Concern(Torrey Homestead)--10.09.2018.pdf

EXTERNAL: This email originated from outside of the organization. Do not click any links or open any attachments unless you trust the sender and know the content is safe.

Doug,

Good Tuesday Morning to you--I hope your week is off to a good start!

We've completed our letter of concern, which is attached. Please shoot me a quick email back, so I know you received it & didn't have any issues opening the document. I wasn't sure if you also needed an original, signed letter as well for your files? Let me know if so & we can definitely drop one in the mail to you no problem.

Thanks again for your expertise & insight, it's truly appreciated. Take care!!

Jess & Jennifer Torrey

On Tue, Oct 2, 2018 at 9:31 AM Jennifer Torrey <jennifertorrey24@gmail.com> wrote:

Perfect, thank you so much Doug--truly!!

We'll do some research on a good person to come out & inspect our well.

Thanks again!

~Jennifer Torrey

On Tue, Oct 2, 2018 at 8:45 AM Schemm, Doug [KDA] <Doug.Schemm@ks.gov> wrote:

Good Morning Jennifer,

Thanks, I'm doing fine. Yes, I'm holding the application processing until I get your response. No other well owners have contacted me so far. Your best resource for a well company is probably off the KDHE listing of licensed water well contractors.

[http://www.kdheks.gov/waterwell/download/ActiveKansasLicensedWaterWellContractors2016-2017 sorted by city.pdf](http://www.kdheks.gov/waterwell/download/ActiveKansasLicensedWaterWellContractors2016-2017%20sorted%20by%20city.pdf)

Have a great day,

Doug

Schemm, Doug [KDA]

From: Rural Water <potttrwd1@gmail.com>
Sent: Tuesday, September 4, 2018 10:13 AM
To: Schemm, Doug [KDA]
Subject: Re: Nearby domestic wells
Attachments: well owners.pdf

EXTERNAL: This email originated from outside of the organization. Do not click any links or open any attachments unless you trust the sender and know the content is safe.

as far as I can determine it looks correct, the people with the check marks are also on rural water.

On Thu, Aug 30, 2018 at 8:01 AM Schemm, Doug [KDA] <Doug.Schemm@ks.gov> wrote:

Good Morning Larry,

One of the steps we have to go through is notification of all known domestic wells within ½ mile of your proposed well.

Besides the 2 identified on your site map, it appears that there is a group of houses to the east and south of your well that would be within ½ mile.

I don't know if they all have wells or not, but I have prepared a listing of these property owners. Can you please review this list and verify that it is accurate.

Please add any other well owners you are aware of within ½ mile.

Thanks, have a great day,

Doug

From: Jennifer Torrey <jennifertorrey24@gmail.com>
Sent: Tuesday, October 2, 2018 8:06 AM
To: Schemm, Doug [KDA] <Doug.Schemm@ks.gov>
Cc: Jess Torrey <jesstorrey24@gmail.com>
Subject: Pending New Application #50,104

EXTERNAL: This email originated from outside of the organization. Do not click any links or open any attachments unless you trust the sender and know the content is safe.

Doug,

Good Morning--I hope this email finds you well :)

I wanted to let you know we're working on our letter back to you, as we recently received the nearby well owners listing. I'm hopeful this is still open to receiving concerns & that window hasn't been closed. Have you heard from any additional well owners besides us?

Also--Do you have any recommendations as to who or what company could come out to assess our well? With our well being so deep, we'd really like to have someone professional come out to give us a proper assessment.

Thanks in advance for all your help, it's truly appreciated. Have a great day!!

Jess & Jennifer Torrey

4725 Flush Rd, St George, KS 66535

#913.961.6455

STATE OF KANSAS

DEPARTMENT OF AGRICULTURE
DIVISION OF WATER RESOURCES
TOPEKA FIELD OFFICE
6531 SE FORBES AVE., SUITE B
TOPEKA, KS 66619



PHONE: (785) 296-5733
FAX: (785) 296-8298
www.agriculture.ks.gov

GOVERNOR JEFF COLYER, M.D.
JACKIE McCLASKEY, SECRETARY OF AGRICULTURE

September 7, 2018

JESS TORREY
4725 FLUSH ROAD
ST GEORGE KS 66535

Re: Pending New Application, File No. 50,104

Dear Sir or Madam:

This is to advise you that Pottawatomie RWD #1 has filed the application referred to above for a permit to appropriate 34 million gallons (104.34 acre-feet) of groundwater per calendar year for municipal use to be diverted at a maximum rate of 800 gallons per minute. The proposed point of diversion is a new well located as follows:

In the Southeast Quarter of the Northwest Quarter of the Southeast Quarter of Section 32, in Township 9 South, Range 9 East, Pottawatomie County, Kansas.

A site map is attached for your review. Records in this office indicate that you may have a well or wells in this vicinity and you are being notified of receipt of this application in order that you may be fully informed of the proposed location of the applicant's point of diversion and proposed use of water. Consideration will be given to comments or other information which you desire to submit to this office **within 15 days** from the date of this letter.

If you have any questions or comments, you may also contact me at (785) 296-3495. If you call, please reference the file number so I can help you more efficiently.

Sincerely,

Douglas W. Schemm
Environmental Scientist
Topeka Field Office

Enclosure

pc: Pottawatomie RWD #1

STATE OF KANSAS

DEPARTMENT OF AGRICULTURE
DIVISION OF WATER RESOURCES
TOPEKA FIELD OFFICE
6531 SE FORBES AVE., SUITE B
TOPEKA, KS 66619



PHONE: (785) 296-5733
FAX: (785) 296-8298
www.agriculture.ks.gov

GOVERNOR JEFF COLYER, M.D.
JACKIE McCLASKEY, SECRETARY OF AGRICULTURE

September 7, 2018

WILLARD & JEANETTE HODGES
12255 SCHOOL CREEK ROAD
ST GEORGE KS 66535

Re: Pending New Application, File No. 50,104

Dear Sir or Madam:

This is to advise you that Pottawatomie RWD #1 has filed the application referred to above for a permit to appropriate 34 million gallons (104.34 acre-feet) of groundwater per calendar year for municipal use to be diverted at a maximum rate of 800 gallons per minute. The proposed point of diversion is a new well located as follows:

In the Southeast Quarter of the Northwest Quarter of the Southeast Quarter of Section 32, in Township 9 South, Range 9 East, Pottawatomie County, Kansas.

A site map is attached for your review. Records in this office indicate that you may have a well or wells in this vicinity and you are being notified of receipt of this application in order that you may be fully informed of the proposed location of the applicant's point of diversion and proposed use of water. Consideration will be given to comments or other information which you desire to submit to this office **within 15 days** from the date of this letter.

If you have any questions or comments, you may also contact me at (785) 296-3495. If you call, please reference the file number so I can help you more efficiently.

Sincerely,

Douglas W. Schemm
Environmental Scientist
Topeka Field Office

Enclosure

pc: Pottawatomie RWD #1

STATE OF KANSAS

DEPARTMENT OF AGRICULTURE
DIVISION OF WATER RESOURCES
TOPEKA FIELD OFFICE
6531 SE FORBES AVE., SUITE B
TOPEKA, KS 66619



PHONE: (785) 296-5733
FAX: (785) 296-8298
www.agriculture.ks.gov

GOVERNOR JEFF COLYER, M.D.
JACKIE McCLASKEY, SECRETARY OF AGRICULTURE

September 7, 2018

HORTICULTURAL SERVICES INC
11524 LANDSCAPE LANE
ST GEORGE KS 66535

Re: Pending New Application, File No. 50,104

Dear Sir or Madam:

This is to advise you that Pottawatomie RWD #1 has filed the application referred to above for a permit to appropriate 34 million gallons (104.34 acre-feet) of groundwater per calendar year for municipal use to be diverted at a maximum rate of 800 gallons per minute. The proposed point of diversion is a new well located as follows:

In the Southeast Quarter of the Northwest Quarter of the Southeast Quarter of Section 32, in Township 9 South, Range 9 East, Pottawatomie County, Kansas.

A site map is attached for your review. Records in this office indicate that you may have a well or wells in this vicinity and you are being notified of receipt of this application in order that you may be fully informed of the proposed location of the applicant's point of diversion and proposed use of water. Consideration will be given to comments or other information which you desire to submit to this office **within 15 days** from the date of this letter.

If you have any questions or comments, you may also contact me at (785) 296-3495. If you call, please reference the file number so I can help you more efficiently.

Sincerely,

A handwritten signature in black ink that reads "Doug Schemm".

Douglas W. Schemm
Environmental Scientist
Topeka Field Office

Enclosure

pc: Pottawatomie RWD #1

STATE OF KANSAS

DEPARTMENT OF AGRICULTURE
DIVISION OF WATER RESOURCES
TOPEKA FIELD OFFICE
6531 SE FORBES AVE., SUITE B
TOPEKA, KS 66619



PHONE: (785) 296-5733
FAX: (785) 296-8298
www.agriculture.ks.gov

GOVERNOR JEFF COLYER, M.D.
JACKIE McCLASKEY, SECRETARY OF AGRICULTURE

September 7, 2018

DEBRA RITCHEY
31906 BADGER ROAD
ALMA KS 66402

Re: Pending New Application, File No. 50,104

Dear Sir or Madam:

This is to advise you that Pottawatomie RWD #1 has filed the application referred to above for a permit to appropriate 34 million gallons (104.34 acre-feet) of groundwater per calendar year for municipal use to be diverted at a maximum rate of 800 gallons per minute. The proposed point of diversion is a new well located as follows:

In the Southeast Quarter of the Northwest Quarter of the Southeast Quarter of Section 32, in Township 9 South, Range 9 East, Pottawatomie County, Kansas.

A site map is attached for your review. Records in this office indicate that you may have a well or wells in this vicinity and you are being notified of receipt of this application in order that you may be fully informed of the proposed location of the applicant's point of diversion and proposed use of water. Consideration will be given to comments or other information which you desire to submit to this office **within 15 days** from the date of this letter.

If you have any questions or comments, you may also contact me at (785) 296-3495. If you call, please reference the file number so I can help you more efficiently.

Sincerely,

Douglas W. Schemm
Environmental Scientist
Topeka Field Office

Enclosure

pc: Pottawatomie RWD #1

DEPARTMENT OF AGRICULTURE
DIVISION OF WATER RESOURCES
TOPEKA FIELD OFFICE
6531 SE FORBES AVE., SUITE B
TOPEKA, KS 66619

STATE OF KANSAS



PHONE: (785) 296-5733
FAX: (785) 296-8298
www.agriculture.ks.gov

GOVERNOR JEFF COLYER, M.D.
JACKIE McCLASKEY, SECRETARY OF AGRICULTURE

September 7, 2018

CLINTON BEVITT
4660 BLACKJACK ROAD
ST GEORGE KS 66535

Re: Pending New Application, File No. 50,104

Dear Sir or Madam:

This is to advise you that Pottawatomie RWD #1 has filed the application referred to above for a permit to appropriate 34 million gallons (104.34 acre-feet) of groundwater per calendar year for municipal use to be diverted at a maximum rate of 800 gallons per minute. The proposed point of diversion is a new well located as follows:

In the Southeast Quarter of the Northwest Quarter of the Southeast Quarter of Section 32, in Township 9 South, Range 9 East, Pottawatomie County, Kansas.

A site map is attached for your review. Records in this office indicate that you may have a well or wells in this vicinity and you are being notified of receipt of this application in order that you may be fully informed of the proposed location of the applicant's point of diversion and proposed use of water. Consideration will be given to comments or other information which you desire to submit to this office **within 15 days** from the date of this letter.

If you have any questions or comments, you may also contact me at (785) 296-3495. If you call, please reference the file number so I can help you more efficiently.

Sincerely,

Douglas W. Schemm
Environmental Scientist
Topeka Field Office

Enclosure

pc: Pottawatomie RWD #1

STATE OF KANSAS

DEPARTMENT OF AGRICULTURE
DIVISION OF WATER RESOURCES
TOPEKA FIELD OFFICE
6531 SE FORBES AVE., SUITE B
TOPEKA, KS 66619



PHONE: (785) 296-5733
FAX: (785) 296-8298
www.agriculture.ks.gov

GOVERNOR JEFF COLYER, M.D.
JACKIE McCLASKEY, SECRETARY OF AGRICULTURE

September 7, 2018

SHARON SPENCE
4730 BLACKJACK ROAD
ST GEORGE KS 66535

Re: Pending New Application, File No. 50,104

Dear Sir or Madam:

This is to advise you that Pottawatomie RWD #1 has filed the application referred to above for a permit to appropriate 34 million gallons (104.34 acre-feet) of groundwater per calendar year for municipal use to be diverted at a maximum rate of 800 gallons per minute. The proposed point of diversion is a new well located as follows:

In the Southeast Quarter of the Northwest Quarter of the Southeast Quarter of Section 32, in Township 9 South, Range 9 East, Pottawatomie County, Kansas.

A site map is attached for your review. Records in this office indicate that you may have a well or wells in this vicinity and you are being notified of receipt of this application in order that you may be fully informed of the proposed location of the applicant's point of diversion and proposed use of water. Consideration will be given to comments or other information which you desire to submit to this office **within 15 days** from the date of this letter.

If you have any questions or comments, you may also contact me at (785) 296-3495. If you call, please reference the file number so I can help you more efficiently.

Sincerely,

A handwritten signature in black ink, appearing to read "Doug Schemm".

Douglas W. Schemm
Environmental Scientist
Topeka Field Office

Enclosure

pc: Pottawatomie RWD #1

STATE OF KANSAS

DEPARTMENT OF AGRICULTURE
DIVISION OF WATER RESOURCES
TOPEKA FIELD OFFICE
6531 SE FORBES AVE., SUITE B
TOPEKA, KS 66619



PHONE: (785) 296-5733
FAX: (785) 296-8298
www.agriculture.ks.gov

GOVERNOR JEFF COLYER, M.D.
JACKIE McCLASKEY, SECRETARY OF AGRICULTURE

September 7, 2018

SIDNEY CATTERSON
4740 BLACKJACK ROAD
ST GEORGE KS 66535

Re: Pending New Application, File No. 50,104

Dear Sir or Madam:

This is to advise you that Pottawatomie RWD #1 has filed the application referred to above for a permit to appropriate 34 million gallons (104.34 acre-feet) of groundwater per calendar year for municipal use to be diverted at a maximum rate of 800 gallons per minute. The proposed point of diversion is a new well located as follows:

In the Southeast Quarter of the Northwest Quarter of the Southeast Quarter of Section 32, in Township 9 South, Range 9 East, Pottawatomie County, Kansas.

A site map is attached for your review. Records in this office indicate that you may have a well or wells in this vicinity and you are being notified of receipt of this application in order that you may be fully informed of the proposed location of the applicant's point of diversion and proposed use of water. Consideration will be given to comments or other information which you desire to submit to this office **within 15 days** from the date of this letter.

If you have any questions or comments, you may also contact me at (785) 296-3495. If you call, please reference the file number so I can help you more efficiently.

Sincerely,

Douglas W. Schemm
Environmental Scientist
Topeka Field Office

Enclosure

pc: Pottawatomie RWD #1

STATE OF KANSAS

DEPARTMENT OF AGRICULTURE
DIVISION OF WATER RESOURCES
TOPEKA FIELD OFFICE
6531 SE FORBES AVE., SUITE B
TOPEKA, KS 66619



PHONE: (785) 296-5733
FAX: (785) 296-8298
www.agriculture.ks.gov

GOVERNOR JEFF COLYER, M.D.
JACKIE McCLASKEY, SECRETARY OF AGRICULTURE

September 7, 2018

EDWIN HODGES
4455 BLACKJACK ROAD
ST GEORGE KS 66535

Re: Pending New Application, File No. 50,104

Dear Sir or Madam:

This is to advise you that Pottawatomie RWD #1 has filed the application referred to above for a permit to appropriate 34 million gallons (104.34 acre-feet) of groundwater per calendar year for municipal use to be diverted at a maximum rate of 800 gallons per minute. The proposed point of diversion is a new well located as follows:

In the Southeast Quarter of the Northwest Quarter of the Southeast Quarter of Section 32, in Township 9 South, Range 9 East, Pottawatomie County, Kansas.

A site map is attached for your review. Records in this office indicate that you may have a well or wells in this vicinity and you are being notified of receipt of this application in order that you may be fully informed of the proposed location of the applicant's point of diversion and proposed use of water. Consideration will be given to comments or other information which you desire to submit to this office **within 15 days** from the date of this letter.

If you have any questions or comments, you may also contact me at (785) 296-3495. If you call, please reference the file number so I can help you more efficiently.

Sincerely,

Douglas W. Schemm
Environmental Scientist
Topeka Field Office

Enclosure

pc: Pottawatomie RWD #1

STATE OF KANSAS

DEPARTMENT OF AGRICULTURE
DIVISION OF WATER RESOURCES
TOPEKA FIELD OFFICE
6531 SE FORBES AVE., SUITE B
TOPEKA, KS 66619



PHONE: (785) 296-5733
FAX: (785) 296-8298
www.agriculture.ks.gov

GOVERNOR JEFF COLYER, M.D.
JACKIE McCLASKEY, SECRETARY OF AGRICULTURE

September 7, 2018

JOSE IZAGUIRRE
4825 BLACKJACK ROAD
ST GEORGE KS 66535

Re: Pending New Application, File No. 50,104

Dear Sir or Madam:

This is to advise you that Pottawatomie RWD #1 has filed the application referred to above for a permit to appropriate 34 million gallons (104.34 acre-feet) of groundwater per calendar year for municipal use to be diverted at a maximum rate of 800 gallons per minute. The proposed point of diversion is a new well located as follows:

In the Southeast Quarter of the Northwest Quarter of the Southeast Quarter of Section 32, in Township 9 South, Range 9 East, Pottawatomie County, Kansas.

A site map is attached for your review. Records in this office indicate that you may have a well or wells in this vicinity and you are being notified of receipt of this application in order that you may be fully informed of the proposed location of the applicant's point of diversion and proposed use of water. Consideration will be given to comments or other information which you desire to submit to this office **within 15 days** from the date of this letter.

If you have any questions or comments, you may also contact me at (785) 296-3495. If you call, please reference the file number so I can help you more efficiently.

Sincerely,

Douglas W. Schemm
Environmental Scientist
Topeka Field Office

Enclosure

pc: Pottawatomie RWD #1

STATE OF KANSAS

DEPARTMENT OF AGRICULTURE
DIVISION OF WATER RESOURCES
TOPEKA FIELD OFFICE
6531 SE FORBES AVE., SUITE B
TOPEKA, KS 66619



PHONE: (785) 296-5733
FAX: (785) 296-8298
www.agriculture.ks.gov

GOVERNOR JEFF COLYER, M.D.
JACKIE McCLASKEY, SECRETARY OF AGRICULTURE

September 7, 2018

FAE PIPER
4895 BLACKJACK ROAD
ST GEORGE KS 66535

Re: Pending New Application, File No. 50,104

Dear Sir or Madam:

This is to advise you that Pottawatomie RWD #1 has filed the application referred to above for a permit to appropriate 34 million gallons (104.34 acre-feet) of groundwater per calendar year for municipal use to be diverted at a maximum rate of 800 gallons per minute. The proposed point of diversion is a new well located as follows:

In the Southeast Quarter of the Northwest Quarter of the Southeast Quarter of Section 32, in Township 9 South, Range 9 East, Pottawatomie County, Kansas.

A site map is attached for your review. Records in this office indicate that you may have a well or wells in this vicinity and you are being notified of receipt of this application in order that you may be fully informed of the proposed location of the applicant's point of diversion and proposed use of water. Consideration will be given to comments or other information which you desire to submit to this office **within 15 days** from the date of this letter.

If you have any questions or comments, you may also contact me at (785) 296-3495. If you call, please reference the file number so I can help you more efficiently.

Sincerely,

Douglas W. Schemm
Environmental Scientist
Topeka Field Office

Enclosure

pc: Pottawatomie RWD #1

STATE OF KANSAS

DEPARTMENT OF AGRICULTURE
DIVISION OF WATER RESOURCES
TOPEKA FIELD OFFICE
6531 SE FORBES AVE., SUITE B
TOPEKA, KS 66619



PHONE: (785) 296-5733
FAX: (785) 296-8298
www.agriculture.ks.gov

GOVERNOR JEFF COLYER, M.D.
JACKIE McCLASKEY, SECRETARY OF AGRICULTURE

September 7, 2018

KEN PIPER
4915 BLACKJACK ROAD
ST GEORGE KS 66535

Re: Pending New Application, File No. 50,104

Dear Sir or Madam:

This is to advise you that Pottawatomie RWD #1 has filed the application referred to above for a permit to appropriate 34 million gallons (104.34 acre-feet) of groundwater per calendar year for municipal use to be diverted at a maximum rate of 800 gallons per minute. The proposed point of diversion is a new well located as follows:

In the Southeast Quarter of the Northwest Quarter of the Southeast Quarter of Section 32, in Township 9 South, Range 9 East, Pottawatomie County, Kansas.

A site map is attached for your review. Records in this office indicate that you may have a well or wells in this vicinity and you are being notified of receipt of this application in order that you may be fully informed of the proposed location of the applicant's point of diversion and proposed use of water. Consideration will be given to comments or other information which you desire to submit to this office **within 15 days** from the date of this letter.

If you have any questions or comments, you may also contact me at (785) 296-3495. If you call, please reference the file number so I can help you more efficiently.

Sincerely,

Douglas W. Schemm
Environmental Scientist
Topeka Field Office

Enclosure

pc: Pottawatomie RWD #1

DEPARTMENT OF AGRICULTURE
DIVISION OF WATER RESOURCES
TOPEKA FIELD OFFICE
6531 SE FORBES AVE., SUITE B
TOPEKA, KS 66619

STATE OF KANSAS



PHONE: (785) 296-5733
FAX: (785) 296-8298
www.agriculture.ks.gov

GOVERNOR JEFF COLYER, M.D.
JACKIE McCLASKEY, SECRETARY OF AGRICULTURE

September 7, 2018

VIRGINIA EDGEMON
4945 BLACKJACK ROAD
ST GEORGE KS 66535

Re: Pending New Application, File No. 50,104

Dear Sir or Madam:

This is to advise you that Pottawatomie RWD #1 has filed the application referred to above for a permit to appropriate 34 million gallons (104.34 acre-feet) of groundwater per calendar year for municipal use to be diverted at a maximum rate of 800 gallons per minute. The proposed point of diversion is a new well located as follows:

In the Southeast Quarter of the Northwest Quarter of the Southeast Quarter of Section 32, in Township 9 South, Range 9 East, Pottawatomie County, Kansas.

A site map is attached for your review. Records in this office indicate that you may have a well or wells in this vicinity and you are being notified of receipt of this application in order that you may be fully informed of the proposed location of the applicant's point of diversion and proposed use of water. Consideration will be given to comments or other information which you desire to submit to this office **within 15 days** from the date of this letter.

If you have any questions or comments, you may also contact me at (785) 296-3495. If you call, please reference the file number so I can help you more efficiently.

Sincerely,

Douglas W. Schemm
Environmental Scientist
Topeka Field Office

Enclosure

pc: Pottawatomie RWD #1

DEPARTMENT OF AGRICULTURE
DIVISION OF WATER RESOURCES
TOPEKA FIELD OFFICE
6531 SE FORBES AVE., SUITE B
TOPEKA, KS 66619

STATE OF KANSAS



PHONE: (785) 296-5733
FAX: (785) 296-8298
www.agriculture.ks.gov

GOVERNOR JEFF COLYER, M.D.
JACKIE McCLASKEY, SECRETARY OF AGRICULTURE

September 7, 2018

DAVID CISNEY
4975 BLACKJACK ROAD
ST GEORGE KS 66535

Re: Pending New Application, File No. 50,104

Dear Sir or Madam:

This is to advise you that Pottawatomie RWD #1 has filed the application referred to above for a permit to appropriate 34 million gallons (104.34 acre-feet) of groundwater per calendar year for municipal use to be diverted at a maximum rate of 800 gallons per minute. The proposed point of diversion is a new well located as follows:

In the Southeast Quarter of the Northwest Quarter of the Southeast Quarter of Section 32, in Township 9 South, Range 9 East, Pottawatomie County, Kansas.

A site map is attached for your review. Records in this office indicate that you may have a well or wells in this vicinity and you are being notified of receipt of this application in order that you may be fully informed of the proposed location of the applicant's point of diversion and proposed use of water. Consideration will be given to comments or other information which you desire to submit to this office **within 15 days** from the date of this letter.

If you have any questions or comments, you may also contact me at (785) 296-3495. If you call, please reference the file number so I can help you more efficiently.

Sincerely,

Douglas W. Schemm
Environmental Scientist
Topeka Field Office

Enclosure

pc: Pottawatomie RWD #1

DEPARTMENT OF AGRICULTURE
DIVISION OF WATER RESOURCES
TOPEKA FIELD OFFICE
6531 SE FORBES AVE., SUITE B
TOPEKA, KS 66619

STATE OF KANSAS



PHONE: (785) 296-5733
FAX: (785) 296-8298
www.agriculture.ks.gov

GOVERNOR JEFF COLYER, M.D.
JACKIE McCLASKEY, SECRETARY OF AGRICULTURE

September 7, 2018

DENNIS KUEHLER
12540 SCHOOL CREEK ROAD
ST GEORGE KS 66535

Re: Pending New Application, File No. 50,104

Dear Sir or Madam:

This is to advise you that Pottawatomie RWD #1 has filed the application referred to above for a permit to appropriate 34 million gallons (104.34 acre-feet) of groundwater per calendar year for municipal use to be diverted at a maximum rate of 800 gallons per minute. The proposed point of diversion is a new well located as follows:

In the Southeast Quarter of the Northwest Quarter of the Southeast Quarter of Section 32, in Township 9 South, Range 9 East, Pottawatomie County, Kansas.

A site map is attached for your review. Records in this office indicate that you may have a well or wells in this vicinity and you are being notified of receipt of this application in order that you may be fully informed of the proposed location of the applicant's point of diversion and proposed use of water. Consideration will be given to comments or other information which you desire to submit to this office **within 15 days** from the date of this letter.

If you have any questions or comments, you may also contact me at (785) 296-3495. If you call, please reference the file number so I can help you more efficiently.

Sincerely,

A handwritten signature in cursive script, appearing to read 'Doug Schemm'.

Douglas W. Schemm
Environmental Scientist
Topeka Field Office

Enclosure

pc: Pottawatomie RWD #1

STATE OF KANSAS

DEPARTMENT OF AGRICULTURE
DIVISION OF WATER RESOURCES
TOPEKA FIELD OFFICE
6531 SE FORBES AVE., SUITE B
TOPEKA, KS 66619



PHONE: (785) 296-5733
FAX: (785) 296-8298
www.agriculture.ks.gov

GOVERNOR JEFF COLYER, M.D.
JACKIE McCLASKEY, SECRETARY OF AGRICULTURE

September 7, 2018

JOSHUA SCHROEDER
12450 SCHOOL CREEK ROAD
ST GEORGE KS 66535

Re: Pending New Application, File No. 50,104

Dear Sir or Madam:


This is to advise you that Pottawatomie RWD #1 has filed the application referred to above for a permit to appropriate 34 million gallons (104.34 acre-feet) of groundwater per calendar year for municipal use to be diverted at a maximum rate of 800 gallons per minute. The proposed point of diversion is a new well located as follows:

In the Southeast Quarter of the Northwest Quarter of the Southeast Quarter of Section 32, in Township 9 South, Range 9 East, Pottawatomie County, Kansas.

A site map is attached for your review. Records in this office indicate that you may have a well or wells in this vicinity and you are being notified of receipt of this application in order that you may be fully informed of the proposed location of the applicant's point of diversion and proposed use of water. Consideration will be given to comments or other information which you desire to submit to this office **within 15 days** from the date of this letter.

If you have any questions or comments, you may also contact me at (785) 296-3495. If you call, please reference the file number so I can help you more efficiently.

Sincerely,


Douglas W. Schemm
Environmental Scientist
Topeka Field Office

Enclosure

pc: Pottawatomie RWD #1

STATE OF KANSAS

DEPARTMENT OF AGRICULTURE
DIVISION OF WATER RESOURCES
TOPEKA FIELD OFFICE
6531 SE FORBES AVE., SUITE B
TOPEKA, KS 66619



PHONE: (785) 296-5733
FAX: (785) 296-8298
www.agriculture.ks.gov

GOVERNOR JEFF COLYER, M.D.
JACKIE McCLASKEY, SECRETARY OF AGRICULTURE

September 7, 2018

QUENTIN OUELLETTE
12490 SCHOOL CREEK ROAD
ST GEORGE KS 66535

Re: Pending New Application, File No. 50,104

Dear Sir or Madam:

This is to advise you that Pottawatomie RWD #1 has filed the application referred to above for a permit to appropriate 34 million gallons (104.34 acre-feet) of groundwater per calendar year for municipal use to be diverted at a maximum rate of 800 gallons per minute. The proposed point of diversion is a new well located as follows:

In the Southeast Quarter of the Northwest Quarter of the Southeast Quarter of Section 32, in Township 9 South, Range 9 East, Pottawatomie County, Kansas.

A site map is attached for your review. Records in this office indicate that you may have a well or wells in this vicinity and you are being notified of receipt of this application in order that you may be fully informed of the proposed location of the applicant's point of diversion and proposed use of water. Consideration will be given to comments or other information which you desire to submit to this office **within 15 days** from the date of this letter.

If you have any questions or comments, you may also contact me at (785) 296-3495. If you call, please reference the file number so I can help you more efficiently.

Sincerely,

Douglas W. Schemm
Environmental Scientist
Topeka Field Office

Enclosure

pc: Pottawatomie RWD #1

STATE OF KANSAS

DEPARTMENT OF AGRICULTURE
DIVISION OF WATER RESOURCES
TOPEKA FIELD OFFICE
6531 SE FORBES AVE., SUITE B
TOPEKA, KS 66619



PHONE: (785) 296-5733
FAX: (785) 296-8298
www.agriculture.ks.gov

GOVERNOR JEFF COLYER, M.D.
JACKIE McCLASKEY, SECRETARY OF AGRICULTURE

September 7, 2018

WILLIAM ROBERSON
12520 SCHOOL CREEK ROAD
ST GEORGE KS 66535

Re: Pending New Application, File No. 50,104

Dear Sir or Madam:

This is to advise you that Pottawatomie RWD #1 has filed the application referred to above for a permit to appropriate 34 million gallons (104.34 acre-feet) of groundwater per calendar year for municipal use to be diverted at a maximum rate of 800 gallons per minute. The proposed point of diversion is a new well located as follows:

In the Southeast Quarter of the Northwest Quarter of the Southeast Quarter of Section 32, in Township 9 South, Range 9 East, Pottawatomie County, Kansas.

A site map is attached for your review. Records in this office indicate that you may have a well or wells in this vicinity and you are being notified of receipt of this application in order that you may be fully informed of the proposed location of the applicant's point of diversion and proposed use of water. Consideration will be given to comments or other information which you desire to submit to this office **within 15 days** from the date of this letter.

If you have any questions or comments, you may also contact me at (785) 296-3495. If you call, please reference the file number so I can help you more efficiently.

Sincerely,

A handwritten signature in cursive script, appearing to read "Doug Schemm".

Douglas W. Schemm
Environmental Scientist
Topeka Field Office

Enclosure

pc: Pottawatomie RWD #1

DEPARTMENT OF AGRICULTURE
DIVISION OF WATER RESOURCES
TOPEKA FIELD OFFICE
6531 SE FORBES AVE., SUITE B
TOPEKA, KS 66619

STATE OF KANSAS



PHONE: (785) 296-5733
FAX: (785) 296-8298
www.agriculture.ks.gov

GOVERNOR JEFF COLYER, M.D.
JACKIE McCLASKEY, SECRETARY OF AGRICULTURE

September 7, 2018

JERRY & LINDA BORTH
11880 BIG SKY LANE
ST GEORGE KS 66535-9664

Re: Pending New Application, File No. 50,104

Dear Sir or Madam:

This is to advise you that Pottawatomie RWD #1 has filed the application referred to above for a permit to appropriate 34 million gallons (104.34 acre-feet) of groundwater per calendar year for municipal use to be diverted at a maximum rate of 800 gallons per minute. The proposed point of diversion is a new well located as follows:

In the Southeast Quarter of the Northwest Quarter of the Southeast Quarter of Section 32, in Township 9 South, Range 9 East, Pottawatomie County, Kansas.

A site map is attached for your review. Records in this office indicate that you may have a well or wells in this vicinity and you are being notified of receipt of this application in order that you may be fully informed of the proposed location of the applicant's point of diversion and proposed use of water. Consideration will be given to comments or other information which you desire to submit to this office **within 15 days** from the date of this letter.

If you have any questions or comments, you may also contact me at (785) 296-3495. If you call, please reference the file number so I can help you more efficiently.

Sincerely,

Douglas W. Schemm
Environmental Scientist
Topeka Field Office

Enclosure

pc: Pottawatomie RWD #1



KANSAS DEPARTMENT OF AGRICULTURE
Jackie McClaskey, Secretary of Agriculture

DIVISION OF WATER RESOURCES
David W. Barfield, Chief Engineer

071

File Number 59104
This item to be completed by the Division of Water Resources.

WATER RESOURCES
RECEIVED

**APPLICATION FOR PERMIT TO
APPROPRIATE WATER FOR BENEFICIAL USE**

Filing Fee Must Accompany the Application
(Please refer to Fee Schedule attached to this application form.)

AUG 10 2018
9:57
KS DEPT OF AGRICULTURE

To the Chief Engineer of the Division of Water Resources, Kansas Department of Agriculture,
1320 Research Park Drive, Manhattan, KS 66502:

1. Name of Applicant (Please Print): POTTAWATOMIE RWD 01
Address: PO BOX 233
City: WAMEGO State: KS Zip Code 66547-0233
Telephone Number: (785) 456-4610 potttrwd1@gmail.com

2. The source of water is: surface water in _____ (stream)
OR groundwater in VERMILLION CREEK BASIN (drainage basin)

Certain streams in Kansas have minimum target flows established by law or may be subject to administration when water is released from storage for use by water assurance district members. If your application is subject to these regulations on the date we receive your application, you will be sent the appropriate form to complete and return to the Division of Water Resources.

3. The maximum quantity of water desired is 104.34 acre-feet OR 34 MILLION gallons per calendar year,
to be diverted at a maximum rate of 800 gallons per minute OR _____ cubic feet per second.

Once your application has been assigned a priority, the requested maximum rate of diversion and maximum requested quantity of water under that priority number can **NOT** be increased. Please be certain your requested maximum rate of diversion and maximum quantity of water are appropriate and reasonable for your proposed project and are in agreement with the Division of Water Resources' requirements.

4. The water is intended to be appropriated for (Check use intended):
(a) Artificial Recharge (b) Irrigation (c) Recreational (d) Water Power
(e) Industrial (f) Municipal (g) Stockwatering (h) Sediment Control
(i) Domestic (j) Dewatering (k) Hydraulic Dredging (l) Fire Protection
(m) Thermal Exchange (n) Contamination Remediation

YOU **MUST** COMPLETE AND ATTACH ADDITIONAL DIVISION OF WATER RESOURCES FORM(S) PROVIDING INFORMATION TO

For Office Use Only:
F.O. 1 GMD 2 Meets K.A.R. 5-3-1 (YES/NO) Use MUN Source G/S County PT By KAB Date 8/10/18
Code REG REV Fee \$ 300 TR # _____ Receipt Date 8/10/18 Check # 10437

SCANNED 8/10/2018 WLM

5. The location of the proposed wells, pump sites or other works for diversion of water is:

Note: For the application to be accepted, the point of diversion location must be described to at least a 10 acre tract, unless you specifically request a 60 day period of time in which to locate the site within a specifically described, minimal legal quarter section of land.

- (A) One in the SE quarter of the NW quarter of the SE quarter of Section 32, more particularly described as being near a point 1,401 feet North and 1,877 feet West of the Southeast corner of said section, in Township 9 South, Range 9 EAST, POTTAWATOMIE County, Kansas.
- (B) One in the _____ quarter of the _____ quarter of the _____ quarter of Section _____, more particularly described as being near a point _____ feet North and _____ feet West of the Southeast corner of said section, in Township _____ South, Range _____ East/West (circle one), _____ County, Kansas.
- (C) One in the _____ quarter of the _____ quarter of the _____ quarter of Section _____, more particularly described as being near a point _____ feet North and _____ feet West of the Southeast corner of said section, in Township _____ South, Range _____ East/West (circle one), _____ County, Kansas.
- (D) One in the _____ quarter of the _____ quarter of the _____ quarter of Section _____, more particularly described as being near a point _____ feet North and _____ feet West of the Southeast corner of said section, in Township _____ South, Range _____ East/West (circle one), _____ County, Kansas.

If the source of supply is groundwater, a separate application shall be filed for each proposed well or battery of wells, except that a single application may include up to four wells within a circle with a quarter (1/4) mile radius in the same local source of supply which do not exceed a maximum diversion rate of 20 gallons per minute per well.


A battery of wells is defined as two or more wells connected to a common pump by a manifold; or not more than four wells in the same local source of supply within a 300 foot radius circle which are being operated by pumps not to exceed a total maximum diversion rate of 800 gallons per minute and which supply water to a common distribution system.

6. The owner of the point of diversion, if other than the applicant is (please print):

(name, address and telephone number)

You must provide evidence of legal access to, or control of, the point of diversion from the landowner or the landowner's authorized representative. Provide a copy of a recorded deed, lease, easement or other document with this application. In lieu thereof, you may sign the following sworn statement:

I have legal access to, or control of, the point of diversion described in this application from the landowner or the landowner's authorized representative. I declare under penalty of perjury that the foregoing is true and correct.

Executed on August 9, 2018 . 
Applicant's Signature

7. The proposed project for diversion of water will consist of ONE WELL OR BATTERY

(number of wells, pumps or dams, etc.)

and (was)(will be) completed (by) SUMMER 2018

(Month/Day/Year - each was or will be completed)

WATER RESOURCES RECEIVED

8. The first actual application of water for the proposed beneficial use was or is estimated to be SUMMER 2018

AUG 10 2018 (Mo/Day/Year)

9. Will pesticide, fertilizer, or other foreign substance be injected into the water pumped from the diversion works?
 Yes No If "yes", a check valve shall be required.

All chemigation safety requirements must be met including a chemigation permit and reporting requirements.

10. If you are planning to impound water, please contact the Division of Water Resources for assistance, prior to submitting the application. Please attach a reservoir area capacity table and inform us of the total acres of surface drainage area above the reservoir.

Have you also made an application for a permit for construction of this dam and reservoir with the Division of Water Resources? Yes No

- If yes, show the Water Structures permit number here _____
- If no, explain here why a Water Structures permit is not required _____

GROUNDWATER WELL

11. The application must be supplemented by a U.S.G.S. topographic map, aerial photograph or a detailed plat showing the following information. On the topographic map, aerial photograph, or plat, identify the center of the section, the section lines or the section corners and show the appropriate section, township and range numbers. Also, please show the following information:

- (a) The location of the proposed point(s) of diversion (wells, stream-bank installations, dams, or other diversion works) should be plotted as described in Paragraph No. 5 of the application, showing the North-South distance and the East-West distance from a section line or southeast corner of section.
- (b) If the application is for groundwater, please show the location of any existing water wells of any kind within 1/2 mile of the proposed well or wells. Identify each existing well as to its use and furnish the name and mailing address of the property owner or owners. If there are no wells within 1/2 mile, please advise us.
- (c) If the application is for surface water, the names and addresses of the landowner(s) 1/2 mile downstream and 1/2 mile upstream from your property lines must be shown.
- (d) The location of the proposed place of use should be shown by crosshatching on the topographic map, aerial photograph or plat.
- (e) Show the location of the pipelines, canals, reservoirs or other facilities for conveying water from the point of diversion to the place of use.

A 7.5 minute U.S.G.S. topographic map may be obtained by providing the section, township and range numbers to: Kansas Geological Survey, 1930 Constant, Campus West, University of Kansas, Lawrence, Kansas 66047.

12. List any application, appropriation of water, water right, or vested right file number that covers the same diversion points or any of the same place of use described in this application. Also list any other recent modifications made to existing permits or water rights in conjunction with the filing of this application.

MULTIPLE OVERLAPPING MUN FILES IN PLACE OF USE

WATER RESOURCES RECEIVED

AUG 10 2018

KS DEPT OF AGRICULTURE

13. Furnish the following well information if the proposed appropriation is for the use of groundwater. If the well has not been completed, give information obtained from test holes, if available.

Information below is from: Test holes Well as completed Drillers log attached

Well location as shown in paragraph No.	(A)	(B)	(C)	(D)
Date Drilled	_____	_____	_____	_____
Total depth of well	_____	_____	_____	_____
Depth to water bearing formation	_____	_____	_____	_____
Depth to static water level	_____	_____	_____	_____
Depth to bottom of pump intake pipe	_____	_____	_____	_____

14. The relationship of the applicant to the proposed place where the water will be used is that of OWNER
(owner, tenant, agent or otherwise)

15. The owner(s) of the property where the water is used, if other than the applicant, is (please print):

(name, address and telephone number)

(name, address and telephone number)

16. The undersigned states that the information set forth above is true to the best of his/her knowledge and that this application is submitted in good faith.

Dated at _____, Kansas, this _____ day of _____, 2018.
(month) (year)

Jay Allen
(Applicant Signature)

APPLICANT(S) SOCIAL SECURITY IDENTIFICATION NUMBER(S)

By Jay Allen
(Agent or Officer Signature)

48-0830634
and/or
APPLICANT(S) TAXPAYER I.D. NO.(S)

(Agent or Officer - Please Print)

Assisted by DWS TOPEKA FO
(office/title)

WATER RESOURCES
Date 7/16/2018
RECEIVED
AUG 10 2018
KS DEPT OF AGRICULTURE

SCANNED

Applicant's Name POTTAWATOMIE RWD 01
(Please Print)

MUNICIPAL (PUBLIC WATER SUPPLY) APPLICATION SUPPLEMENTAL INFORMATION SHEET

Application File Number

(assigned by DWR)

SECTION 1: PRESENT WATER USE SUMMARY (IF NO PREVIOUS MUNICIPAL WATER USE HAS BEEN UTILIZED, PROCEED TO SECTION 3)

NOTE: WORKSHEET FOR WATER PUMPED, PURCHASED, AND SOLD BY YOUR WATER DISTRIBUTION SYSTEM.

Column 1	Column 2	Column 3	Column 4	Column 5	Column 6	Column 7
Raw Water Diverted Under Your Rights	Water Purchased From All Sources	Water Sold to Other Public Water Suppliers	Water Sold to Your Industrial, Stock, and Bulk Customers	Water Sold to Your Residential and Commercial Customers	Other Metered Water	Remaining Water Used (See Below Explanation)
210,826	92,071	2,089	28,403	213,215	684	58,506
TOTAL WATER = Columns 1 + 2		ACCOUNTED FOR WATER = Columns 3 + 4 + 5 + 6				UNACCOUNTED FOR WATER

UNACCOUNTED FOR WATER = TOTAL WATER - ACCOUNTED FOR WATER

- Column 1: The amount of raw water diverted from all of your points of diversion.
- Column 2: The amount of water purchased wholesale from all other public water supply systems or the Kansas Water Office.
- Column 3: The amount of water sold wholesale to all other public water supply systems.
- Column 4: The amount of water sold retail to all industrial, pasture, stockwater, feedlot, and bulk water service connections. Include the amount of water sold to all farmsteads using at least 200,000 gallons of water per year.
- Column 5: The amount of water sold retail to your residential and commercial customers and to industries and farmsteads using less than 200,000 gallons of water per year.
- Column 6: The amount of water used that is metered at individual service connections and supplied free, such as for public service, treatment processes, and connections receiving free water.
- Column 7: The amount of remaining water used. The gallons reported in this column are found by adding the numbers in Columns 1 and 2 and subtracting the numbers in Columns 3, 4, 5, and 6.

UNACCOUNTED FOR WATER

Use the following to calculate your distribution system's Unaccounted For Water:

Start with the amount in Column 1 and add the amount in Column 2, then subtract the amounts in Columns 3, 4, 5, and 6 leaving an amount of water representing your unaccounted for water to enter in Column 7.

Use the following to calculate the percent Unaccounted For Water versus the Total Water of your system:

$$\text{Percent Unaccounted For Water} = \frac{\text{Unaccounted For Water}}{\text{Total Water (Columns 1,2)}} \times 100$$

If this number exceeds 20%, please explain the large amount of unaccounted for water and describe any steps being taken to reduce it.

WATER RESOURCES RECEIVED
 AUG 10 2018
 KANSAS DEPT OF AGRICULTURE

SCANNED

SECTION 2: PAST WATER USE

COMPLETE THE FOLLOWING TABLE FROM YOUR PAST WATER USE RECORDS.

	Column 1	Column 2	Column 3	Column 4	Column 5	Column 6	Column 7
	Raw Water Diverted Under Your Rights	Water Purchased From All Sources	Water Sold to Other Public Water Suppliers	Water Sold to Your Industrial, Stock, and Bulk Customers	Water Sold to Your Residential and Commercial Customers	Other Metered Water	Remaining Water Used (See Above Explanation)
20 years ago	131,105	0	19,324	10,731	87,670	252	13,127
15 years ago	202,697	0	6,135	19,956	170,595	1,603	4,408
10 years ago	292,809	0	4,900	33,365	199,069	708	54,767
5 years ago	244,078	0	3,993	31,251	172,404	826	34,784
	TOTAL WATER = Columns 1 + 2		ACCOUNTED FOR WATER = Columns 3 + 4 + 5 + 6				UNACCOUNTED FOR WATER

SECTION 3: PROJECTED FUTURE WATER NEEDS

PLEASE COMPLETE THE FOLLOWING TABLE SHOWING YOUR FUTURE WATER REQUIREMENTS FOR THE NEXT 20 YEARS:

	Column 1	Column 2	Column 3	Column 4	Column 5	Column 6	Column 7
	Raw Water Diverted Under Your Rights	Water Purchased From All Sources	Water Sold to Other Public Water Suppliers	Water Sold to Your Industrial, Stock, and Bulk Customers	Water Sold to Your Residential and Commercial Customers	Other Metered Water	Remaining Water Used (See Explanation on other side)
Year 5	250,500	115,000	4,000	32,000	265,000	700	65,000
Year 10	275,000	120,000	6,000	35,000	281,000	700	66,000
Year 15	300,000	140,200	8,000	38,000	314,000	700	70,000
Year 20	350,500	160,000	10,000	40,000	361,500	700	72,000
TOTAL WATER = Columns 1 + 2			ACCOUNTED FOR WATER = Columns 3 + 4 + 5 + 6				UNACCOUNTED FOR WATER

SECTION 4: POPULATION AND SERVICE CONNECTIONS

ESTIMATE THE NUMBER OF PERSONS DIRECTLY SERVED BY YOUR WATER DISTRIBUTION SYSTEM

PAST POPULATION - PROVIDE INFORMATION BELOW:
(CENSUS BUREAU INFORMATION)

LAST 20 YEARS	POPULATION
20 years ago	998
15 years ago	1773
10 years ago	2114
5 years ago	2031
Last Year	7874

PROJECTED FUTURE POPULATION

ESTIMATE FUTURE POPULATION AND SUBSTANTIATE NUMBERS ON SEPARATE ATTACHMENTS

NEXT 20 YEARS	POPULATION
Year 5	9074
Year 10	11200
Year 15	13100
Year 20	15200

Provide number of current active service connections:

2588 Residential 0 Industrial _____ Other (specify) _____
90 Commercial 28 Pasture/ Stockwater/ Feedlot 2706 Total

SECTION 5: PRESENT GALLONS PER PERSON PER DAY

CALCULATE YOUR GALLONS PER PERSON PER DAY

Water in Columns 5, 6, and 7 ÷ Population ÷ 365 Days/Year = Gallons per Person per Day

272,405 ÷ 7874 ÷ 365 Days/Year = 94.78 GALLONS PER PERSON PER DAY.
 Amount of water in Columns 5, 6, and 7 of Section 1 Population from Last Year of Section 4

SECTION 6: AREA TO BE SERVED

Describe the area to be served or provide the legal description of the location where the water is to be used including any other city of water supply system (i.e. Rural Water District): SAME AS EXISTING

You may attach additional information you believe will assist in informing the Division of the need for your request.

WATER RESOURCES RECEIVED
 AUG 10 2018
 KS DEPT OF AGRICULTURE

SCANNED

50,104

STATE OF KANSAS

DEPARTMENT OF AGRICULTURE
1320 RESEARCH PARK DRIVE
MANHATTAN, KS 66502
PHONE: (785) 564-6700
FAX: (785) 564-6777



900 SW JACKSON, ROOM 456
TOPEKA, KS 66612
PHONE: (785) 296-3556
www.agriculture.ks.gov

GOVERNOR JEFF COLYER, M.D.
JACKIE McCLASKEY, SECRETARY OF AGRICULTURE

8/13/2018

POTTAWATOMIE RWD 1
PO BOX 233
WAMEGO, KS 66547

RE: Application, File No. **50104**

Dear Sir or Madam:

The Division of Water Resources (Division) has received your application for a permit to appropriate water for beneficial use. Your application has been assigned the file number referenced above. Please be aware that the Division may have a large number of pending applications on hand at times and makes every attempt to process them in the order in which they are received. You will be contacted if additional information is required.

Please note, this letter only acknowledges receipt of your application and does not guarantee approval. In accordance with the provisions of the Kansas Water Appropriation Act, the use of water as proposed prior to approval of the application is unlawful.

Additional information about the process may be found on our website at agriculture.ks.gov/divisions-programs/dwr. If you have any other questions, please contact our office at 785-564-6640 or your local Topeka Field Office at 785-296-5733. If you call, please reference the file number so we can help you more efficiently.

Sincerely,

A handwritten signature in cursive script that reads "Kristen A. Baum".

Kristen A. Baum
New Application Unit Supervisor
Division of Water Resources

SCANNED