

NOTICE

This scan only represents the application as filed. The information contained herein meets the requirements of K.A.R. 5-3-1 or K.A.R. 5-5-1, and has been found acceptable for filing in the office of the Chief Engineer. The application should not be considered to be a complete application as per K.A.R. 5-3-1b or K.A.R. 5-5-2a.

THE STATE OF KANSAS



KANSAS DEPARTMENT OF AGRICULTURE
Mike Beam, Acting Secretary of Agriculture

DIVISION OF WATER RESOURCES
David W. Barfield, Chief Engineer

File Number 50248
This item to be completed by the Division of Water Resources.

Water Resources
Received

APPLICATION FOR PERMIT TO APPROPRIATE WATER FOR BENEFICIAL USE

Filing Fee Must Accompany the Application
(Please refer to Fee Schedule attached to this application form)

APR 30 2019
1:00
KS Dept Of Agriculture

*To the Chief Engineer of the Division of Water Resources, Kansas Department of Agriculture,
1320 Research Park Drive, Manhattan, KS 66502:*

1. Name of Applicant (Please Print): KANSAS DEPARTMENT OF WILDLIFE PARKS & TOURISM
Address: ACTIVE DIVERSIONS (TOP) 1020 S KANSAS AVE FL 2
City: TOPEKA State: KS Zip Code 66612-1389
Telephone Number: (620) 699-3372 cell: 785-596-3330 e-mail: brad.niemann@ks.gov

2. The source of water is: surface water in Marais des Cygnes River (stream)
OR groundwater in Marais des Cygnes River (drainage basin)

Certain streams in Kansas have minimum target flows established by law or may be subject to administration when water is released from storage for use by water assurance district members. If your application is subject to these regulations on the date we receive your application, you will be sent the appropriate form to complete and return to the Division of Water Resources.

3. The maximum quantity of water desired is 486 acre-feet OR _____ gallons per calendar year, to be diverted at a maximum rate of 12,000 gallons per minute OR _____ cubic feet per second.

Once your application has been assigned a priority, the requested maximum rate of diversion and maximum requested quantity of water under that priority number can **NOT** be increased. Please be certain your requested maximum rate of diversion and maximum quantity of water are appropriate and reasonable for your proposed project and are in agreement with the Division of Water Resources' requirements.

4. The water is intended to be appropriated for (Check use intended):

(a) <input type="checkbox"/> Artificial Recharge	(b) <input type="checkbox"/> Irrigation	(c) <input checked="" type="checkbox"/> Recreational	(d) <input type="checkbox"/> Water Power
(e) <input type="checkbox"/> Industrial	(f) <input type="checkbox"/> Municipal	(g) <input type="checkbox"/> Stockwatering	(h) <input type="checkbox"/> Sediment Control
(i) <input type="checkbox"/> Domestic	(j) <input type="checkbox"/> Dewatering	(k) <input type="checkbox"/> Hydraulic Dredging	(l) <input type="checkbox"/> Fire Protection
(m) <input type="checkbox"/> Thermal Exchange	(n) <input type="checkbox"/> Contamination Remediation		

YOU **MUST** COMPLETE AND ATTACH ADDITIONAL DIVISION OF WATER RESOURCES FORM(S) PROVIDING INFORMATION TO SUBSTANTIATE YOUR REQUEST FOR THE AMOUNT OF WATER FOR THE INTENDED USE REFERENCED ABOVE.

For Office Use Only:							
F.O. Code	GMD	Meets K.A.R. 5-3-1 (YES/NO)	Use	Source	G/S	County	By
		<input checked="" type="checkbox"/> YES	<u>REC</u>	<u>G/S</u>	<u>OS</u>	<u>OS</u>	<u>DAW</u>
		Fee \$340	TR #	Receipt Date			Date
				<u>4/30/19</u>			<u>4/30/19</u>
							Check #
							<u>Interfund</u>

5/6/2019 CCM

5. The location of the proposed wells, pump sites or other works for diversion of water is:

Note: For the application to be accepted, the point of diversion location must be described to at least a 10 acre tract, unless you specifically request a 60 day period of time in which to locate the site within a specifically described, minimal legal quarter section of land.

- (A) One in the SW quarter of the NW quarter of the SE quarter of Section 1, more particularly described as being near a point 1,800 feet North and 2,490 feet West of the Southeast corner of said section, in Township 18 South, Range 13 East, OSAGE County, Kansas. **(WEST SITE)**
- (B) One in the _____ quarter of the _____ quarter of the _____ quarter of Section _____, more particularly described as being near a point _____ feet North and _____ feet West of the Southeast corner of said section, in Township _____ South, Range _____ East/West (circle one), _____ County, Kansas.
- (C) One in the _____ quarter of the _____ quarter of the _____ quarter of Section _____, more particularly described as being near a point _____ feet North and _____ feet West of the Southeast corner of said section, in Township _____ South, Range _____ East/West (circle one), _____ County, Kansas.
- (D) One in the _____ quarter of the _____ quarter of the _____ quarter of Section _____, more particularly described as being near a point _____ feet North and _____ feet West of the Southeast corner of said section, in Township _____ South, Range _____ East/West (circle one), _____ County, Kansas.

If the source of supply is groundwater, a separate application shall be filed for each proposed well or battery of wells, except that a single application may include up to four wells within a circle with a quarter (1/4) mile radius in the same local source of supply which do not exceed a maximum diversion rate of 20 gallons per minute per well.

A battery of wells is defined as two or more wells connected to a common pump by a manifold; or not more than four wells in the same local source of supply within a 300 foot radius circle which are being operated by pumps not to exceed a total maximum diversion rate of 800 gallons per minute and which supply water to a common distribution system.

6. The owner of the point of diversion, if other than the applicant is (please print):

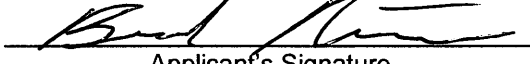
U.S. CORP OF ENGINEERS (MELVERN), MELVERN PROJECT OFFICE, 31051 MELVERN LAKE PKWY, MELVERN, KS 66510-9179

(name, address and telephone number)

(name, address and telephone number)

You must provide evidence of legal access to, or control of, the point of diversion from the landowner or the landowner's authorized representative. Provide a copy of a recorded deed, lease, easement or other document with this application. In lieu thereof, you may sign the following sworn statement:

I have legal access to, or control of, the point of diversion described in this application from the landowner or the landowner's authorized representative. I declare under penalty of perjury that the foregoing is true and correct.

Executed on March 12th, 2019. 
Applicant's Signature

7. The proposed project for diversion of water will consist of ONE PUMP SITE
(number of wells, pumps or dams, etc.)

and (was)(will be) completed (by) FALL 2019
(Month/Day/Year - each was or will be completed)

8. The first actual application of water for the proposed beneficial use was first received on FALL 2019
(Mo/Day/Year)

Received

APR 30 2019

9. Will pesticide, fertilizer, or other foreign substance be injected into the water pumped from the diversion works?

Yes No If "yes", a check valve shall be required.

All chemigation safety requirements must be met including a chemigation permit and reporting requirements.

10. If you are planning to impound water, please contact the Division of Water Resources for assistance, prior to submitting the application. Please attach a reservoir area capacity table and inform us of the total acres of surface drainage area above the reservoir.

Have you also made an application for a permit for construction of this dam and reservoir with the Division of Water Resources? Yes No

- If yes, show the Water Structures permit number here _____
- If no, explain here why a Water Structures permit is not required _____

Proposed Marsh will be reviewed for structures permitting.

11. The application must be supplemented by a U.S.G.S. topographic map, aerial photograph or a detailed plat showing the following information. On the topographic map, aerial photograph, or plat, identify the center of the section, the section lines or the section corners and show the appropriate section, township and range numbers. Also, please show the following information:

- (a) The location of the proposed point(s) of diversion (wells, stream-bank installations, dams, or other diversion works) should be plotted as described in Paragraph No. 5 of the application, showing the North-South distance and the East-West distance from a section line or southeast corner of section.
- (b) If the application is for groundwater, please show the location of any existing water wells of any kind within 1/2 mile of the proposed well or wells. Identify each existing well as to its use and furnish the name and mailing address of the property owner or owners. If there are no wells within 1/2 mile, please advise us.
- (c) If the application is for surface water, the names and addresses of the landowner(s) 1/2 mile downstream and 1/2 mile upstream from your property lines must be shown.
- (d) The location of the proposed place of use should be shown by crosshatching on the topographic map, aerial photograph or plat.
- (e) Show the location of the pipelines, canals, reservoirs or other facilities for conveying water from the point of diversion to the place of use.

A 7.5 minute U.S.G.S. topographic map may be obtained by providing the section, township and range numbers to: Kansas Geological Survey, 1930 Constant, Campus West, University of Kansas, Lawrence, Kansas 66047.

12. List any application, appropriation of water, water right, or vested right file number that covers the same diversion points or any of the same place of use described in this application. Also list any other recent modifications made to existing permits or water rights in conjunction with the filing of this application.

NONE

See supplemental sheet for quantity request.

Water Resources
Received

APR 30 2019

13. Furnish the following well information if the proposed appropriation is for the use of groundwater. If the well has not been completed, give information obtained from test holes, if available.

Information below is from: Test holes Well as completed Drillers log attached

Well location as shown in paragraph No.	(A)	(B)	(C)	(D)
Date Drilled	_____	_____	_____	_____
Total depth of well	_____	_____	_____	_____
Depth to water bearing formation	_____	_____	_____	_____
Depth to static water level	_____	_____	_____	_____
Depth to bottom of pump intake pipe	_____	_____	_____	_____

14. The relationship of the applicant to the proposed place where the water will be used is that of AGENT
(owner, tenant, agent or otherwise)

15. The owner(s) of the property where the water is used, if other than the applicant, is (please print):

U.S. CORP OF ENGINEERS (MELVERN), MELVERN PROJECT OFFICE, 31051 MELVERN LAKE PKWY, MELVERN, KS 66510-9179
(name, address and telephone number)

(name, address and telephone number)

16. The undersigned states that the information set forth above is true to the best of his/her knowledge and that this application is submitted in good faith.

Dated at Osage County, Kansas, this 12th day of March, 2019.
(month) (year)


(Applicant Signature)

By _____
(Agent or Officer Signature)

(Agent or Officer - Please Print)

Assisted by DWS TOPEKA FO Date: 3/11/2019
(office/title)

Water Resources
Received
APR 30 2019
KS Dept Of Agriculture

**RECREATIONAL USE
SUPPLEMENTAL SHEET**

File No. 50248

Name of Applicant (Please Print): KDWP&T _____

1. Please indicate type of recreational use (boating, fishing, swimming, etc.): _____
Wildlife Habitat

2. Please summarize how the water will be used and justify the quantity of water requested: _____

Surface Area of Marsh = 162 acres. Filled to an average depth of 1.5 feet
162 acres x 1.5 feet = 243 acre-feet initial fill.
2 fillings per year = 243 AF x 2 = 486 acre-feet

3. Please complete the following table showing estimated future water requirements:

ESTIMATED FUTURE WATER DIVERTED/STORED	
NEXT 5 YEARS	WATER TO BE DIVERTED (ACRE-FEET OR GALLONS)
Year 1	486 AF
Year 2	
Year 3	
Year 4	
Year 5	486 AF

Please attach any additional information, tables, or curves showing past, present and estimated future water requirements to substantiate the amount of water requested.

4. Please designate the legal description of the location where the water is to be used by providing the fractional part of the Section, Township and Range.

Wildlife Marsh located in Section 1, in Township 18 South, Range 13 East, Osage County, Kansas.

You may attach any additional information you believe will assist in informing the Division of the need for your request.

Water Resources
Received

APR 30 2019

**FORM TO BE USED WHEN APPLICABLE
WHEN FILING AN APPLICATION FOR PERMIT
TO APPROPRIATE WATER FOR BENEFICIAL USE**

The Kansas Legislature has established minimum desirable streamflows for the streams listed below. If your proposed diversion of water is going to be from one of these watercourses or adjacent alluvial aquifers, please complete the back side of this page and submit it along with your application for permit to appropriate water.

Arkansas River
Big Blue River
Chapman Creek
Chikaskia River
Cottonwood River
Delaware River
Little Arkansas River
Little Blue River
Marais des Cygnes River
Medicine Lodge River
Mill Creek (Wabaunsee Co. area)
Neosho River

Ninnescah River
North Fork Ninnescah River
Rattlesnake Creek
Republican River
Saline River
Smoky Hill River
Solomon River
South Fork Ninnescah
Spring River
Walnut River
Whitewater River

Assurance Districts have been formed on the following rivers:

Kansas River Marias des Cygnes River Neosho River

The Kansas Water Office has Water Reservation Rights for the following reservoirs:

Big Hill	Marion
Clinton	Melvorn
Council Grove	Milford
Elk City	Perry
Hillsdale	Pomona
John Redmond	Tuttle Creek

Water Resources
Received

APR 30 2019

03-12-2019

(Date)

Kansas Department of Agriculture
Division of Water Resources
David W. Barfield, Chief Engineer
1320 Research Park Drive
Manhattan, Kansas 66502

Re: Application File No. 50248

Minimum Desirable Streamflow
Marais des Cygnes River Assurance District
Water Reservation Rights

Dear Sir:

I understand that a Minimum Desirable Streamflow requirement has been established, an Assurance District has been formed and established or a Water Reservation Right is held by the Kansas Water Office (circle the appropriate item) for the source of supply to which the above referenced application applies, namely the Marais des Cygnes River.

I understand that diversion of water pursuant to this application will be subject to regulation any time Minimum Desirable Streamflow requirements are not being met, Assurance District or Water Marketing releases are being made from storage in Federal Reservoirs or when a Reservation Right upstream of a Federal Reservoir is being administered.

I also understand that if this application is approved, there could be times, as determined by the Division of Water Resources, when I would not be allowed to divert water. I realize that this could affect the economics of my decision to appropriate water.

I am aware of the above factors, and with the knowledge thereof, request that the Division of Water Resources proceed with processing and approval, if possible, of the above referenced application.

Brad Niemann
Signature of Applicant


Brad Niemann
Print Applicant Name

State of Kansas)
County of Lyon) SS

I hereby certify that the foregoing instrument was signed in my presence and sworn to before me this 12th day of march, 2019.

Lora E. Beeson
Notary Public

My Commission Expires:



Water Resources
Received
APR 30 2019

Interfund Details

Interfund Id AA00265285

Delete

Expand All

Collapse All

Notify

▼ Accounts Receivable Transactions

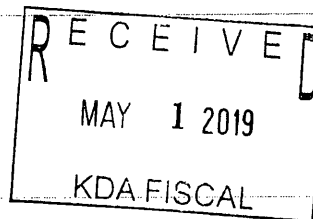
Add Deposit Find Deposit Remove Deposit Deposit BU Deposit ID

Details

Deposit Status
Posting Status
Entered By
Entered Dt
Total Amt

Contact Information

AR Interfund Approval:
 Not Approved Approved
 Approved By
 Approval Dt



Payment

Payment ID Budget Status Seq
Customer ID

Distribution Details

☰ Q

Details ||▶

Monetary Amount	Department	Fund	Budget Unit	Program	Account	Business Unit PC	Project	Activity

▼ Accounts Payable Transactions

Update Voucher Find Voucher Remove Voucher AP BU 71000 Voucher 00222226

Details

Supplier SetID SOKID
Supplier ID 04600
Invoice Permit Application
Invoice Date 04/30/2019
Total Amount 340.00
Entered By FG00TJD
Entered Dt 04/30/2019

Post Status Unposted
Contact Information

Budget Status Not Chk'd
 AP Interfund Approval:
 Not Approved Approved
 Approved By FG00JED
 Approval Dt 04/30/2019

Distribution Details

☰ Q

Details ||▶

Line	Dist	Monetary Amount	Department	Fund	Budget Unit	Program	Account	PC Business Unit	Project	Activity
1	1	340.00	7108300000	2670	3805	67000	544010	71000	AGATRAC985100	J04

▼ Comments

Teresa Dill Teresa.dill@ks.gov
 KS Dept of Ag - Division of Water Resources-
 Application Permit to Appropriate Water for Beneficial Use-Wildlife Marsh
 Melvern Wildlife Area; Brad Niemann- Wildlife Area Manager AC 544010 CMA NEW ASSET ID#17205

RE3.

TR# 19017404

1320 Research Park Drive
Manhattan, KS 66502
785-564-6700
www. agriculture.ks.gov



900 SW Jackson, Room 456
Topeka, KS 66612
785-296-3556

Mike Beam, Secretary

Laura Kelly, Governor

May 6, 2019

KANSAS DEPT OF WILDLIFE, PARKS & TOURISM
ACTIVE DIVERSIONS (TOP) OSAGE COUNTY
1020 S KANSAS AVE FL 2
TOPEKA, KS 66612

FILE COPY

RE: Application, File No. **50248**

Dear Sir or Madam:

The Division of Water Resources (Division) has received your application for a permit to appropriate water for beneficial use. Your application has been assigned the file number referenced above. Please be aware that the Division may have a large number of pending applications on hand at times and makes every attempt to process them in the order in which they are received. You will be contacted if additional information is required.

Please note, this letter only acknowledges receipt of your application and does not guarantee approval. In accordance with the provisions of the Kansas Water Appropriation Act, the use of water as proposed prior to approval of the application is unlawful.

Additional information about the process may be found on our website at agriculture.ks.gov/divisions-programs/dwr. If you have any other questions, please contact our office at 785-564-6640 or your local Topeka Field Office at 785-296-5733. If you call, please reference the file number so we can help you more efficiently.

Sincerely,

Kristen A. Baum
New Applications Unit Supervisor
Water Appropriation Program

KDWP & T - NEW APPLICATION
SEC 1, T18S, R13E
OSAGE COUNTY

50248



1:12,000



Proposed Point of Diversion - Pump Site
1800' N & 2490' W

Southeast Corner of Section 1
Township 18 South
Range 13 East

Source: Esri, DigitalGlobe, GeoEye, Earthstar Geographics, CNES/Airbus DS, USDA, USGS, AeroGRID, IGN, and the GIS User Community

- Proposed Point of Diversion
- ▨ Proposed Place of Use

Water Resources
Received

The applicant owns all upstream and downstream land adjacent to the stream within 1/2 mile of the property boundaries.

APR 30 2019

Brd [Signature]

KS Dept Of Agriculture