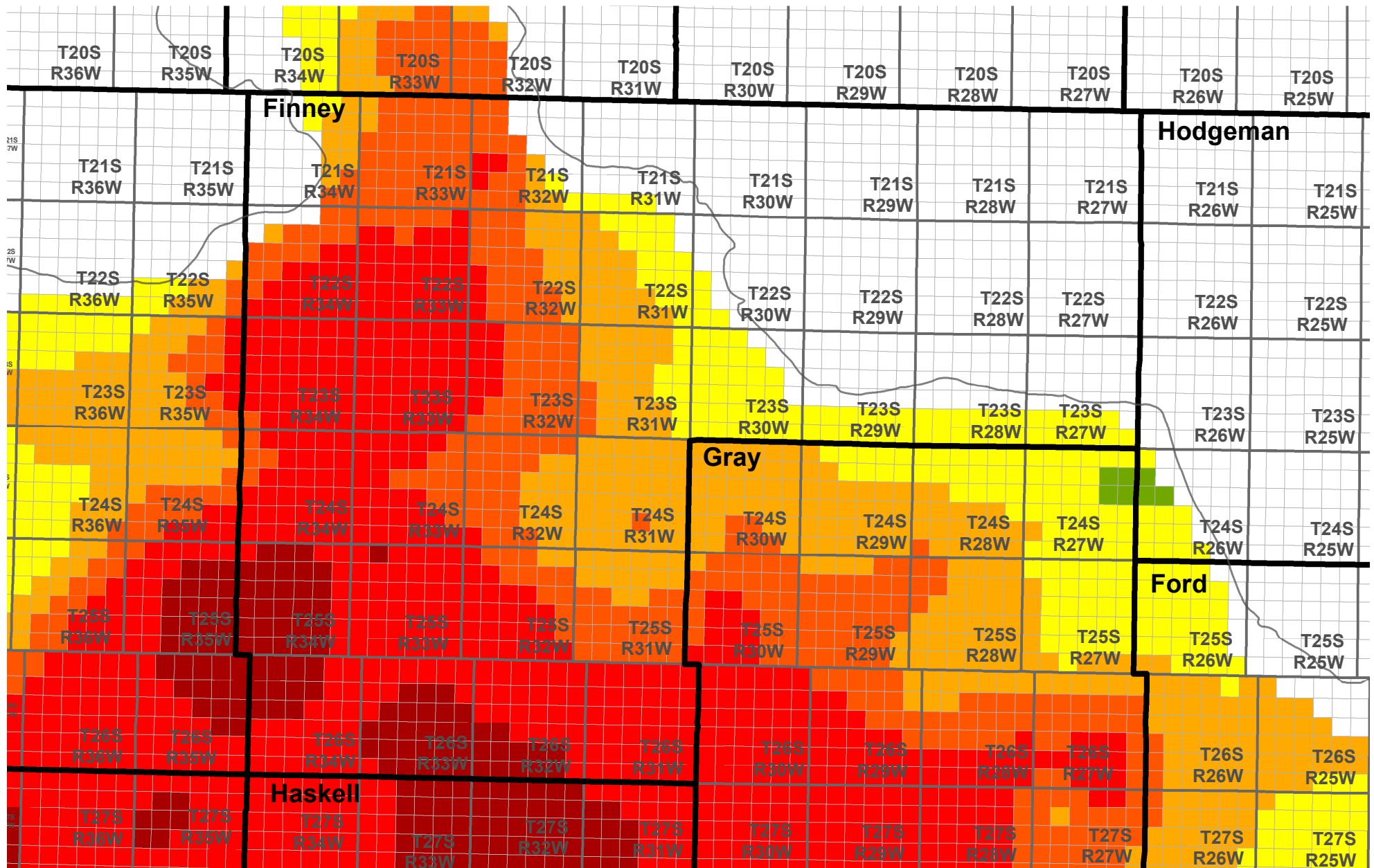



# Historic Rate of Groundwater Level Change in the High Plains Aquifer

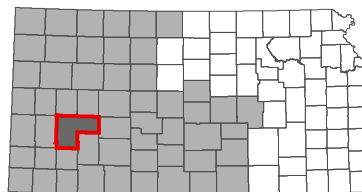
Based on KGS groundwater elevation change from predevelopment (1940s - 1950s) to 2014 - 2016 average conditions, summarized by sections



## Rate of groundwater decline (Feet per year)



 High Plains Aquifer



0 5 10 Miles



Kansas Department of Agriculture  
Division of Water Resources  
February 16, 2016